

WMO 7902276 - OWC Summary Plots

DMQC Operator: Lola Pierson
 Date: 03-Apr-2026 13:18:32
 Cycles: 1 - 33
 Dfiles: -

Config File: cow_config_sm.txt
 WMO Boxes: wmo_boxes_ctdargo.mat
 Historical Argo: ARGO_for_DMQC_2025V03_1XXX.tar.gz
 Historical CTD: CTD_for_DMQC_2024V01_1.tar.gz

Map Scale

Longitude: 1° / 2°

Latitude: 0.5° / 1°

Age: 5yrs / 10yrs

PV: 0

SAF: 0

OWC Parameters

Pressure: : 1000 < pres <

--

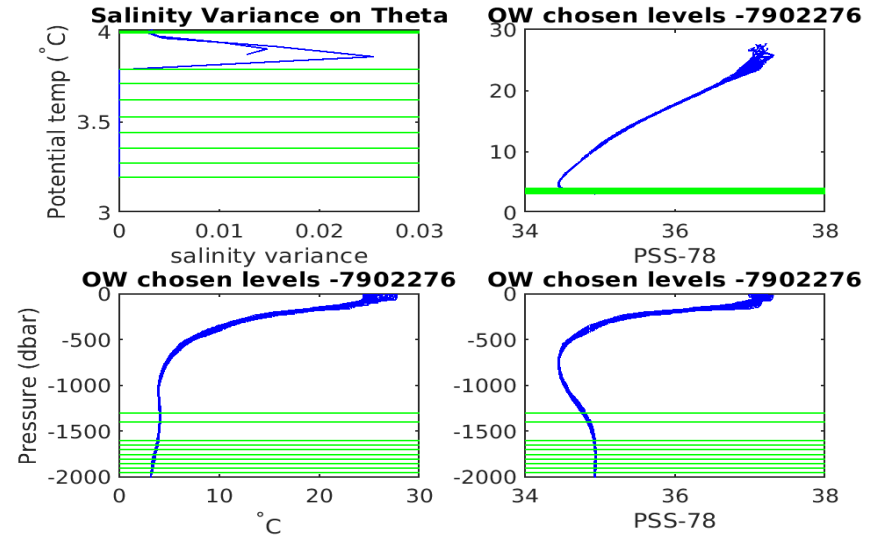
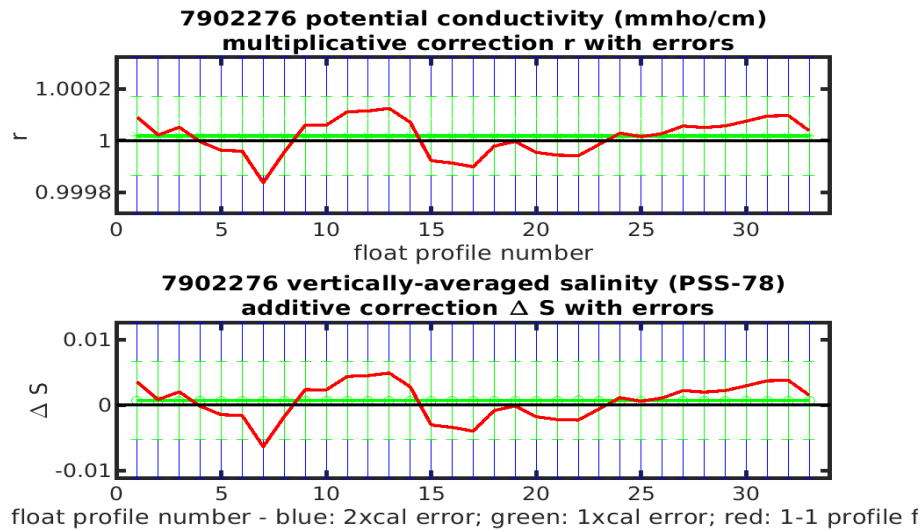
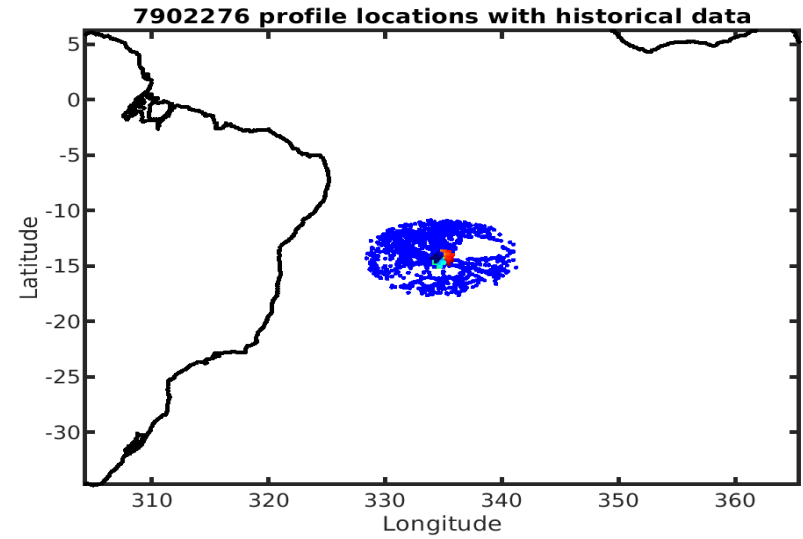
Theta: -- < theta < --

Breaks: --

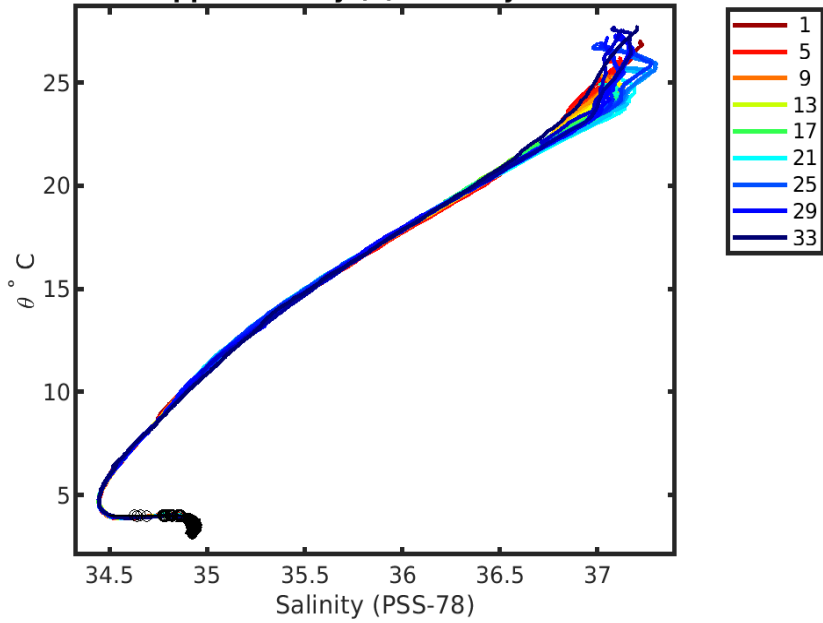
Output

Pcond factor: 1

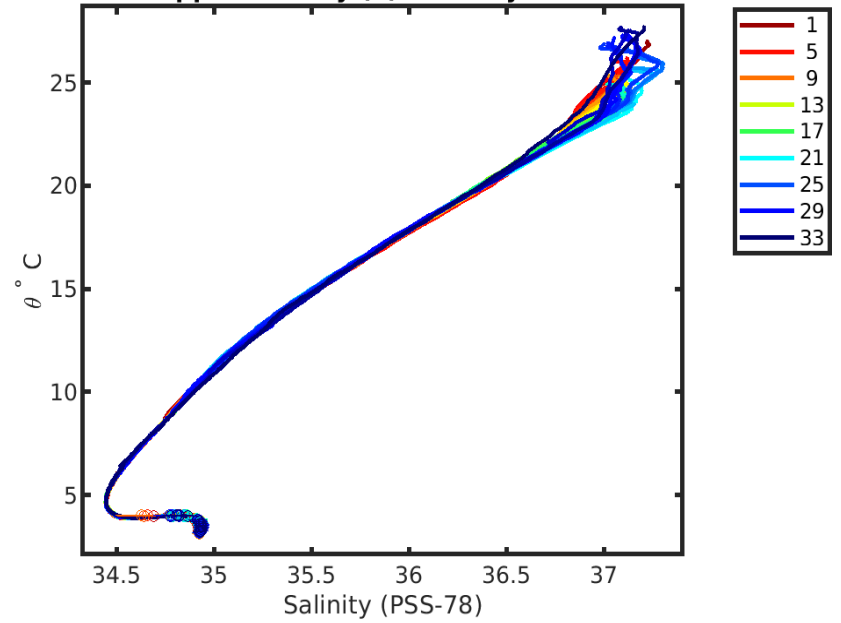
Salinity Offset: [0.00070627 - 0.00071071]



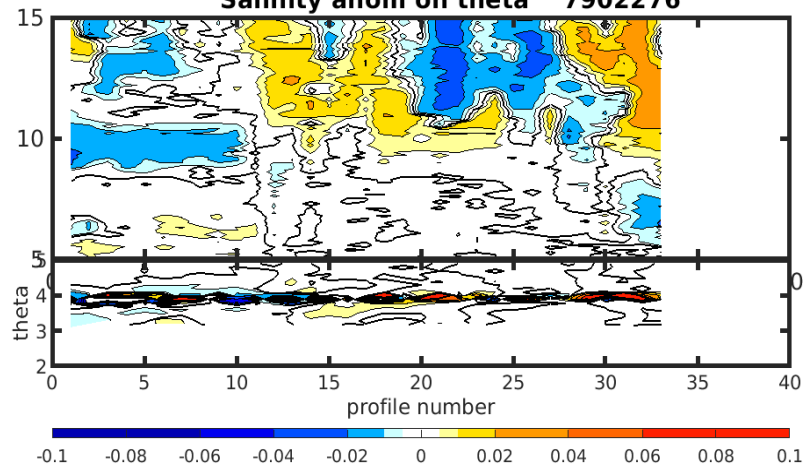
7902276 uncalibrated float data (-) and mapped salinity (o) with objective errors



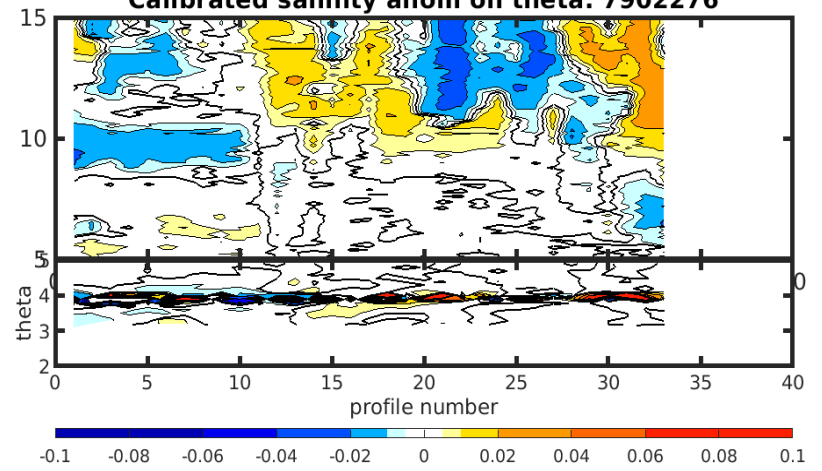
7902276 calibrated float data (-) and mapped salinity (o) with objective errors

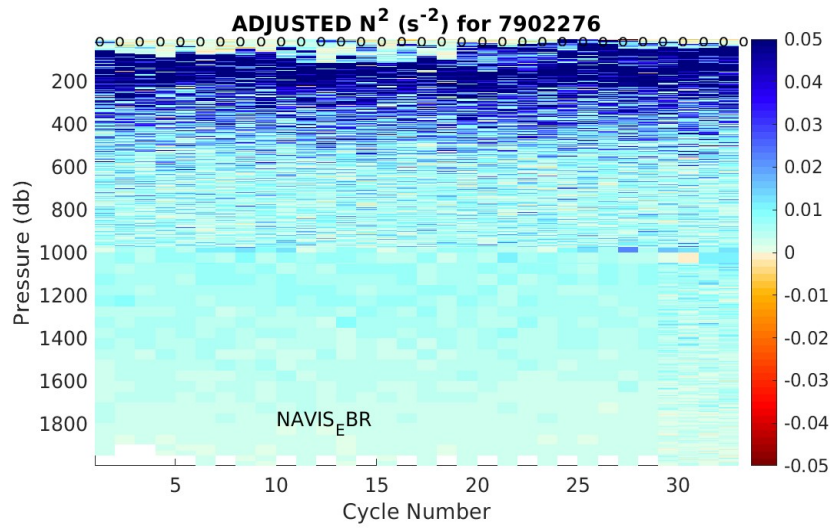
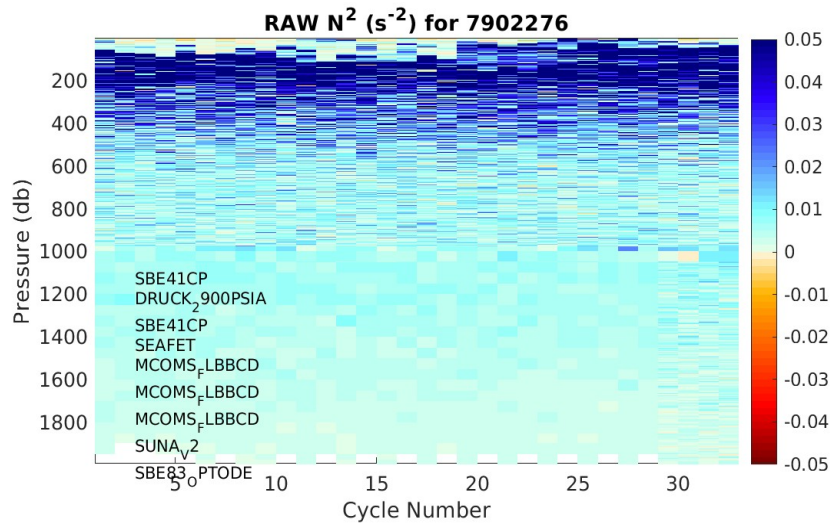


Salinity anom on theta 7902276

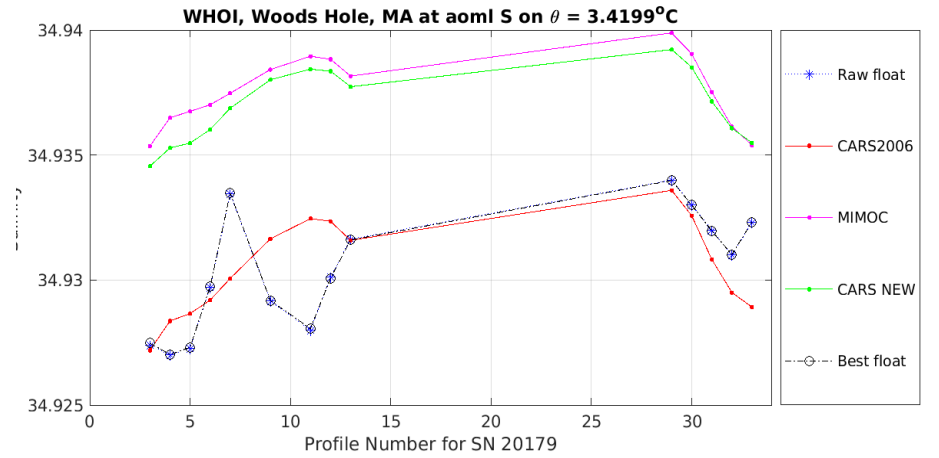
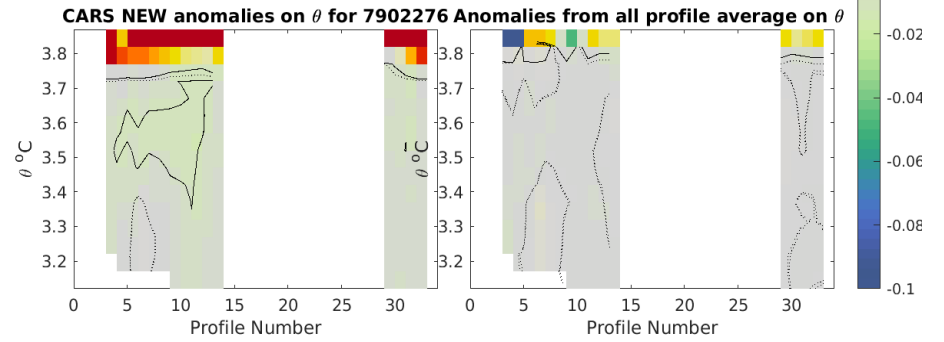
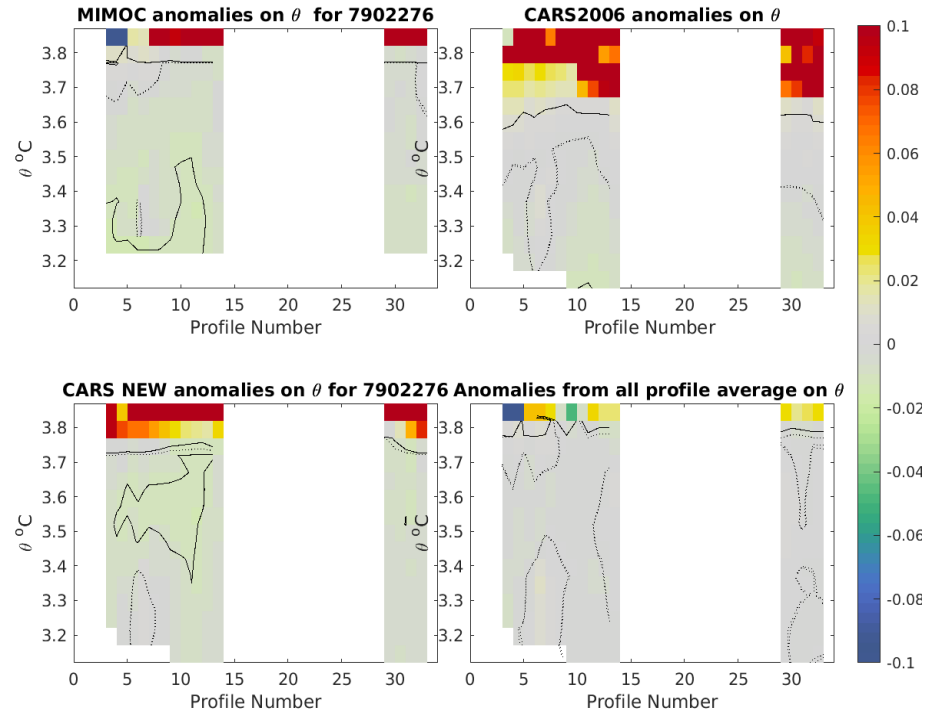


Calibrated salinity anom on theta. 7902276

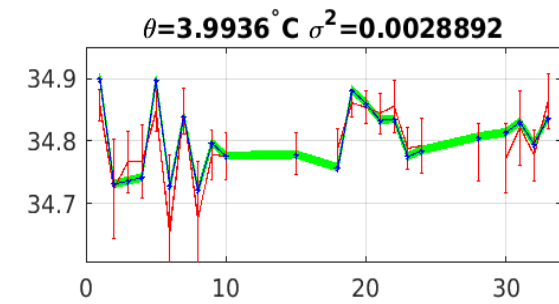
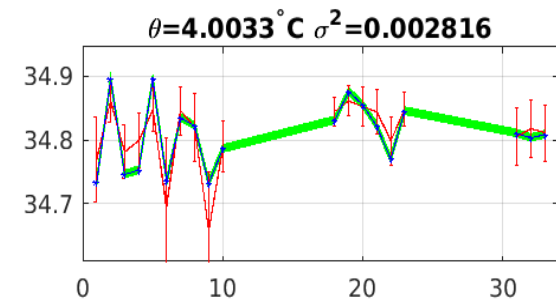
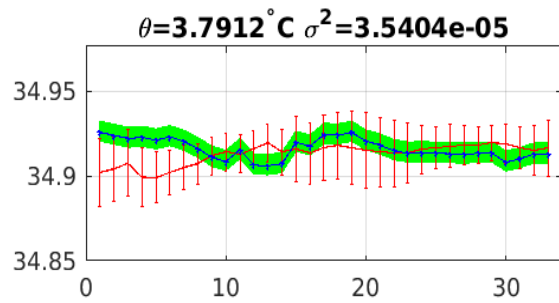
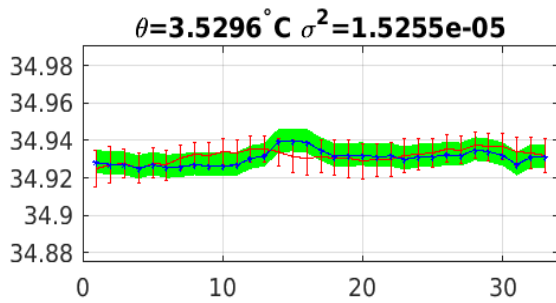
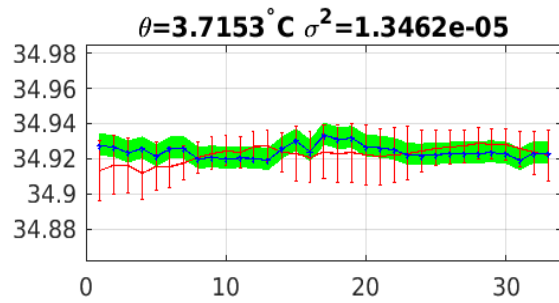
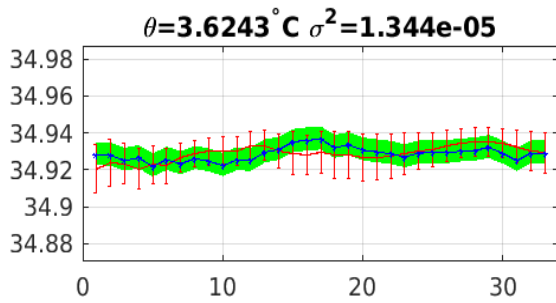
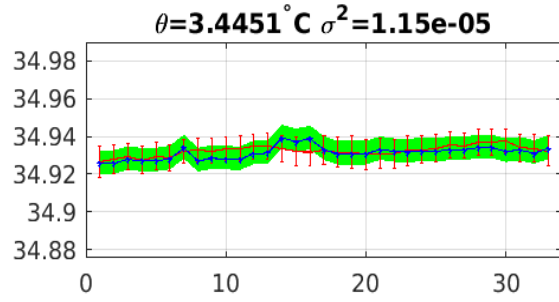
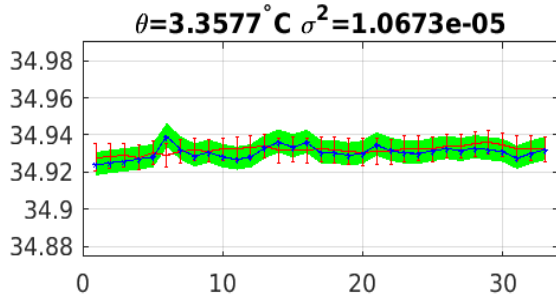
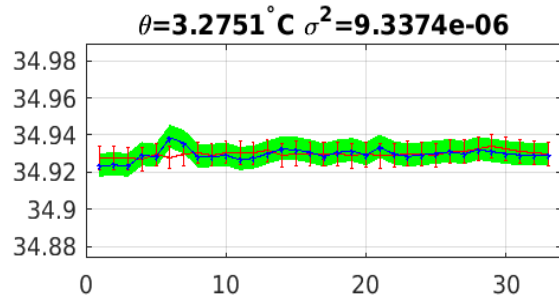
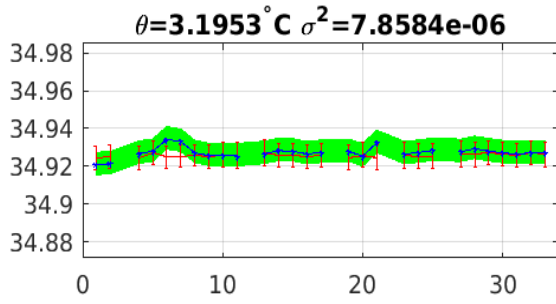




Argo WHOI 03-Apr-2026



Argo WHOI 03-Apr-2026



Blue: uncal float; Red: mapped salinity; Green: cal float w/1xerr