

# WMO 4903551 - OWC Summary Plots

DMQC Operator: Lola Pierson  
 Date: 22-Dec-2025 19:02:09  
 Cycles: 0 - 185  
 Dfiles: 0 - 83

Config File: cow\_config\_sm.txt  
 WMO Boxes: wmo\_boxes\_ctdargo.mat  
 Historical Argo: ARGO\_for\_DMQC\_2025V03\_1XXX.tar.gz  
 Historical CTD: CTD\_for\_DMQC\_2024V01\_1.tar.gz

## Map Scale

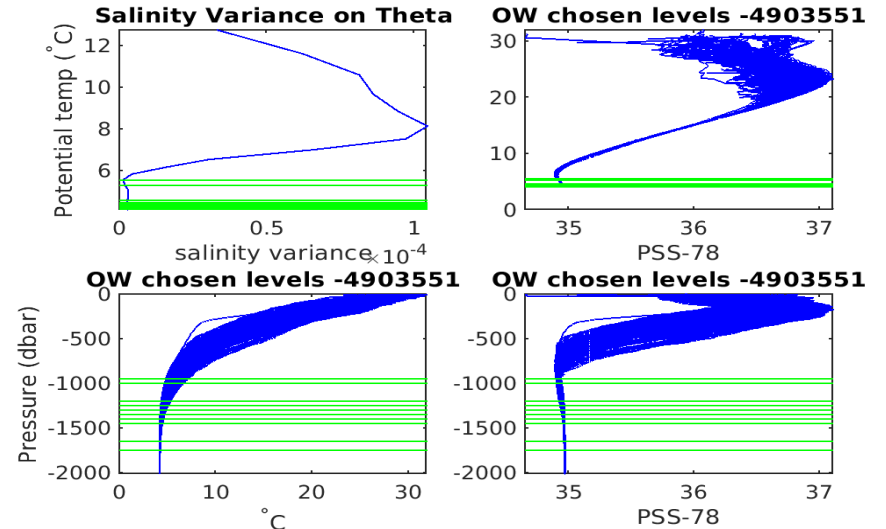
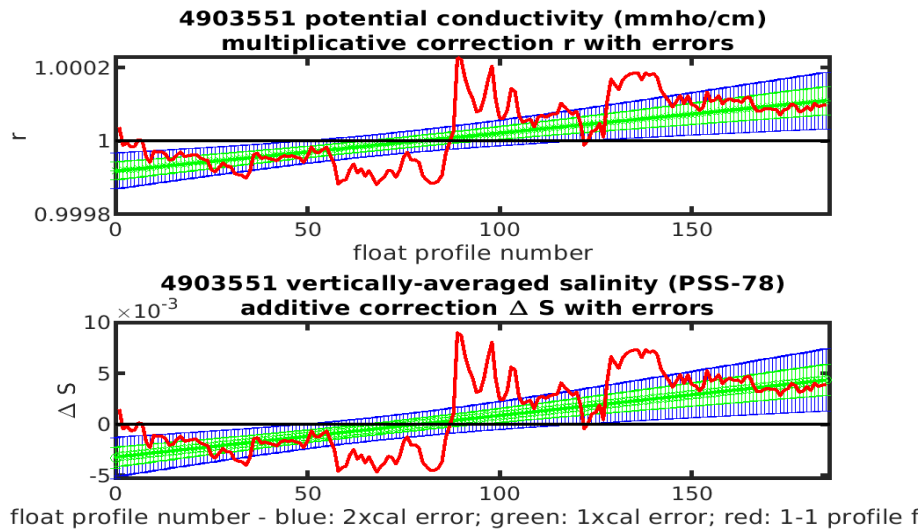
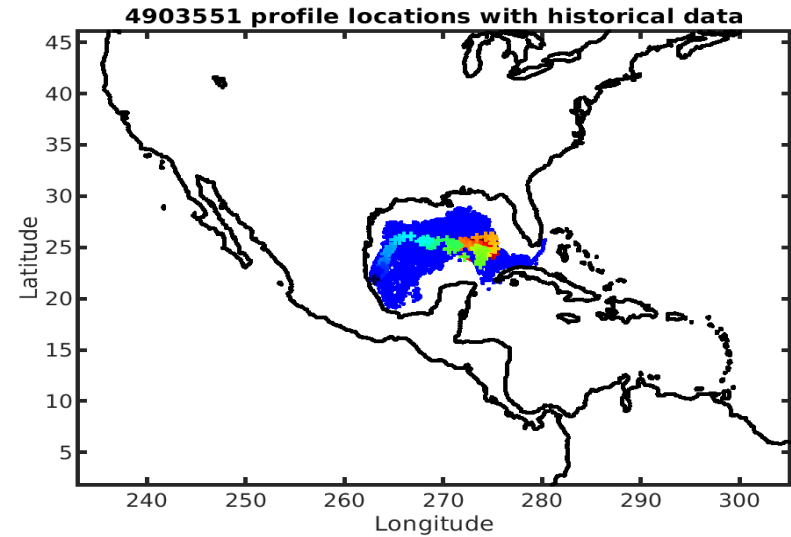
Longitude: 1° / 2°  
 Latitude: 0.5° / 1°  
 Age: 5yrs / 10yrs  
 PV: 0  
 SAF: 0

## OWC Parameters

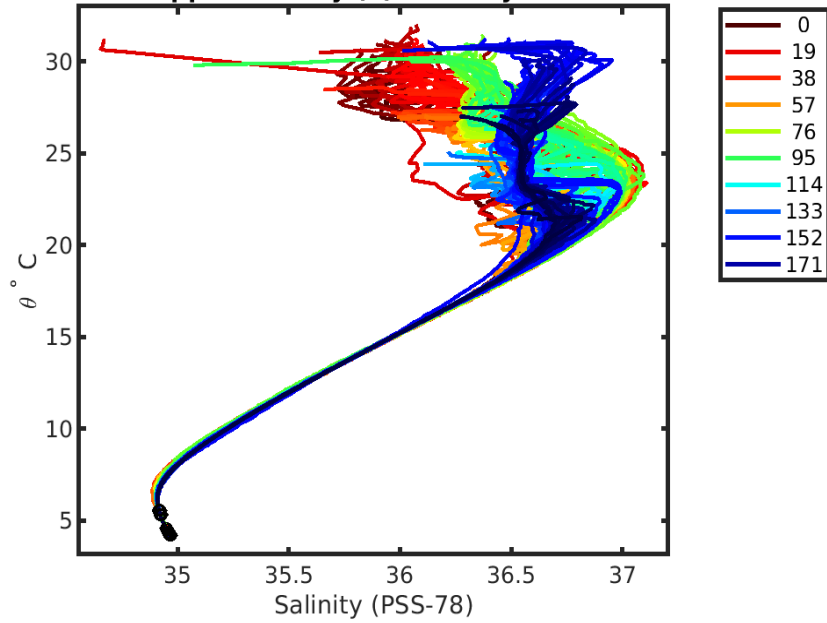
Pressure: : -- < pres < --  
 Theta: -- < theta < --  
 Breaks: --

## Output

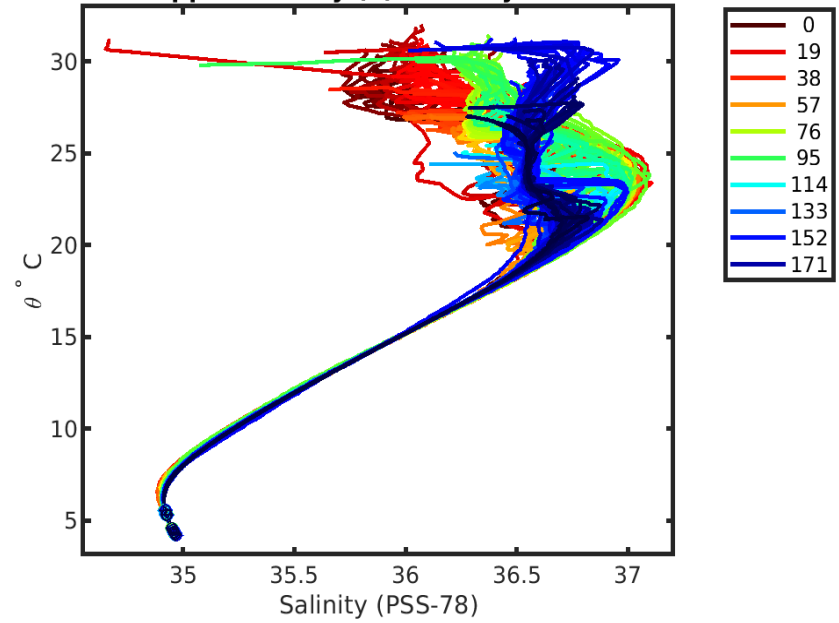
Pcond factor: [0.99992 - 1.0001]  
 Salinity Offset: [-0.0033117 - 0.0043394]



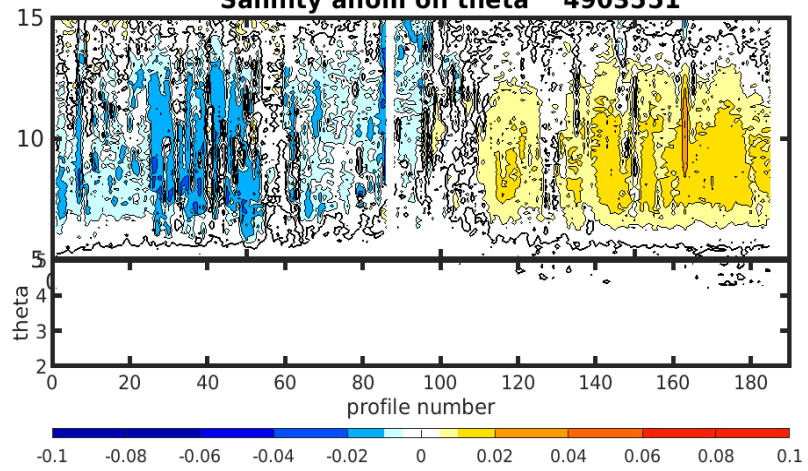
4903551 uncalibrated float data (-)  
and mapped salinity (o) with objective errors



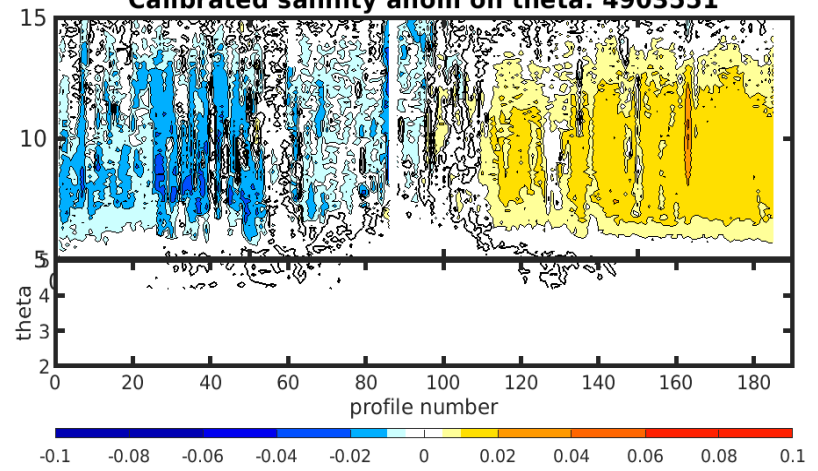
4903551 calibrated float data (-)  
and mapped salinity (o) with objective errors

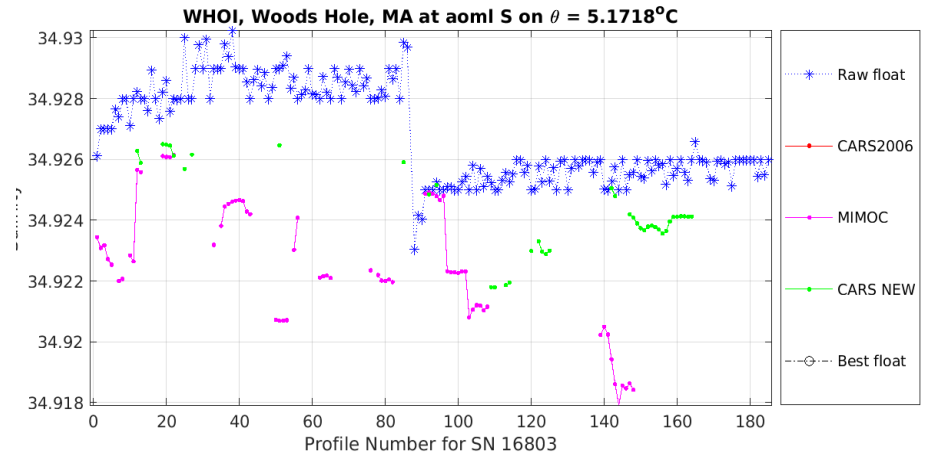
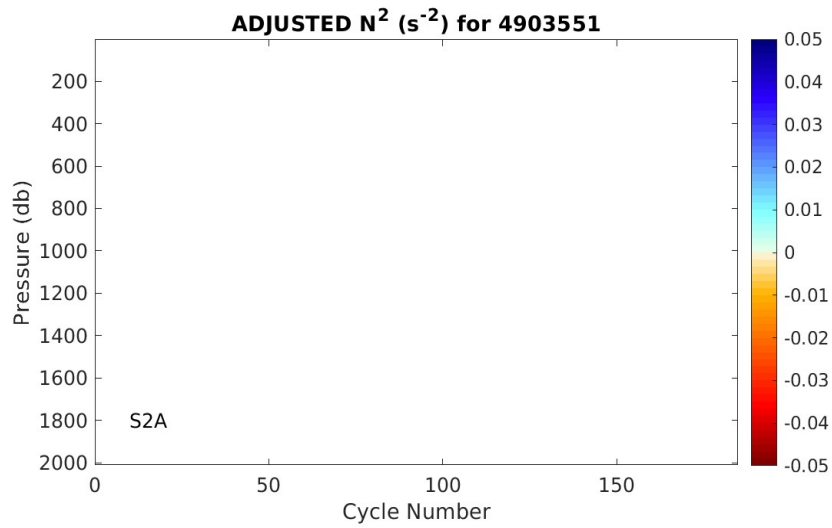
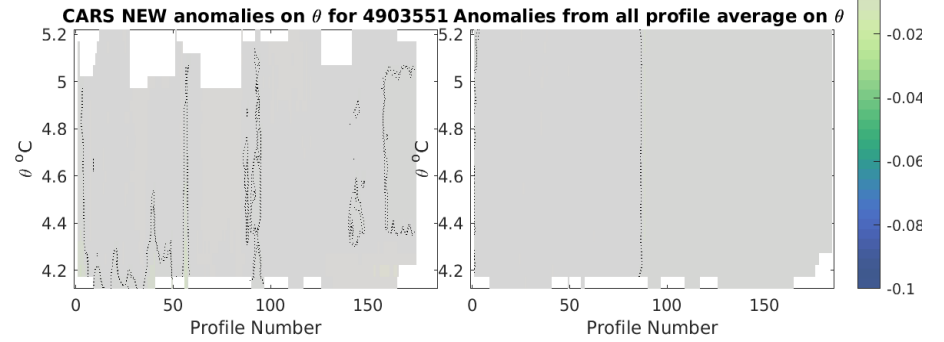
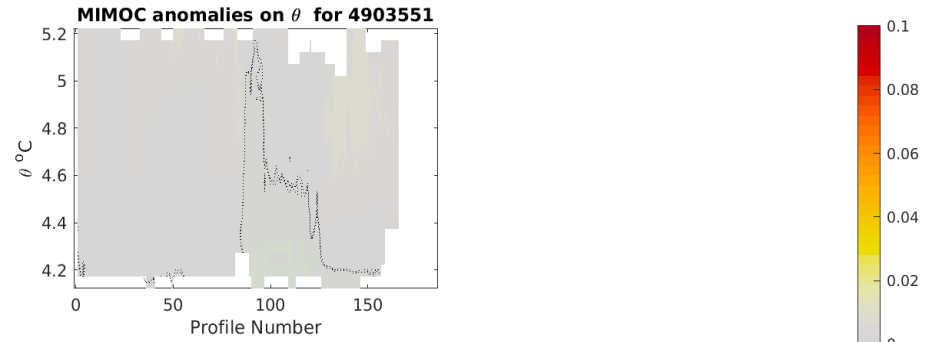
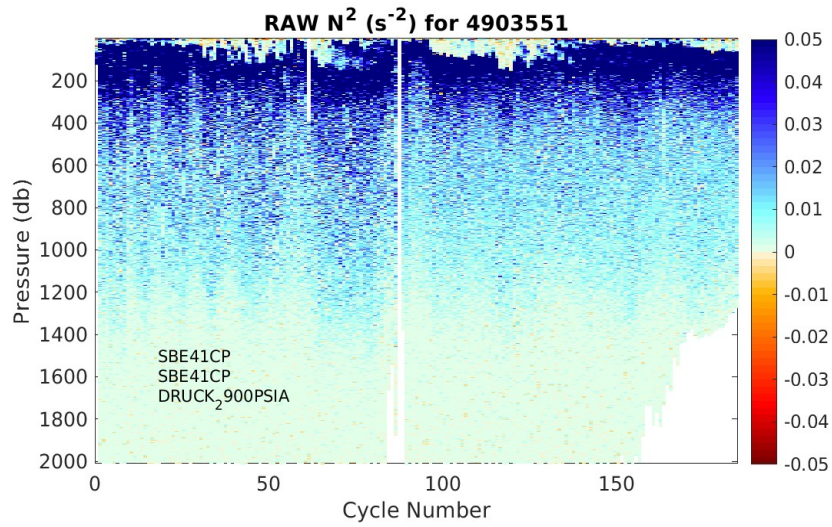


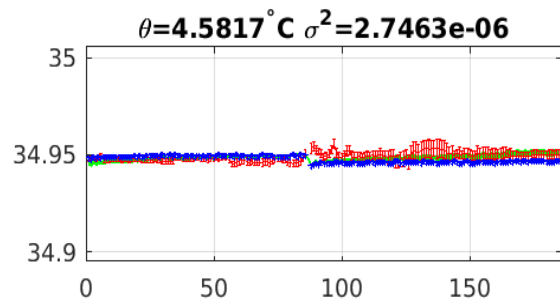
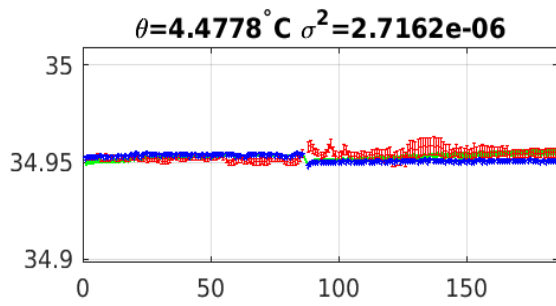
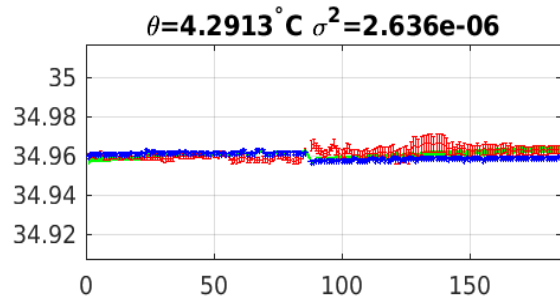
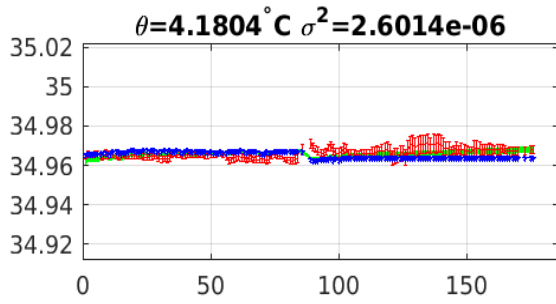
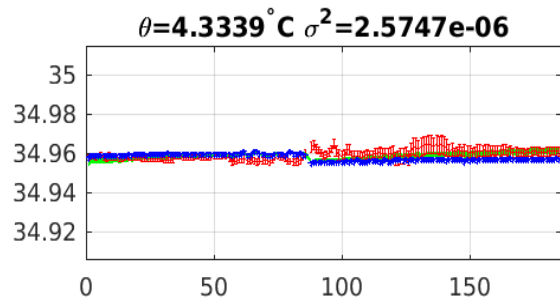
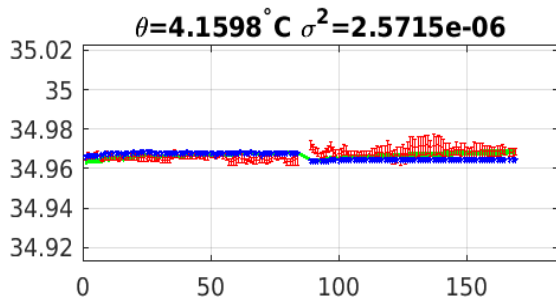
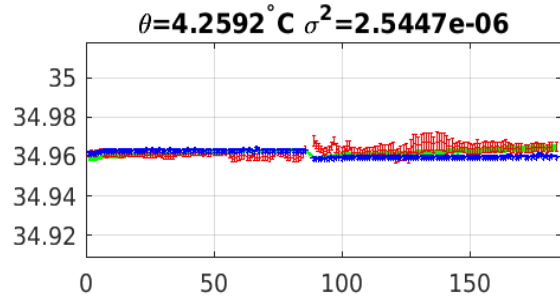
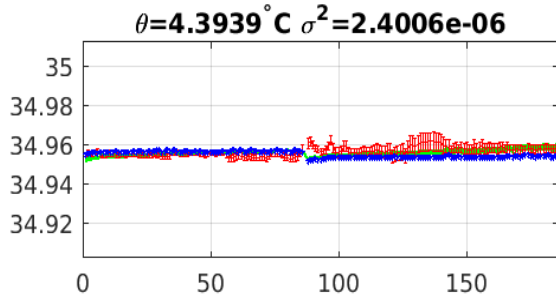
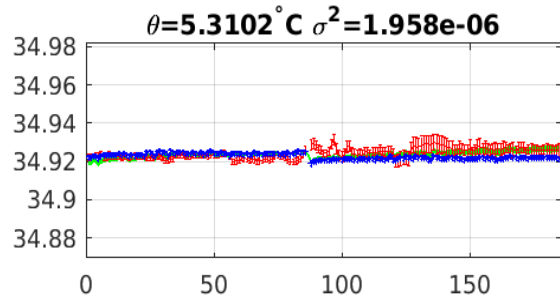
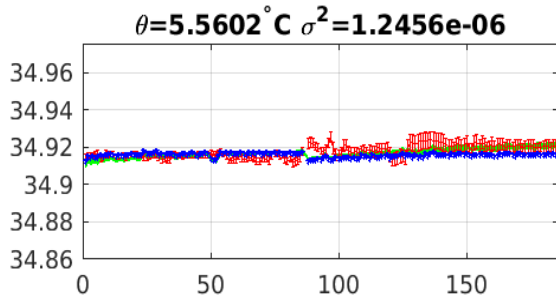
Salinity anom on theta 4903551



Calibrated salinity anom on theta. 4903551







Blue: uncal float; Red: mapped salinity; Green: cal float w/1xerr