

WMO 4903465 - OWC Summary Plots

DMQC Operator: Sachiko Yoshida
 Date: 08-Nov-2023 11:25:43
 Cycles: 0 - 12
 Dfiles: -

Config File: cow_config_sm.txt
 WMO Boxes: wmo_boxes_ctd21argo22.mat
 Historical Argo: ARGO_for_DMQC_2022V03_1XXX.tar.gz
 Historical CTD: CTD_for_DMQC_2021V02_1.tgz

Map Scale

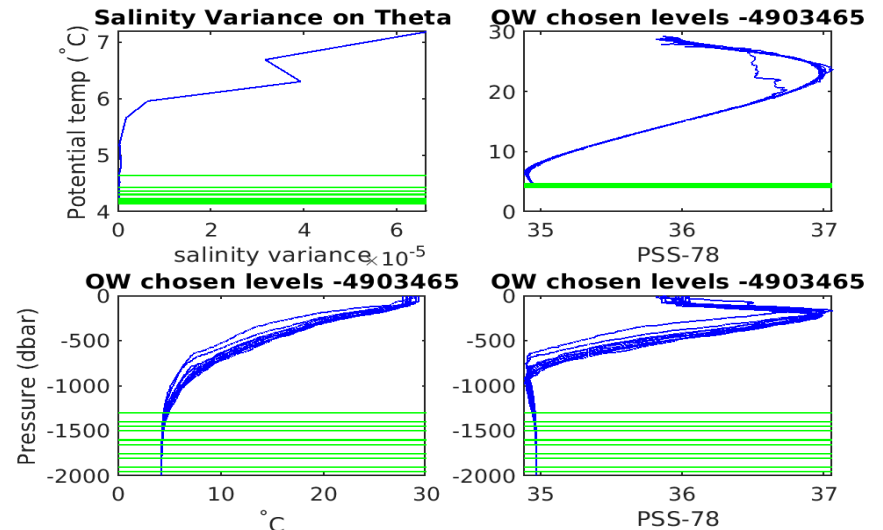
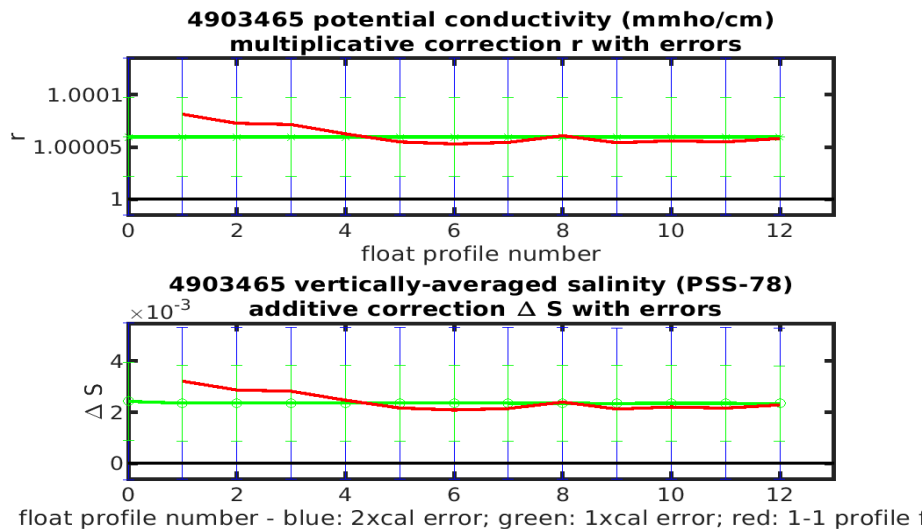
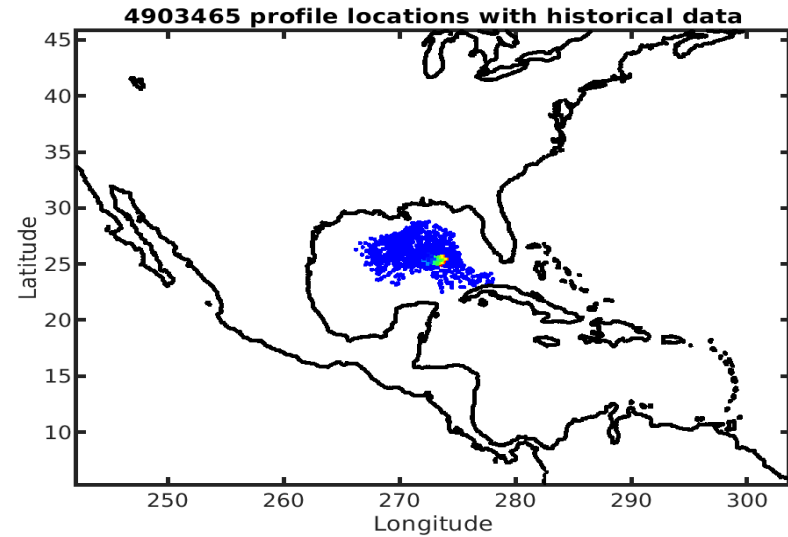
Longitude: 1° / 2°
 Latitude: 0.5° / 1°
 Age: 5yrs / 10yrs
 PV: 0
 SAF: 0

OWC Parameters

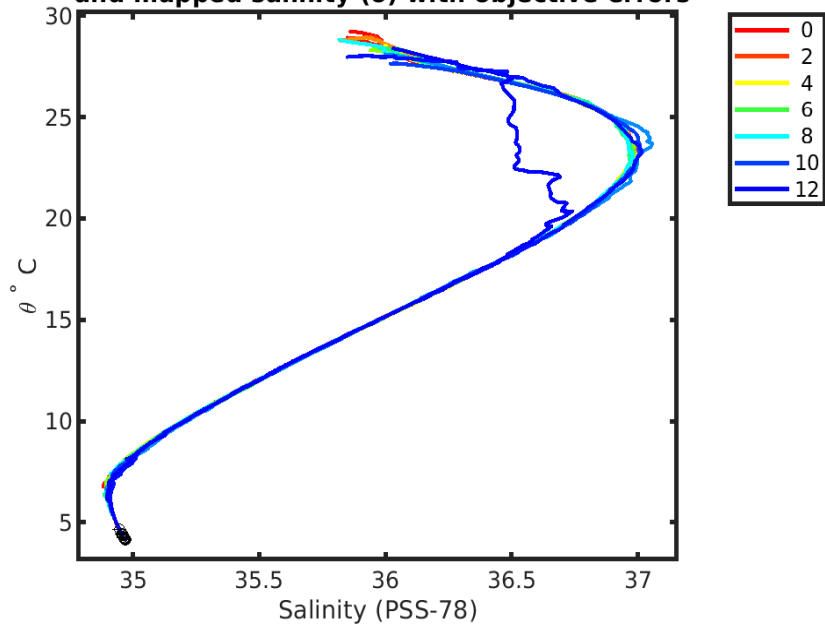
Pressure: : 800 < pres < --
 Theta: -- < theta < --
 Breaks: --

Output

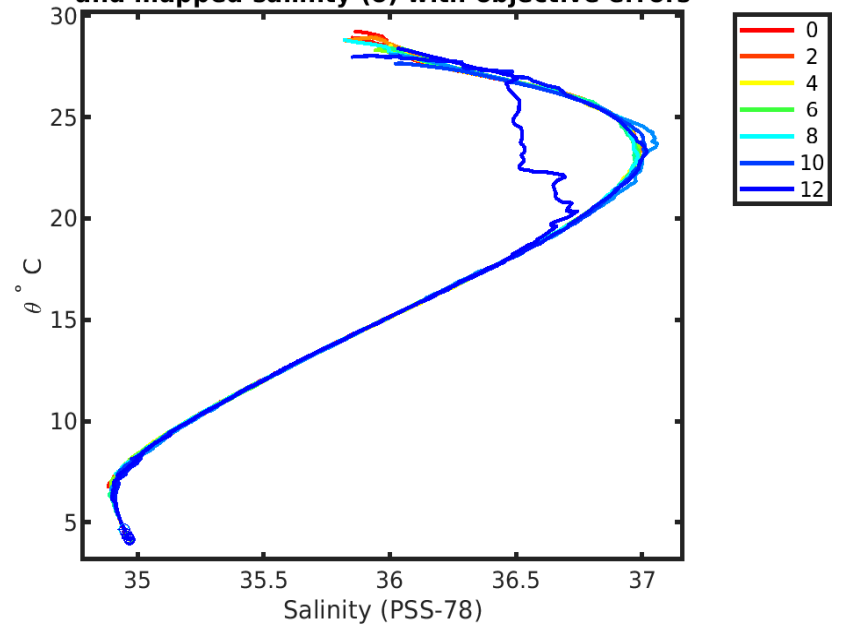
Pcond factor: 1.0001
 Salinity Offset: [0.0023405 - 0.0024237]



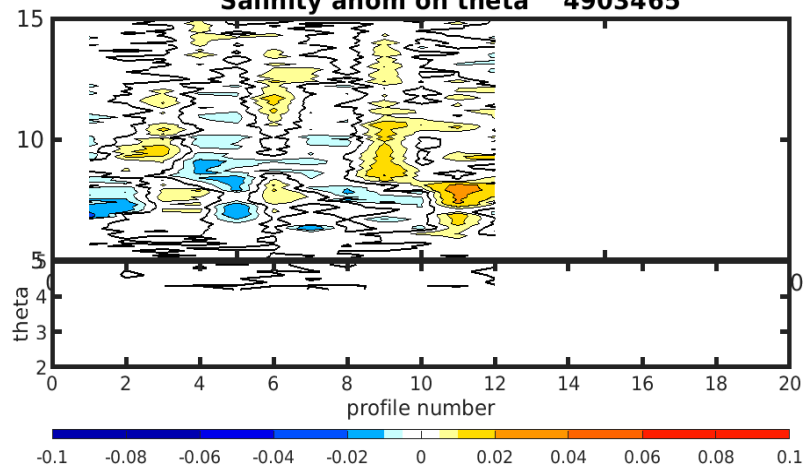
4903465 uncalibrated float data (-)
and mapped salinity (o) with objective errors



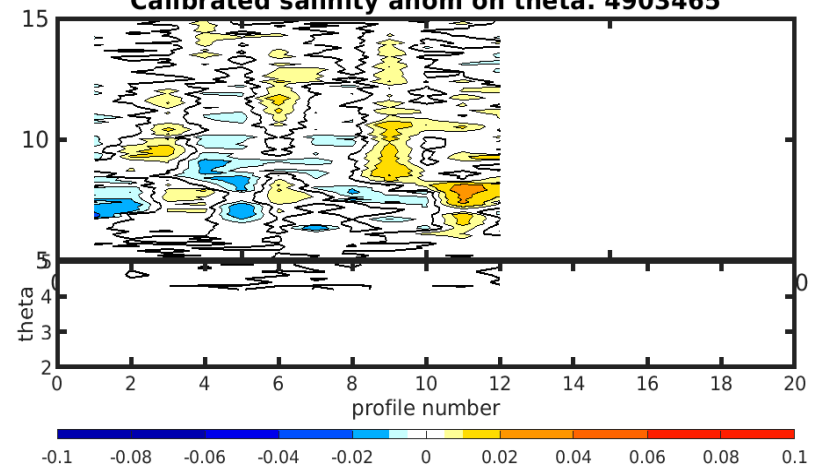
4903465 calibrated float data (-)
and mapped salinity (o) with objective errors

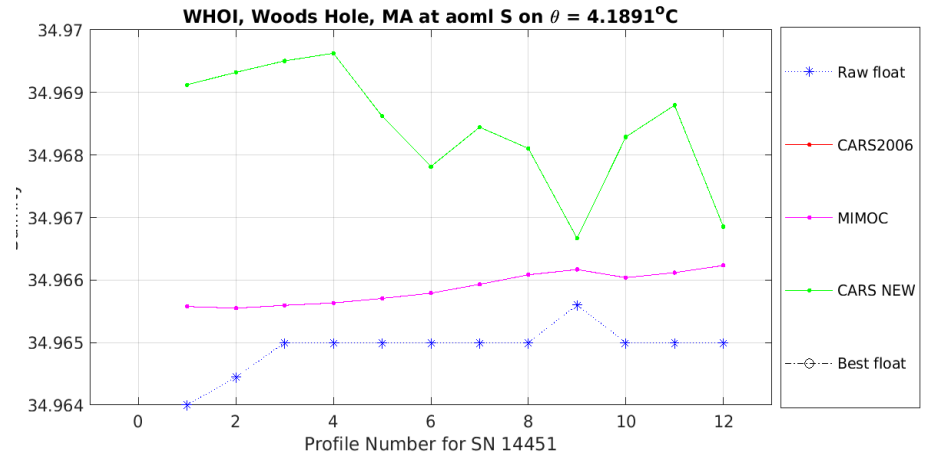
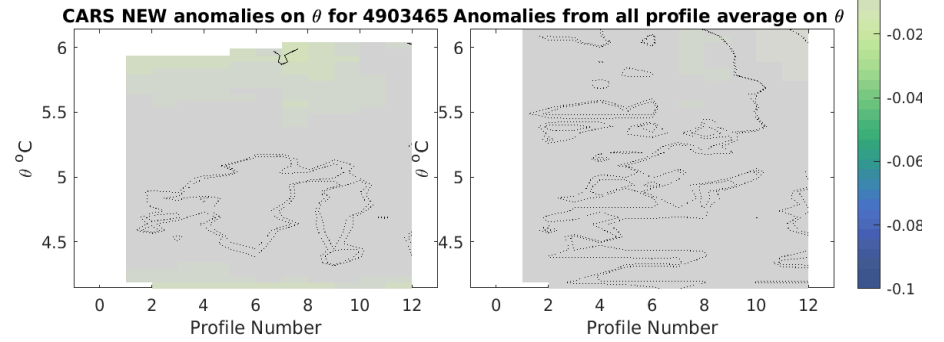
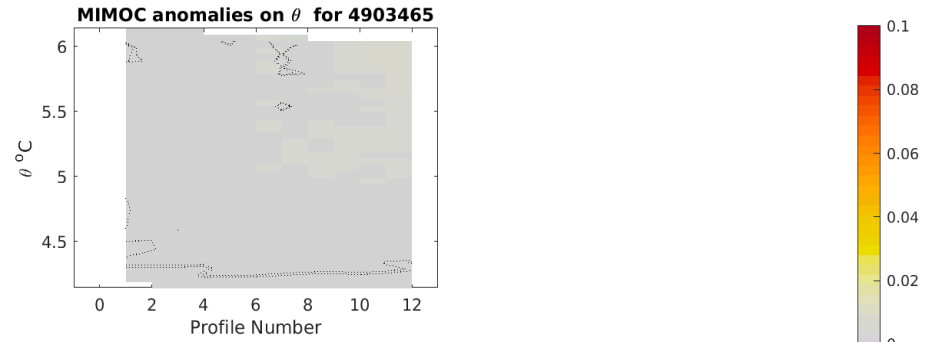
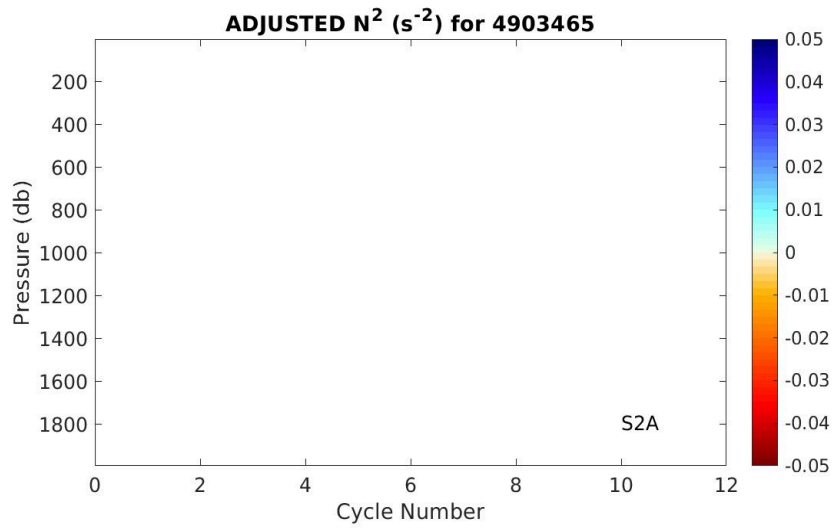
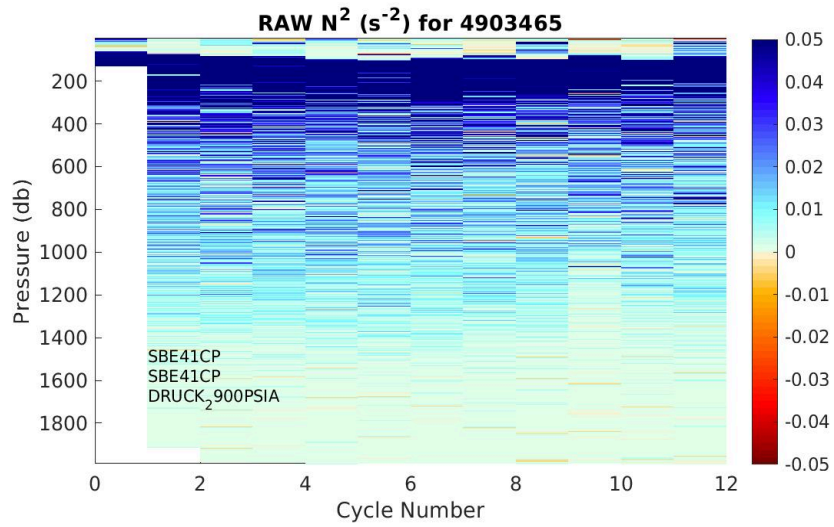


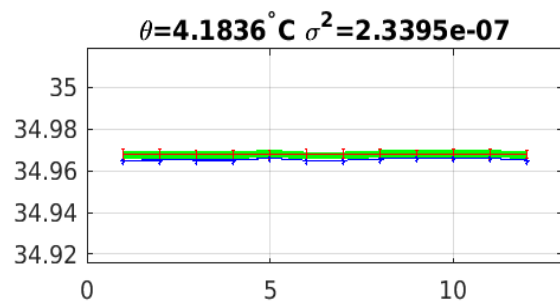
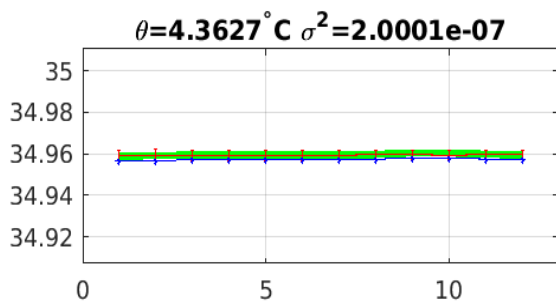
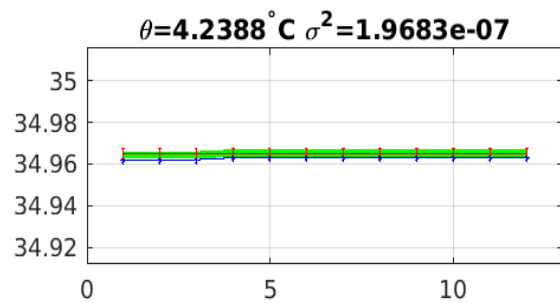
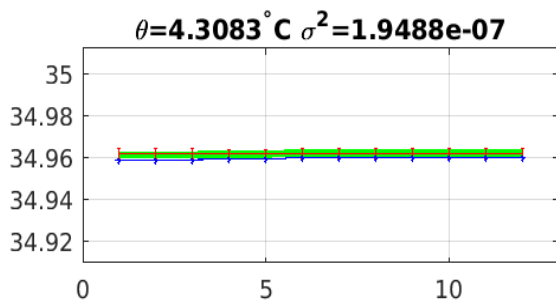
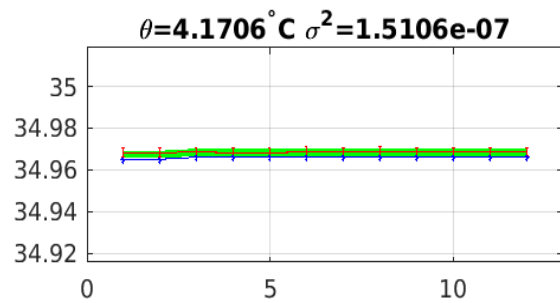
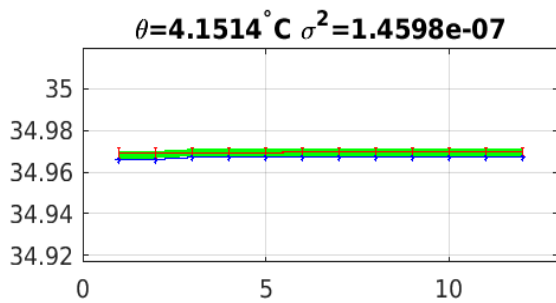
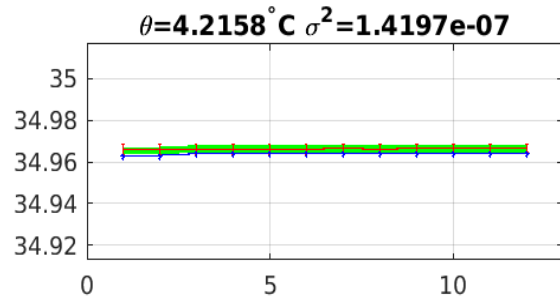
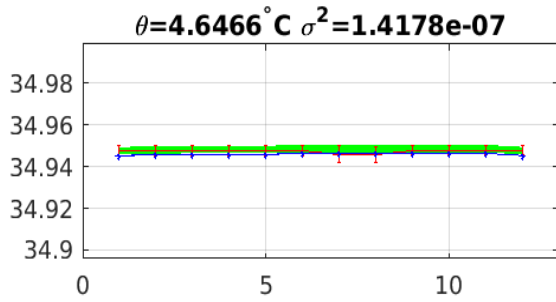
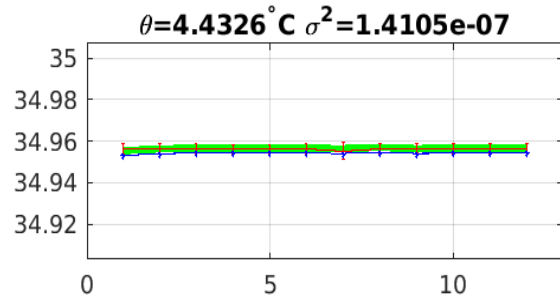
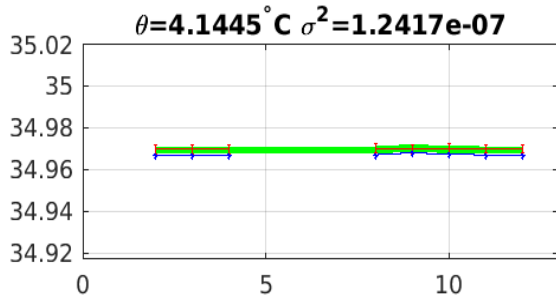
Salinity anom on theta 4903465



Calibrated salinity anom on theta. 4903465







Blue: uncal float; Red: mapped salinity; Green: cal float w/1xerr