

WMO 4903370 - OWC Summary Plots

DMQC Operator: Deb West-Mack
 Date: 26-Dec-2024 12:18:39
 Cycles: 0 - 115
 Dfiles: 0 - 97

Config File: cow_config_sm.txt
 WMO Boxes: wmo_boxes_ctd24argo23.mat
 Historical Argo: ARGO_for_DMQC_2023V03_1XXX.tar.gz
 Historical CTD: CTD_for_DMQC_2024V01_1.tar.gz

Map Scale

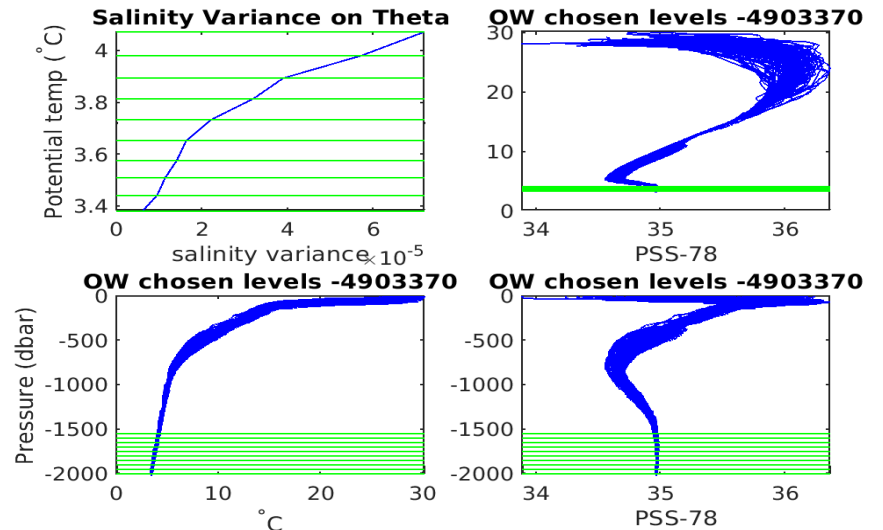
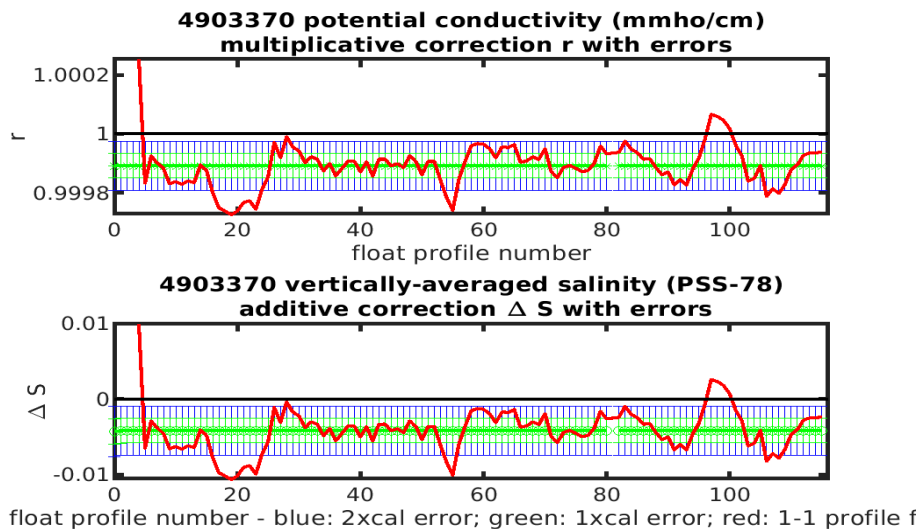
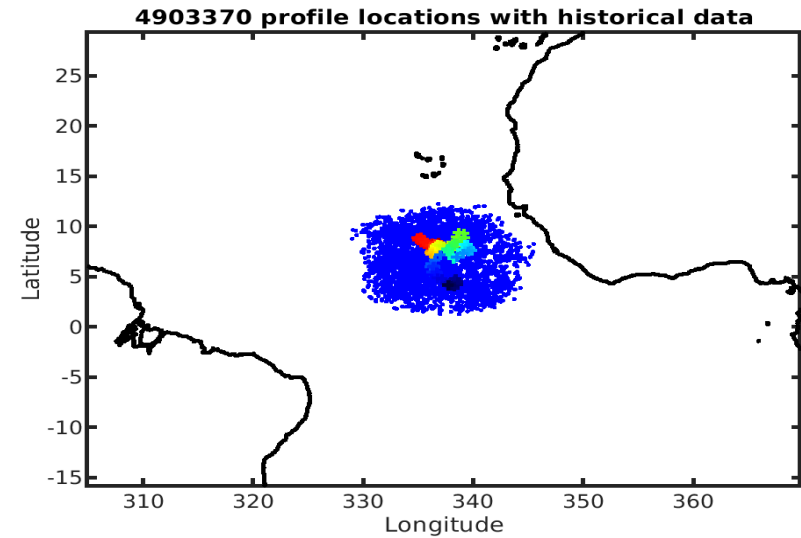
Longitude: 1° / 2°
 Latitude: 0.5° / 1°
 Age: 5yrs / 10yrs
 PV: 0
 SAF: 0

OWC Parameters

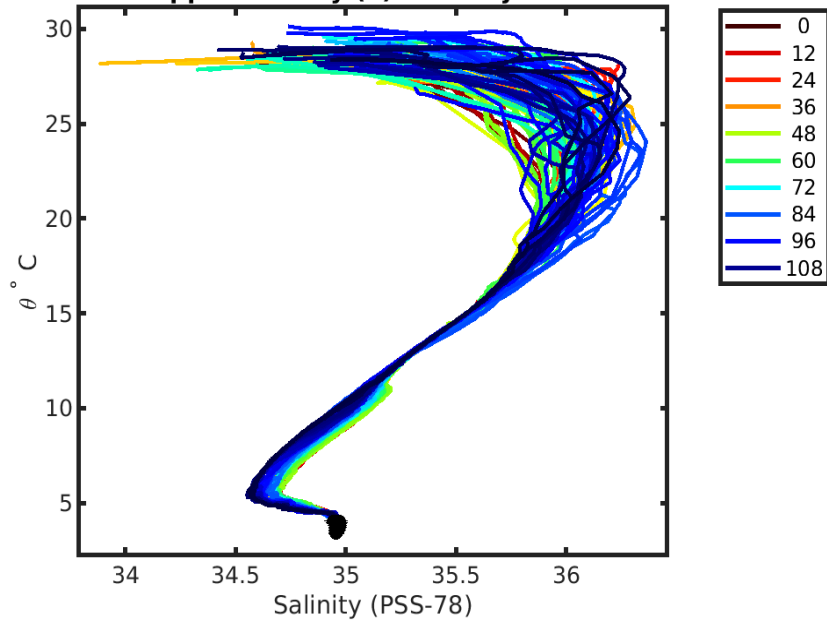
Pressure: : 1500 < pres < --
 Theta: -- < theta < --
 Breaks: --

Output

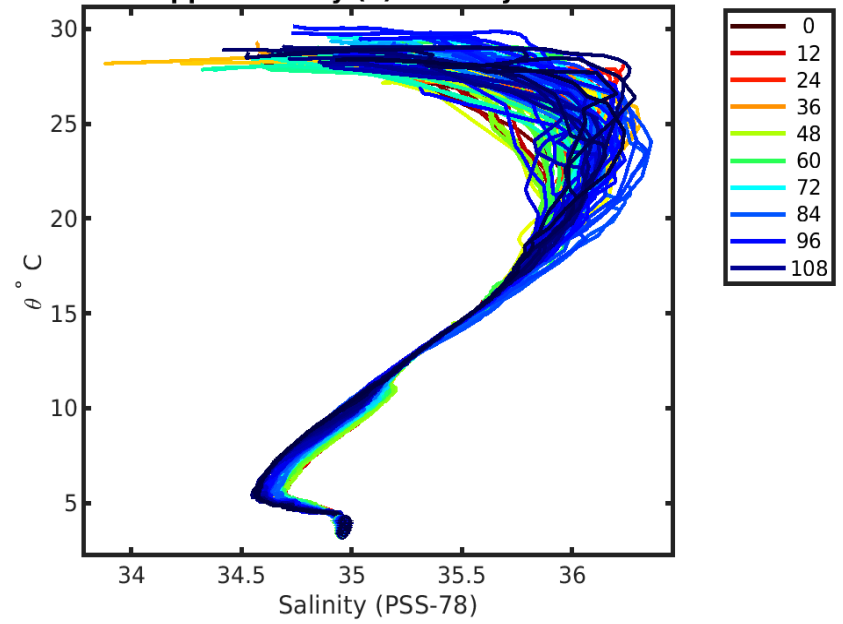
Pcond factor: 0.99989
 Salinity Offset: [-0.0043044 - -0.0041906]



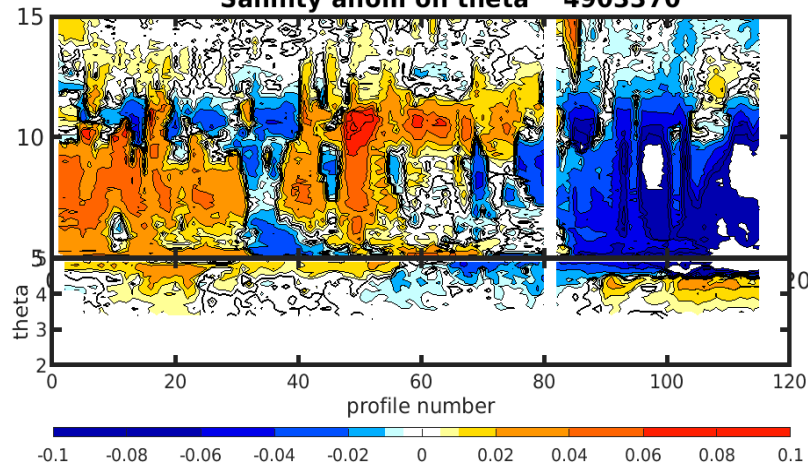
**4903370 uncalibrated float data (-)
and mapped salinity (o) with objective errors**



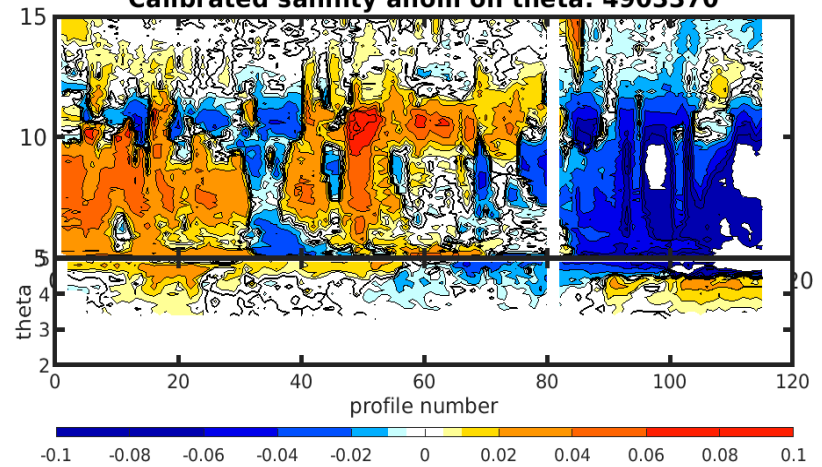
**4903370 calibrated float data (-)
and mapped salinity (o) with objective errors**

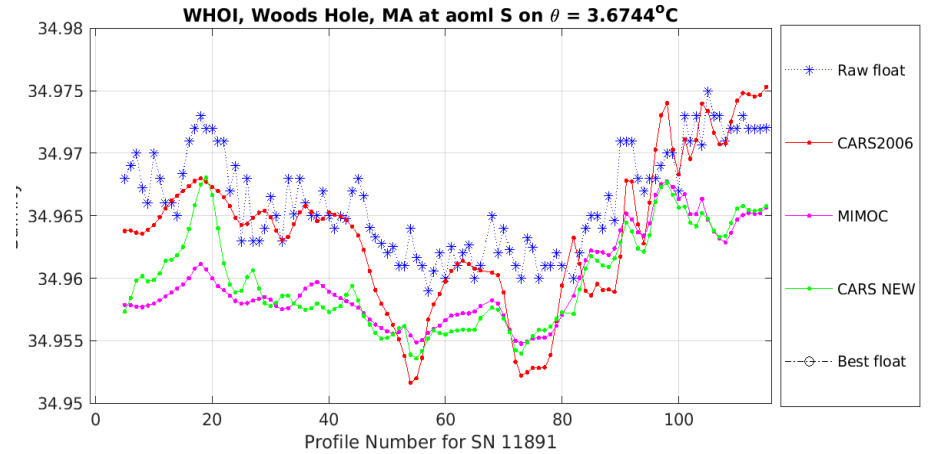
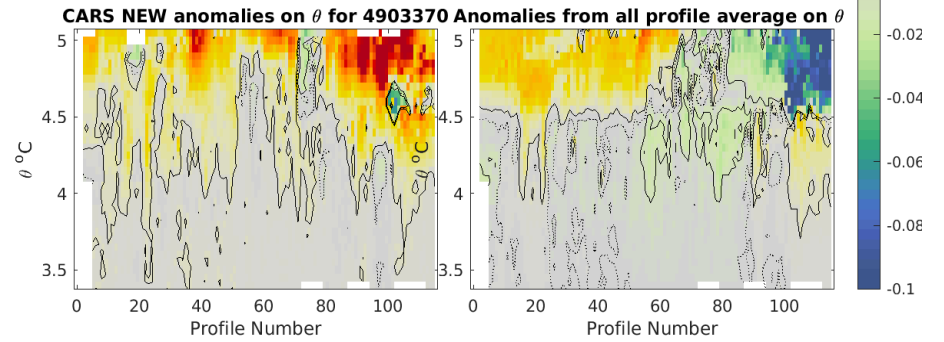
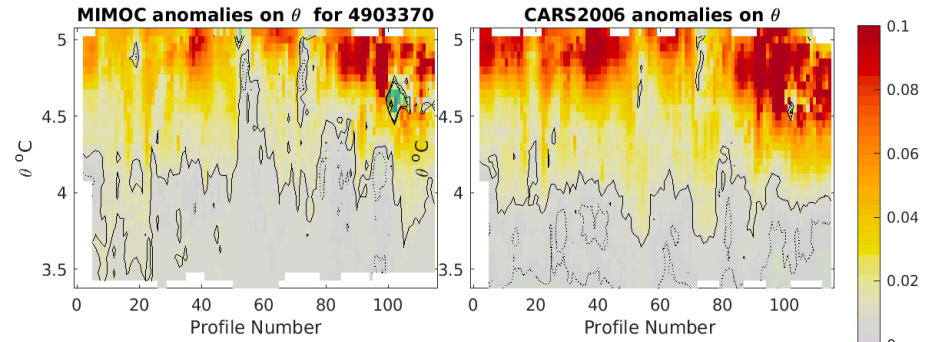
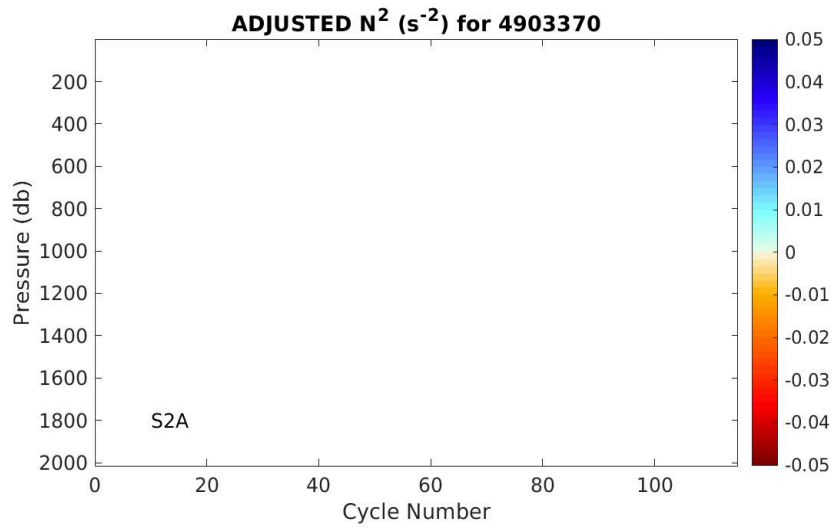
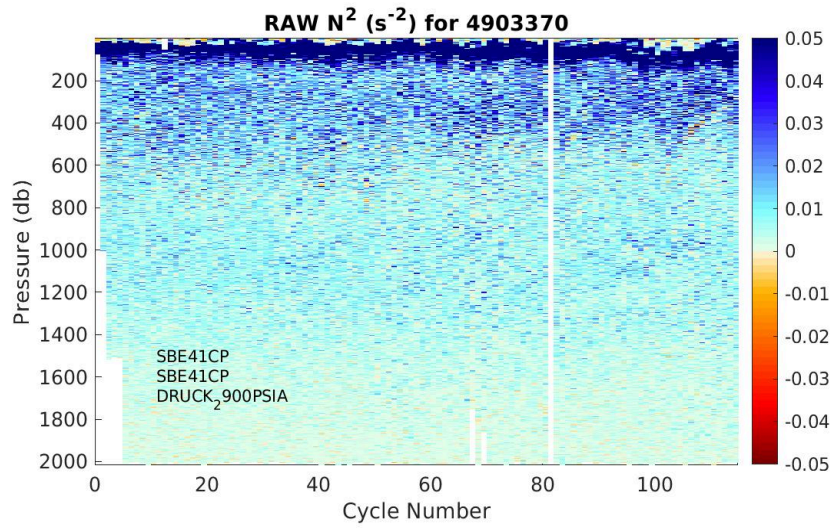


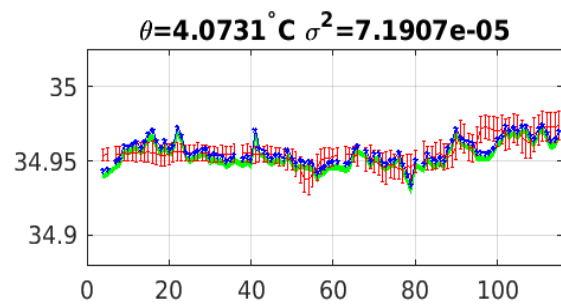
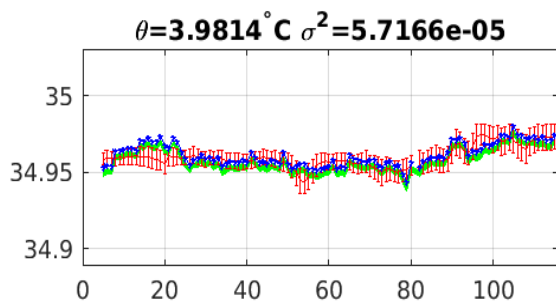
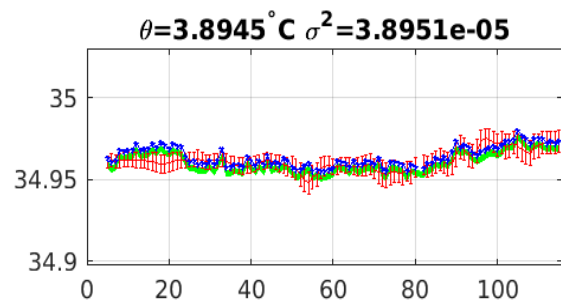
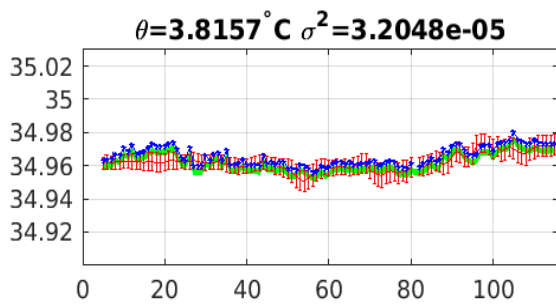
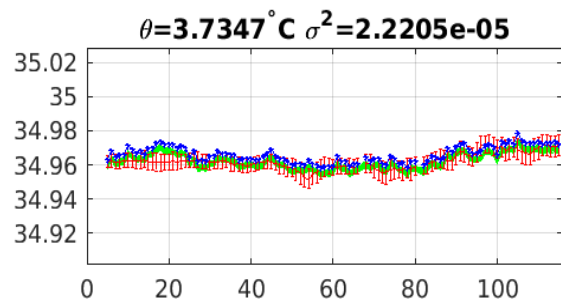
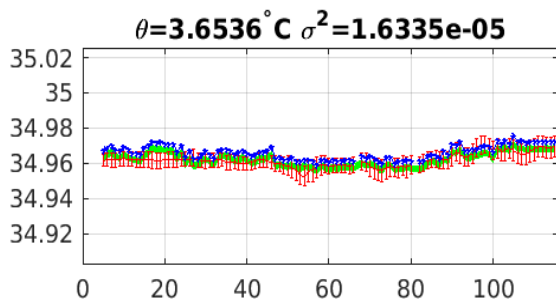
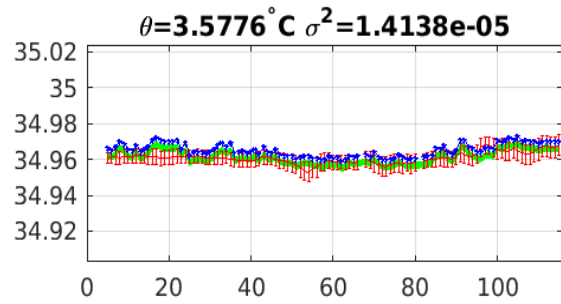
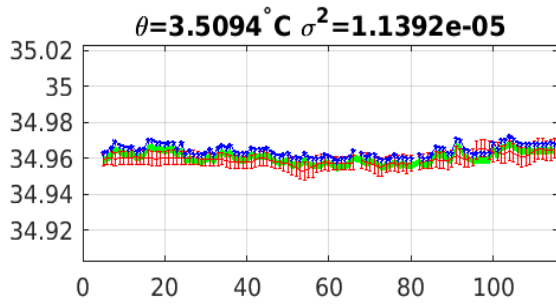
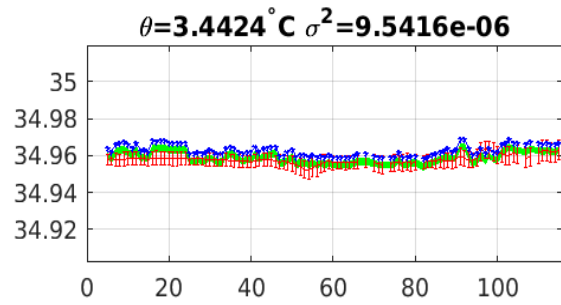
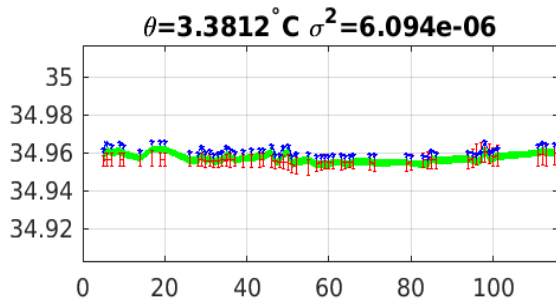
Salinity anom on theta 4903370



Calibrated salinity anom on theta. 4903370







Blue: uncal float; Red: mapped salinity; Green: cal float w/1xerr