

# WMO 4903349 - OWC Summary Plots

DMQC Operator: Deb West-Mack  
 Date: 20-Dec-2022 15:05:04  
 Config File: cow\_config\_sm.txt

WMO Boxes: wmo\_boxes\_ctd21argo21.mat  
 Historical Argo: ARGO\_for\_DMQC\_2021V03\_1XXX.tar.gz  
 Historical CTD: CTD\_for\_DMQC\_2021V02\_1.tgz

## Map Scale

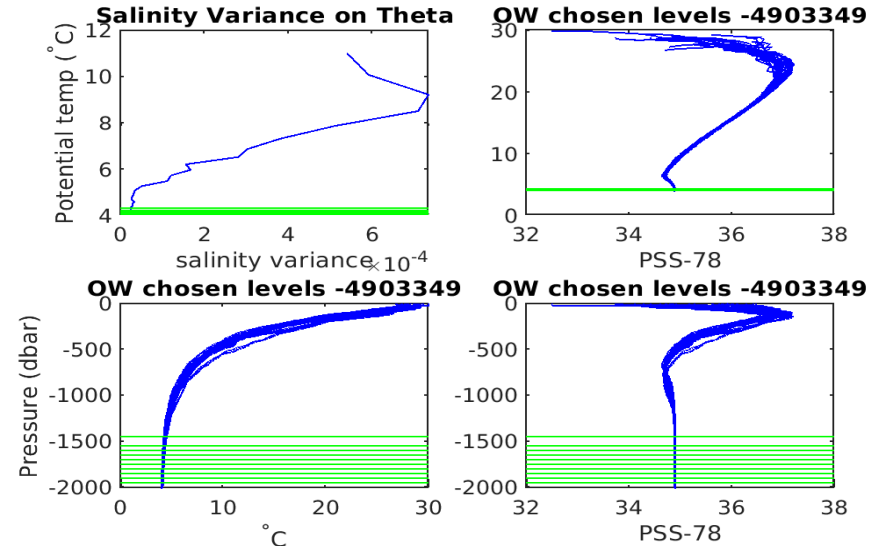
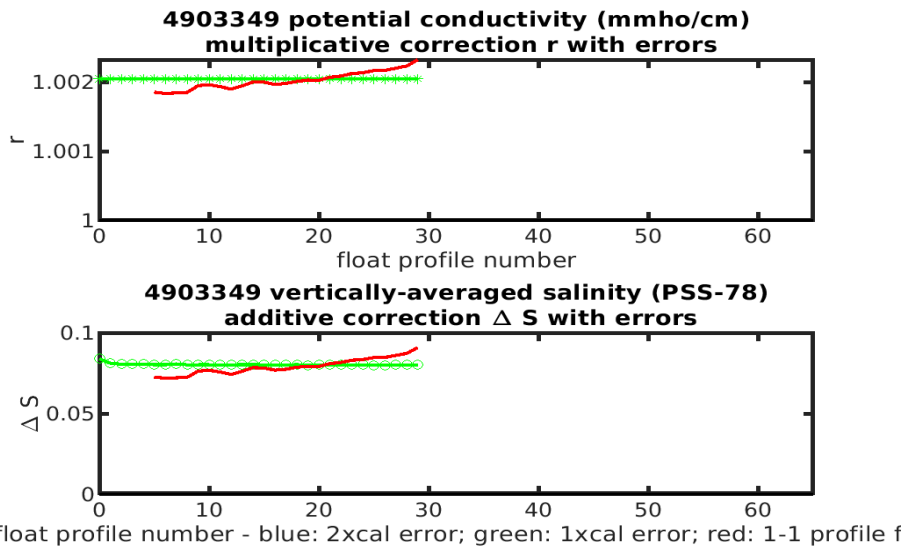
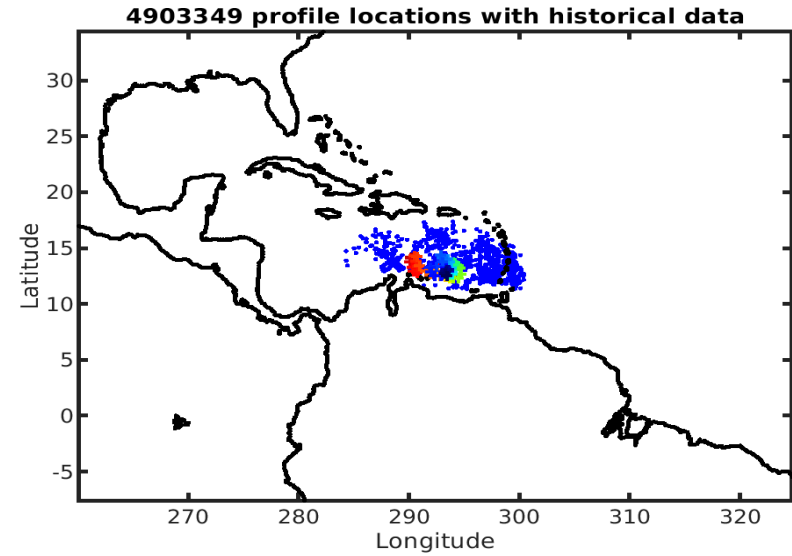
Longitude: 1° / 2°  
 Latitude: 0.5° / 1°  
 Age: 5yrs / 10yrs  
 PV: 0  
 SAF: 0

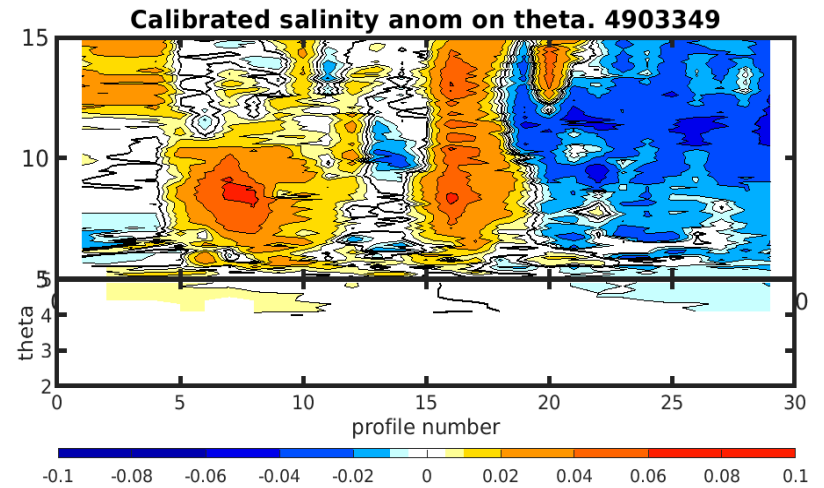
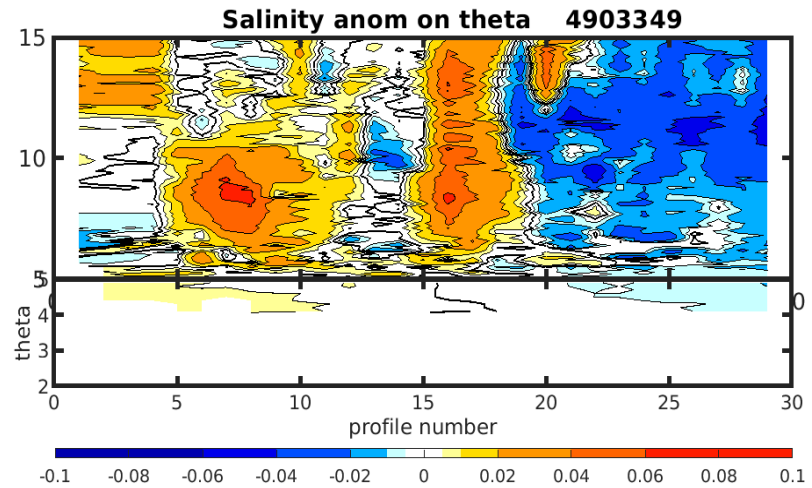
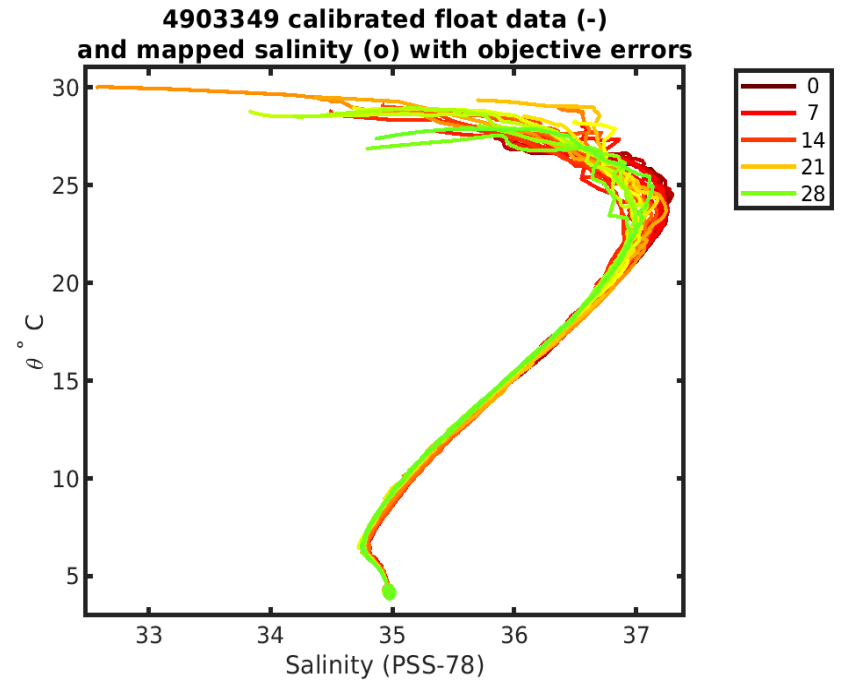
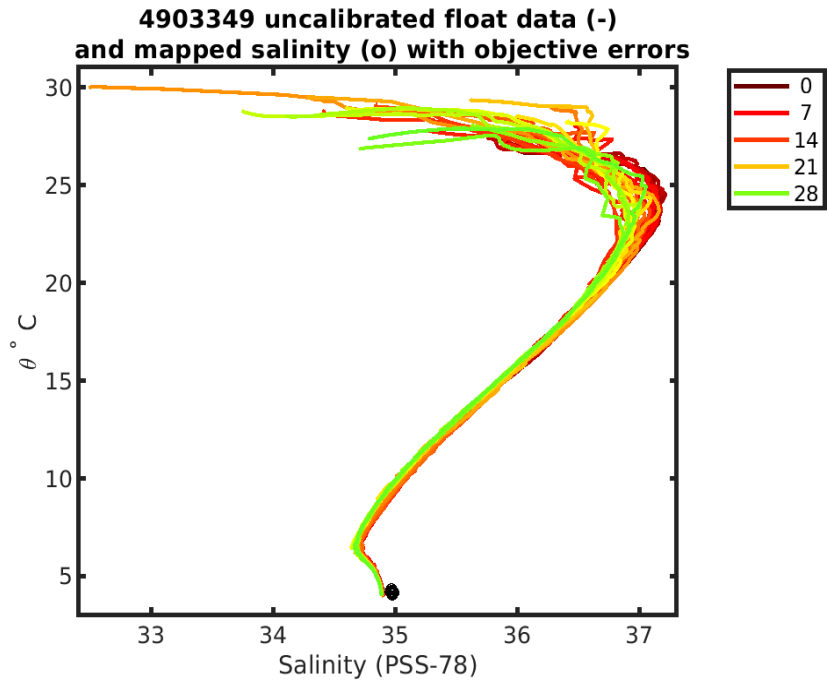
## OWC Parameters

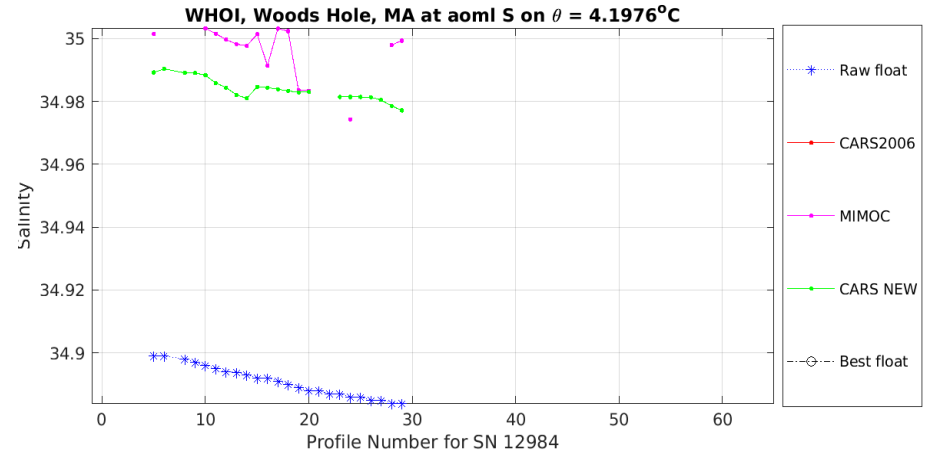
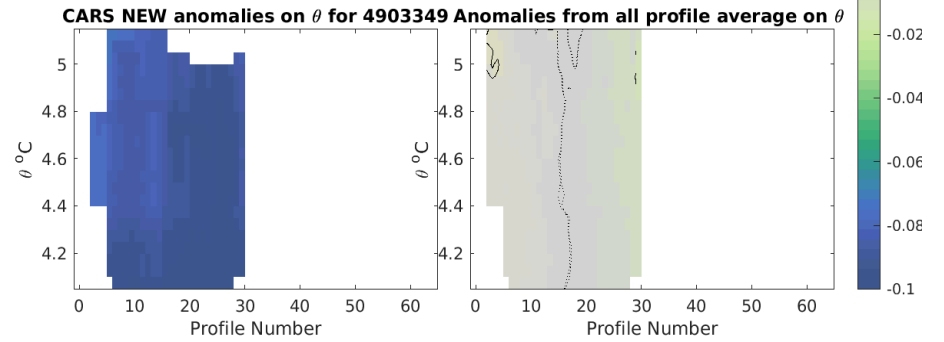
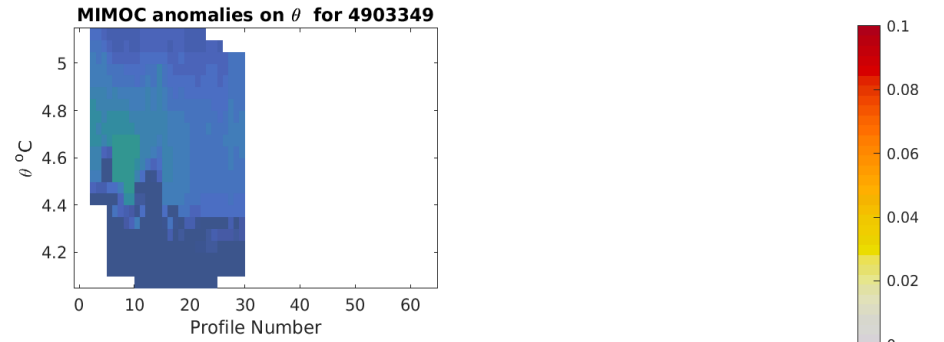
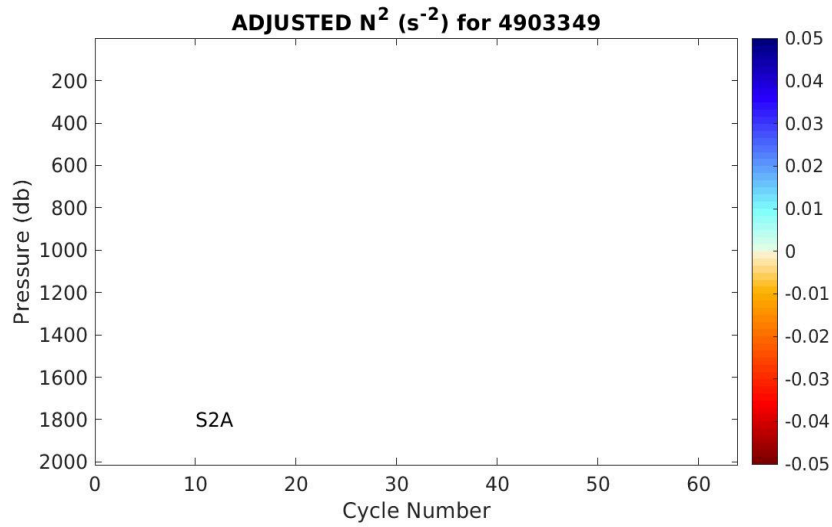
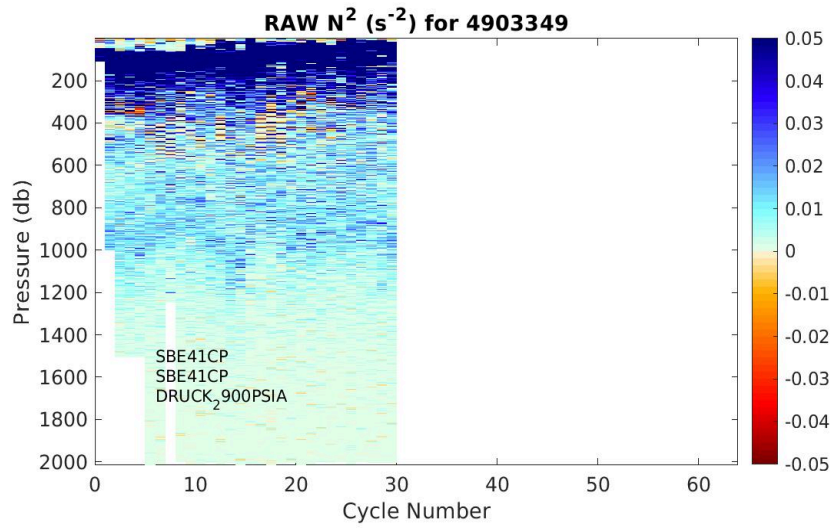
Pressure: : -- < pres < --  
 Theta: -- < theta < --  
 Breaks: 29

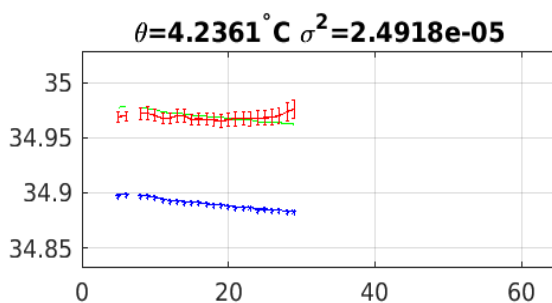
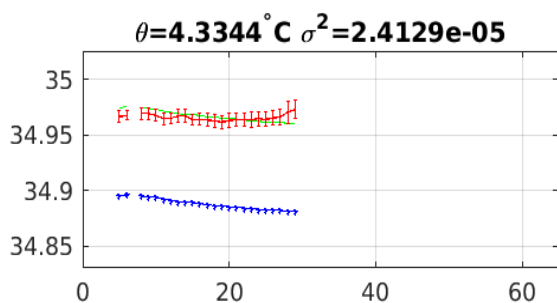
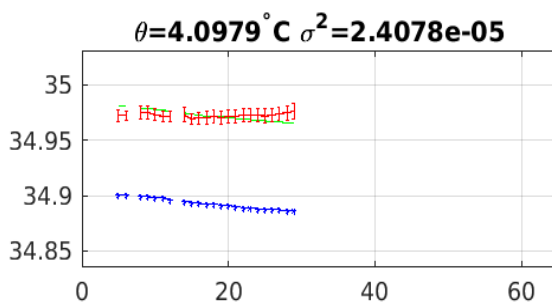
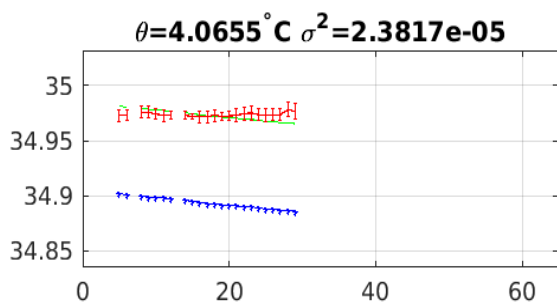
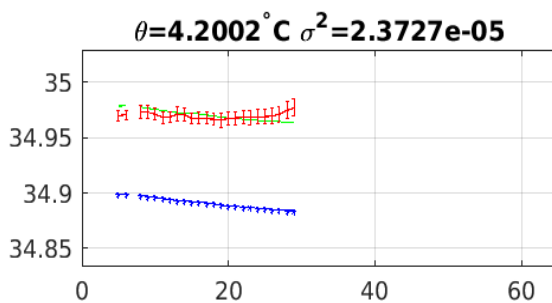
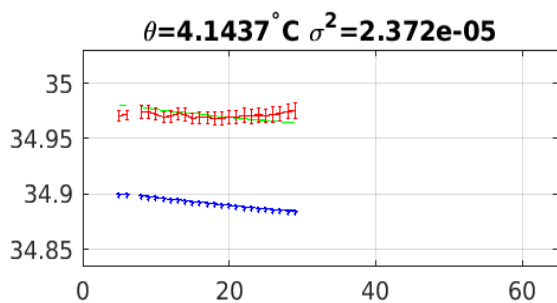
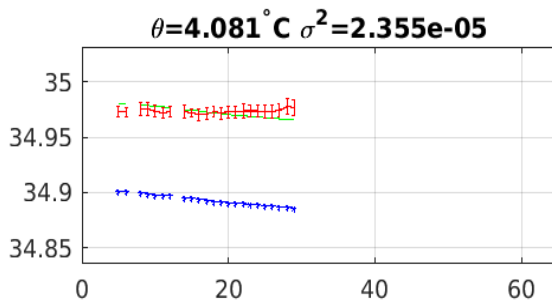
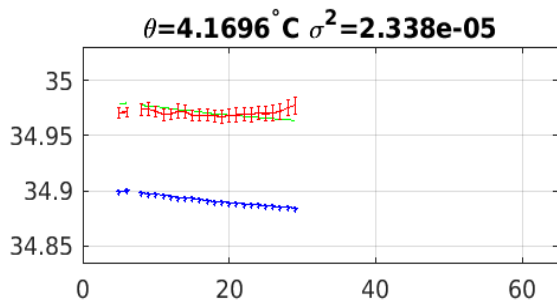
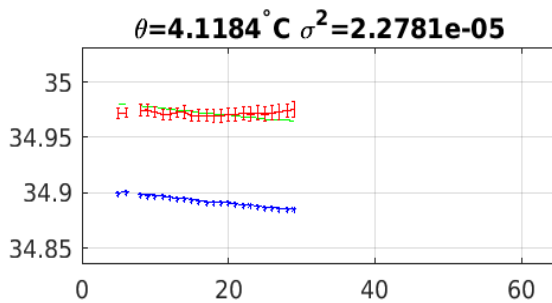
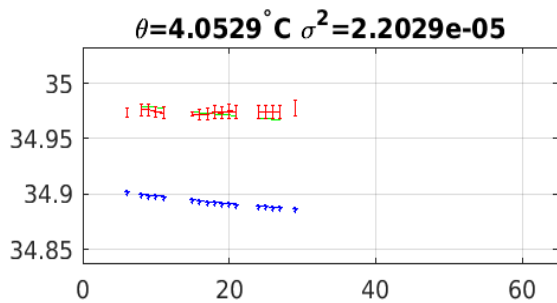
## Output

Pcond factor: 1.0021  
 Salinity Offset: [0.079943 - 0.083828]









Blue: uncal float; Red: mapped salinity; Green: cal float w/1xerr