

WMO 4903344 - OWC Summary Plots

DMQC Operator: Deb West-Mack
 Date: 08-Jun-2022 11:28:35
 Config File: cow_config_sm.txt

WMO Boxes: wmo_boxes_ctd21argo21.mat
 Historical Argo: ARGO_for_DMQC_2021V03_1XXXX.tar.gz
 Historical CTD: CTD_for_DMQC_2021V02_1.tgz

Map Scale

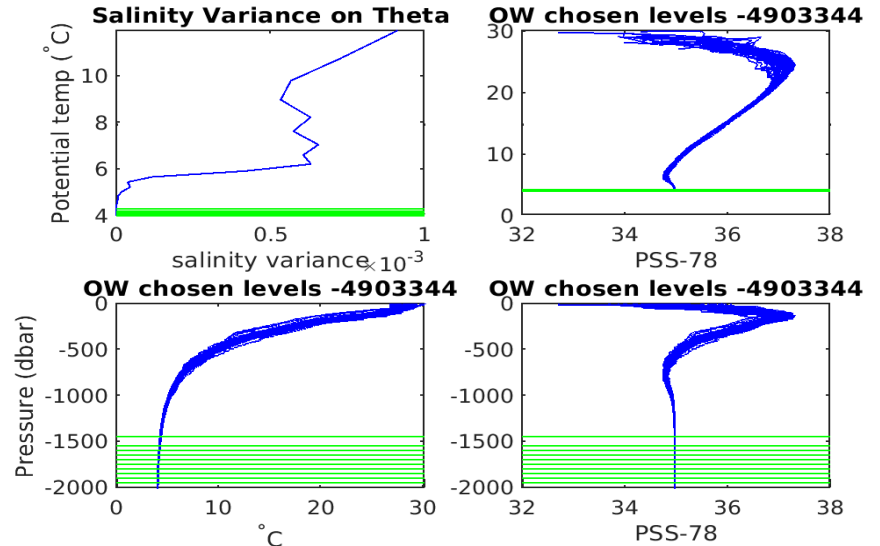
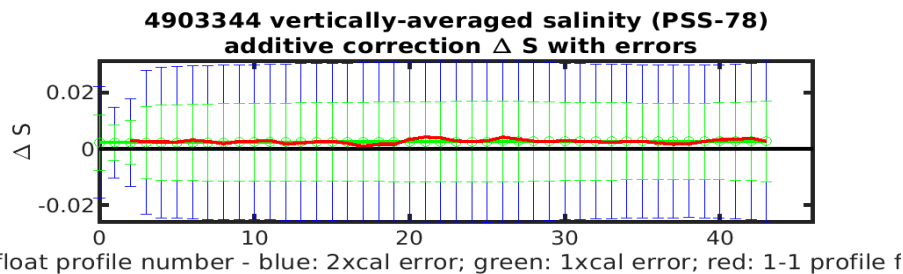
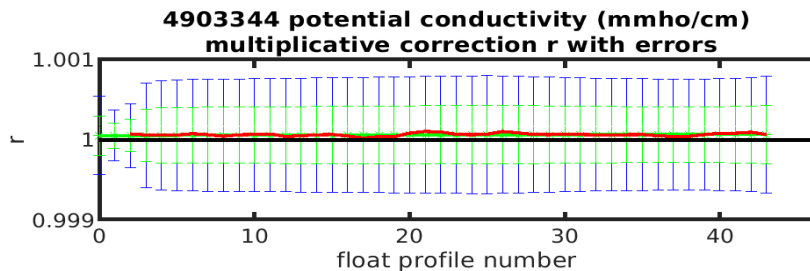
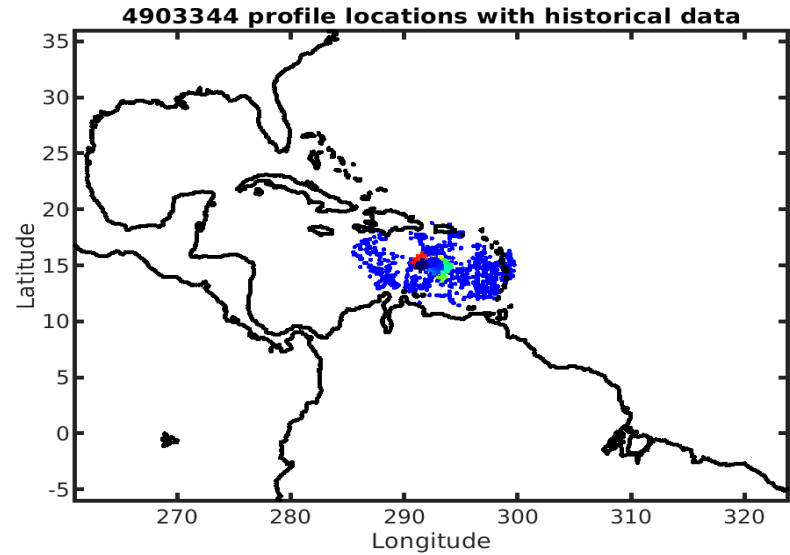
Longitude: 1° / 2°
 Latitude: 0.5° / 1°
 Age: 5yrs / 10yrs
 PV: 0
 SAF: 0

OWC Parameters

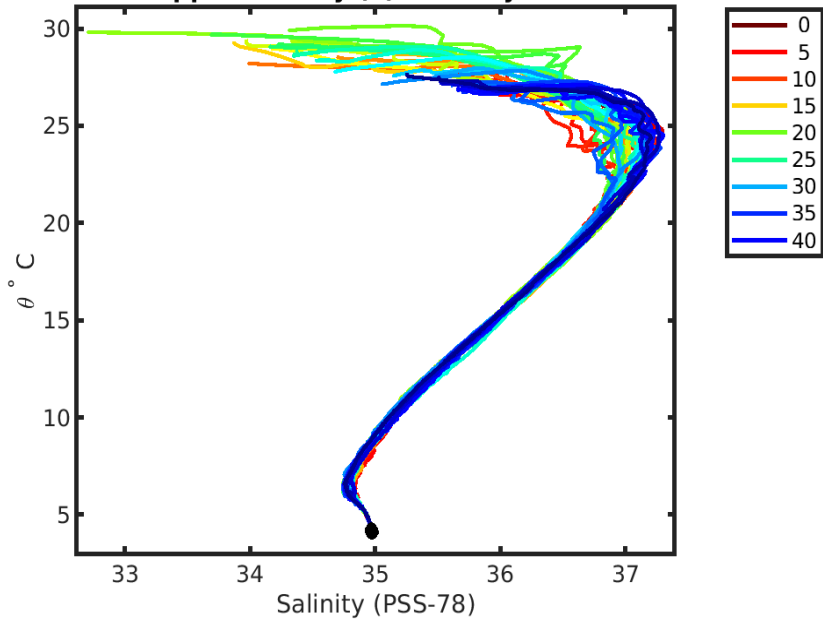
Pressure: : -- < pres < --
 Theta: -- < theta < --
 Breaks: 25.0012

Output

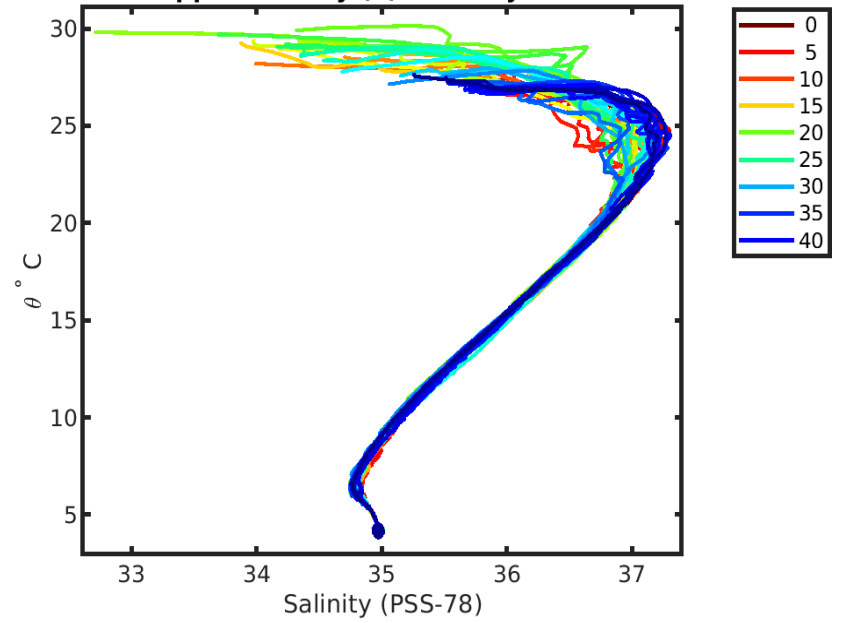
Pcond factor: [1.0001 - 1.0001]
 Salinity Offset: [0.0022164 - 0.0026401]



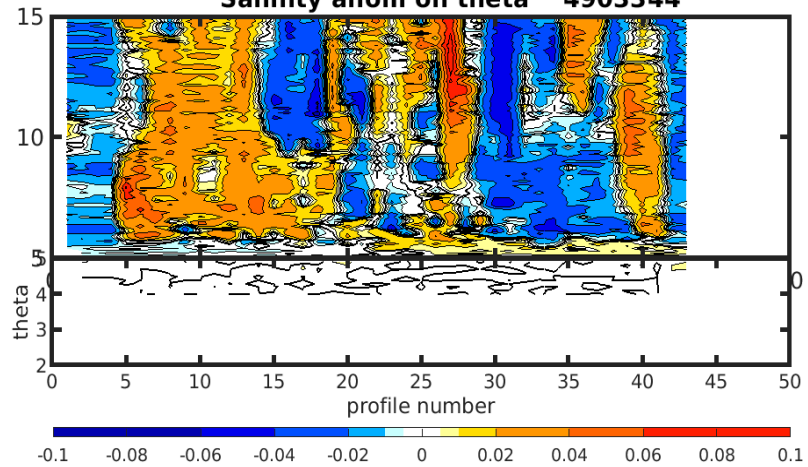
4903344 uncalibrated float data (-) and mapped salinity (o) with objective errors



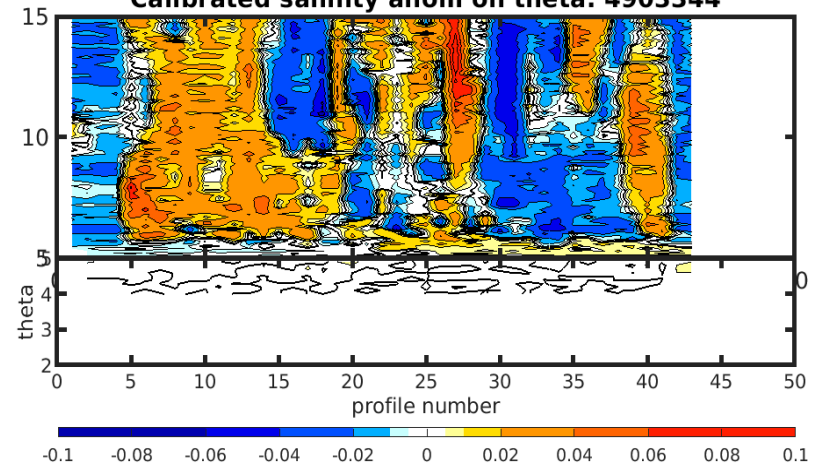
4903344 calibrated float data (-) and mapped salinity (o) with objective errors

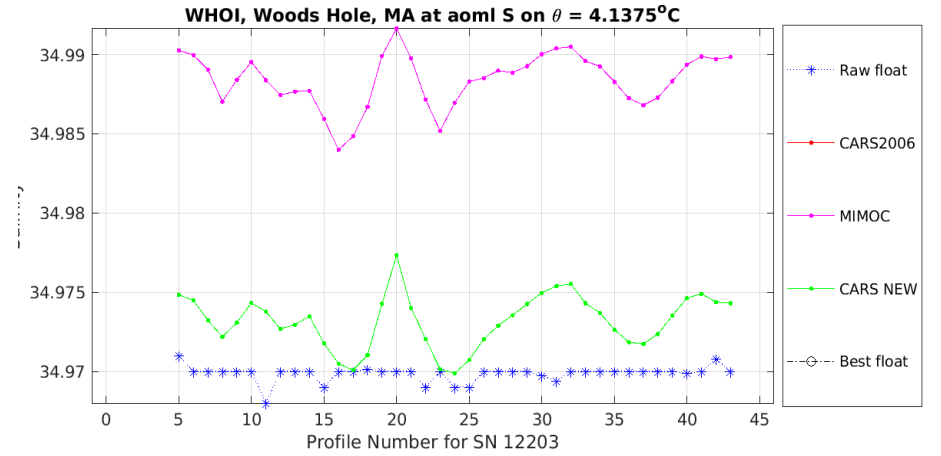
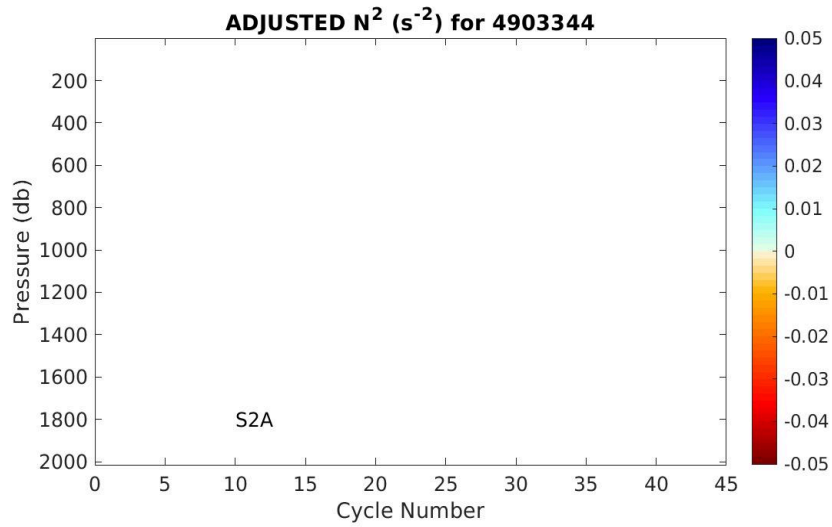
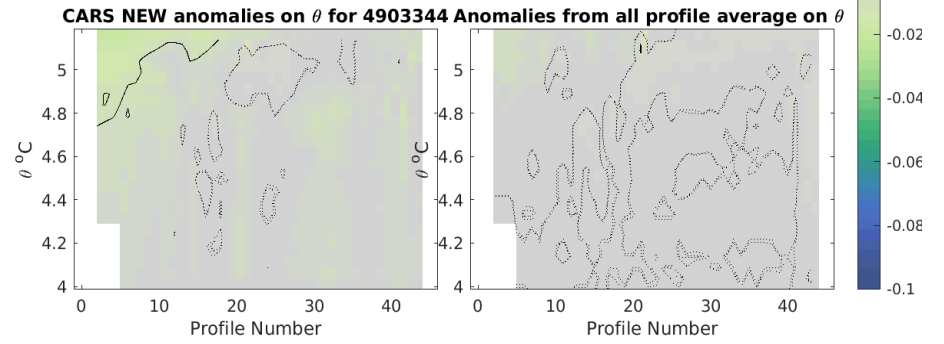
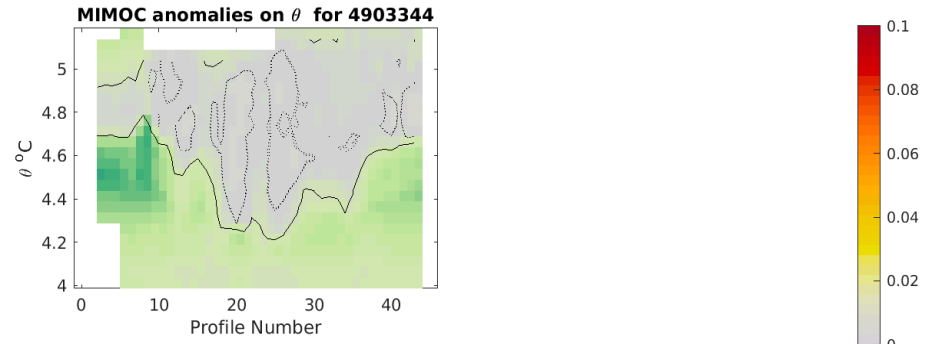
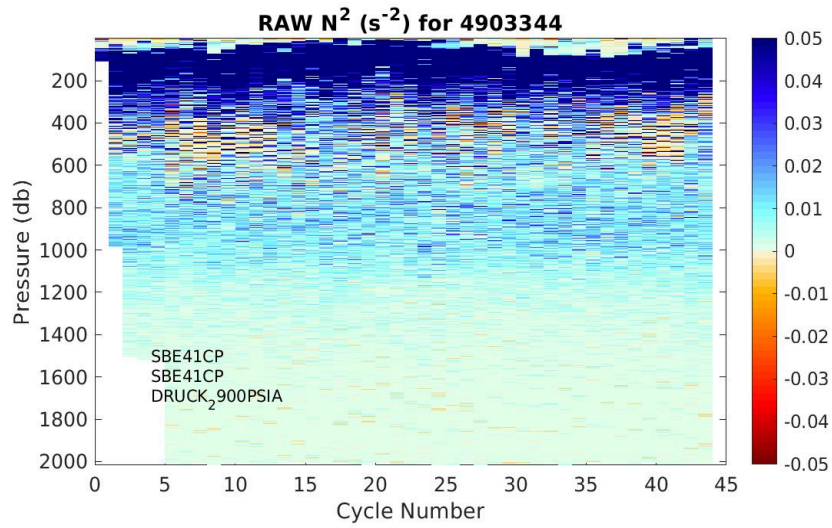


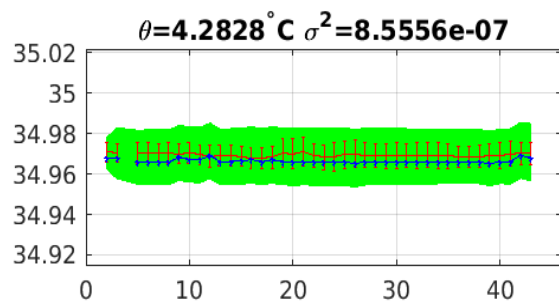
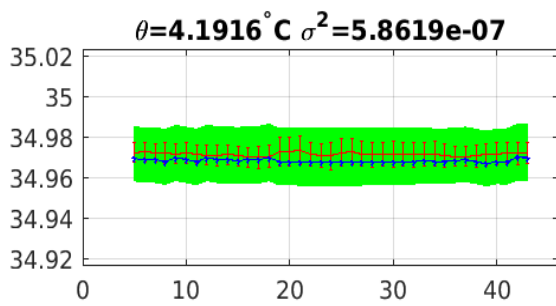
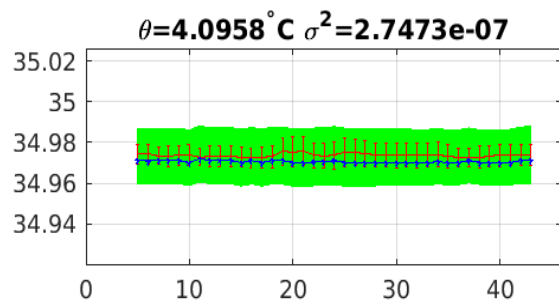
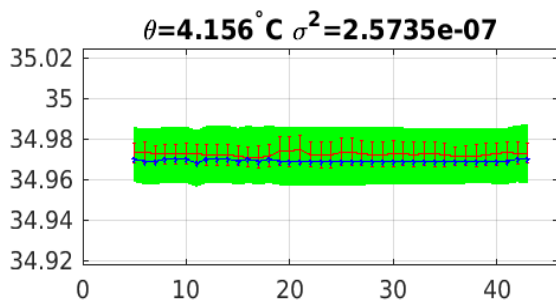
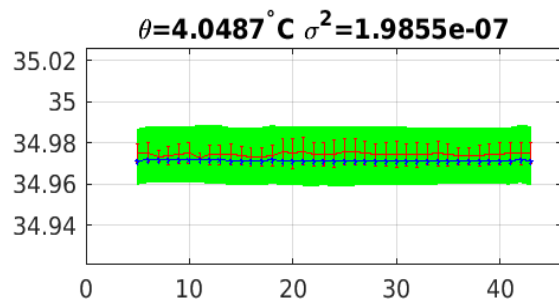
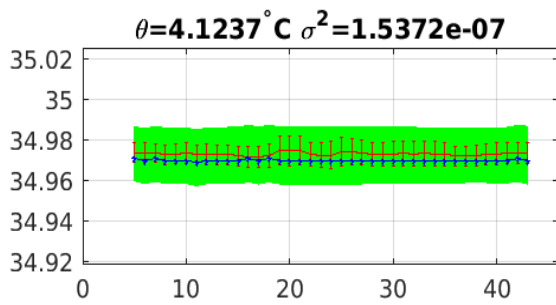
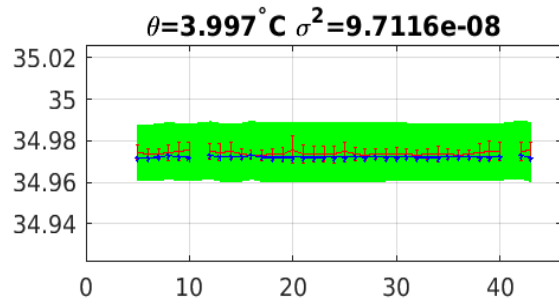
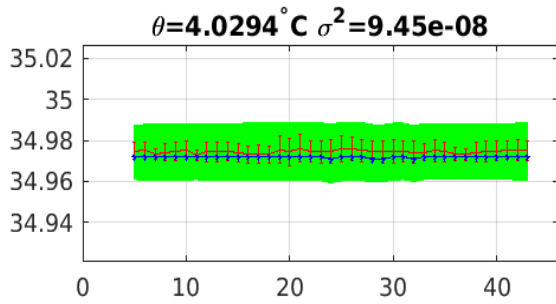
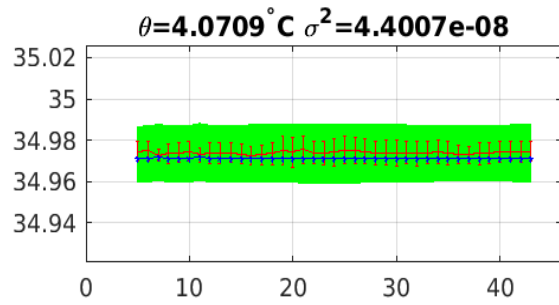
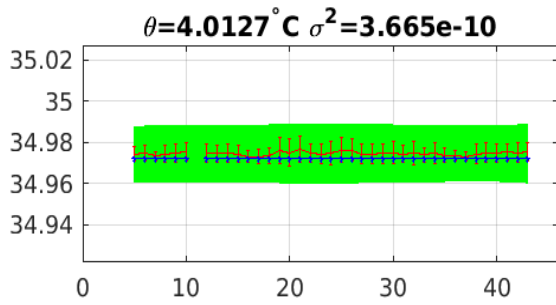
Salinity anom on theta 4903344



Calibrated salinity anom on theta. 4903344







Blue: uncal float; Red: mapped salinity; Green: cal float w/1xerr