

WMO 4903336 - OWC Summary Plots

DMQC Operator: Deb West-Mack
 Date: 21-Nov-2022 13:43:13
 Config File: cow_config_sm.txt

WMO Boxes: wmo_boxes_ctd21argo21.mat
 Historical Argo: ARGO_for_DMQC_2021V03_1XXXX.tar.gz
 Historical CTD: CTD_for_DMQC_2021V02_1.tgz

Map Scale

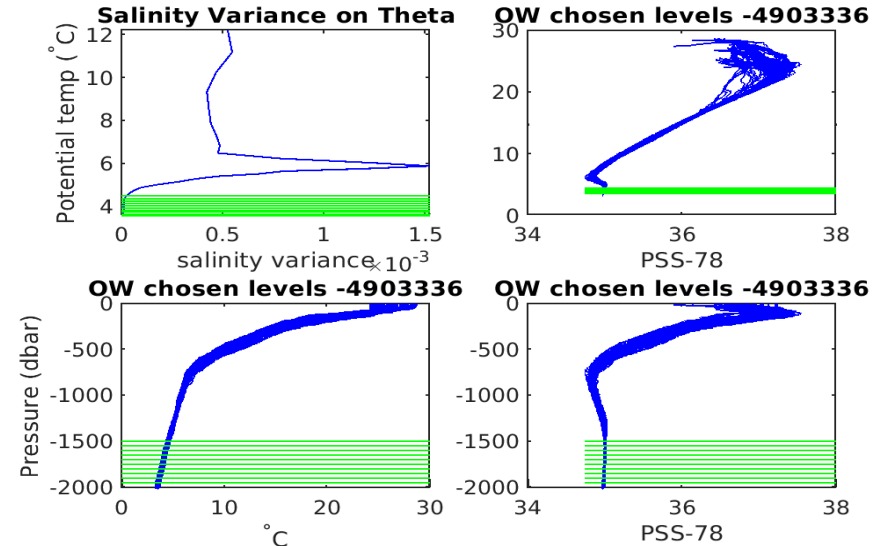
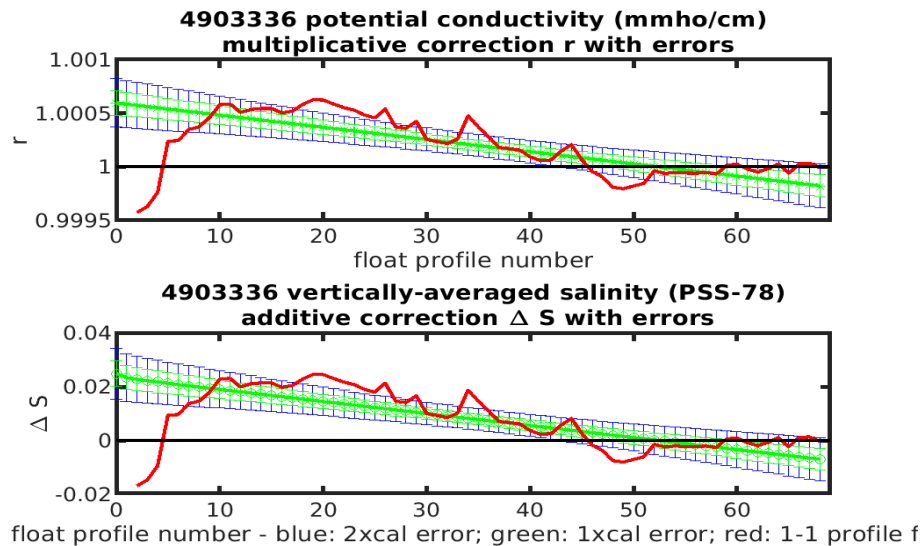
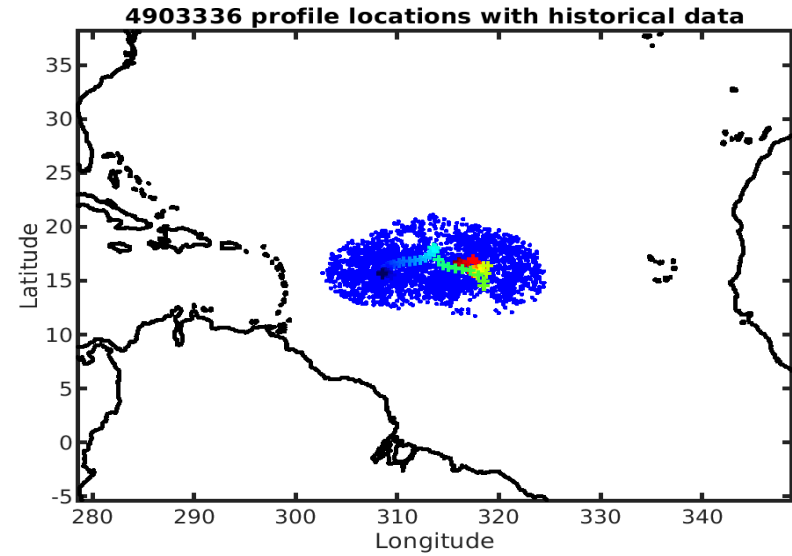
Longitude: 1° / 2°
 Latitude: 0.5° / 1°
 Age: 5yrs / 10yrs
 PV: 0
 SAF: 0

OWC Parameters

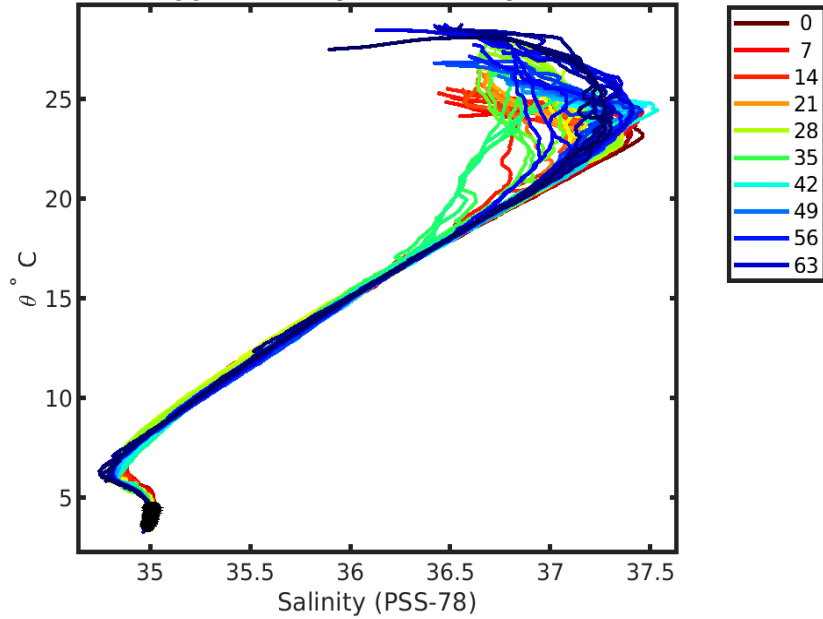
Pressure: : -- < pres < --
 Theta: -- < theta < --
 Breaks: --

Output

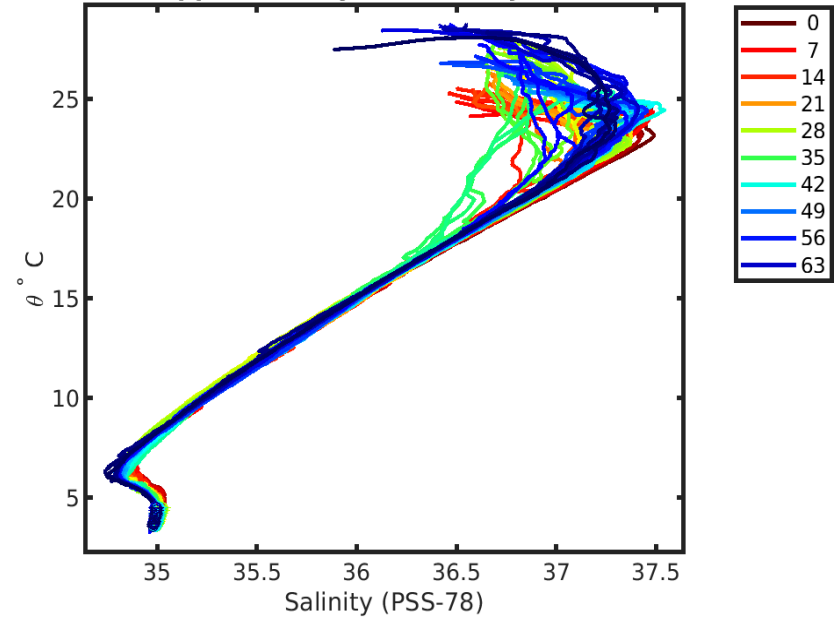
Pcond factor: [0.99982 - 1.0006]
 Salinity Offset: [-0.0069657 - 0.024835]



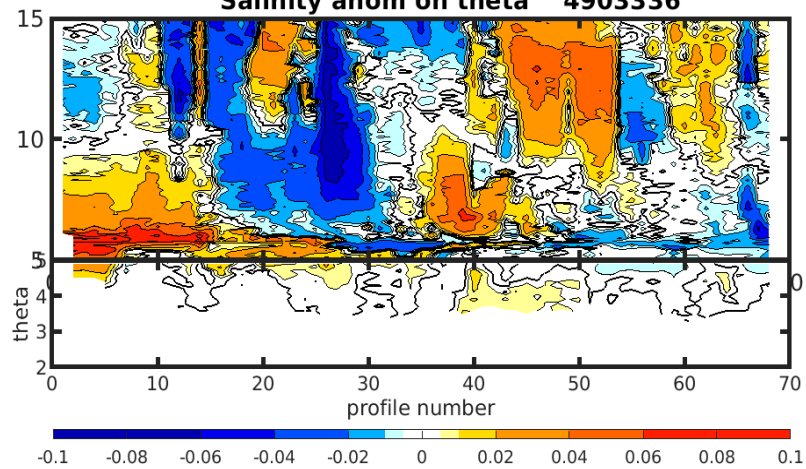
4903336 uncalibrated float data (-) and mapped salinity (o) with objective errors



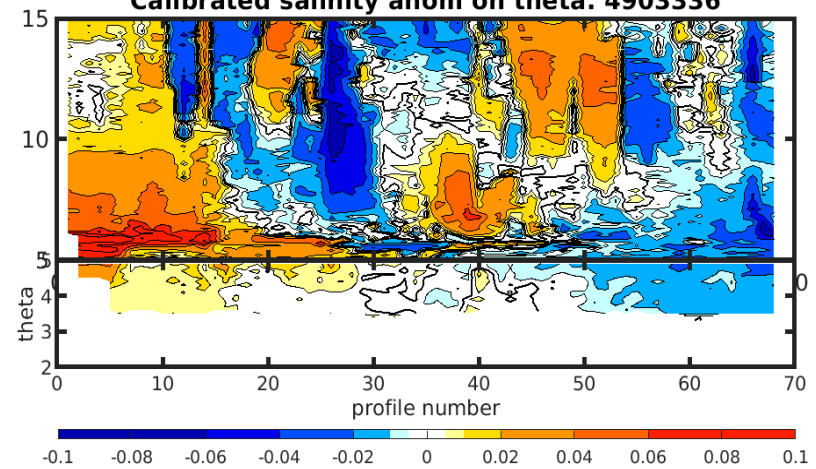
4903336 calibrated float data (-) and mapped salinity (o) with objective errors

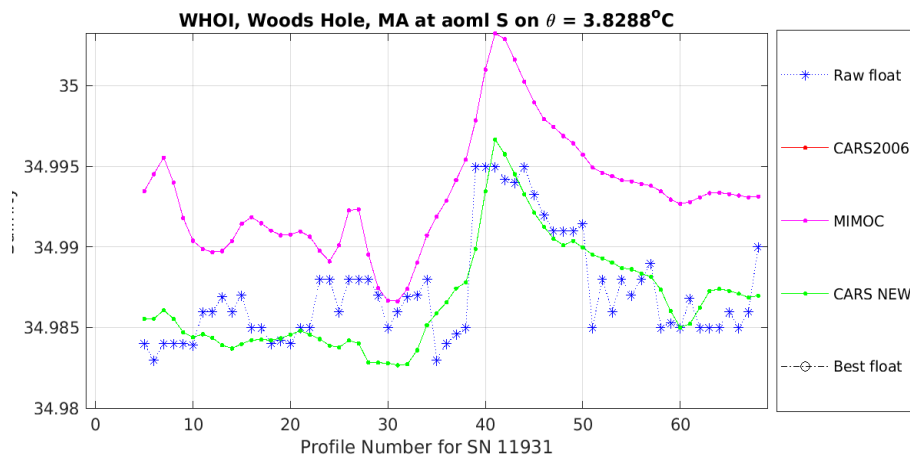
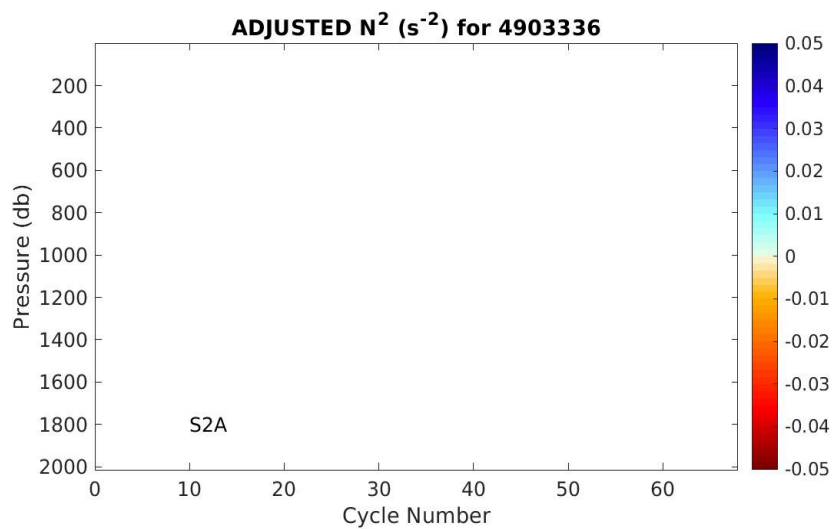
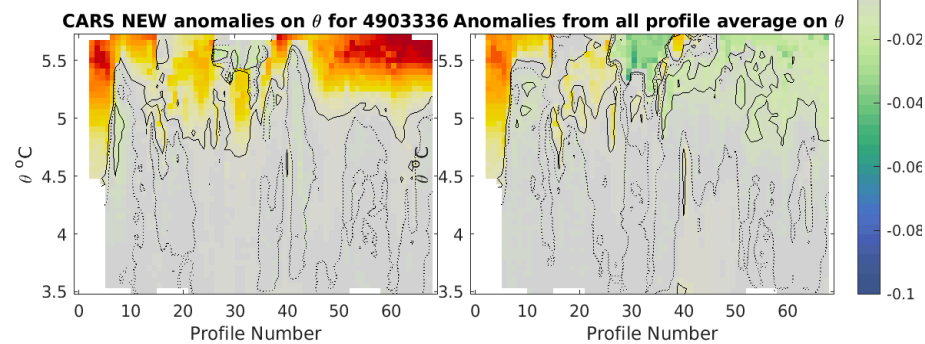
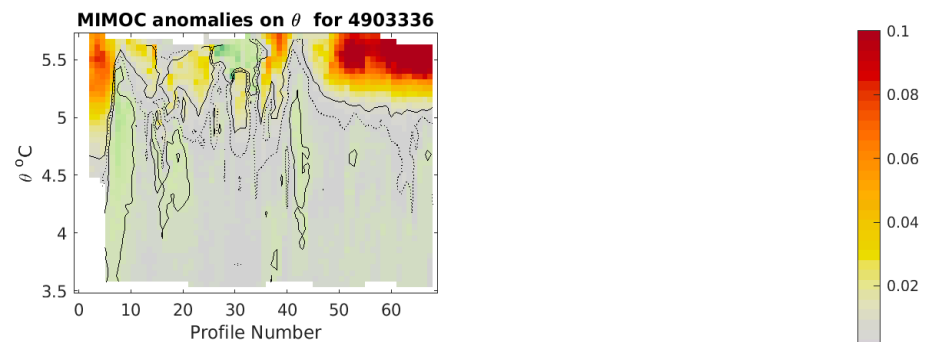
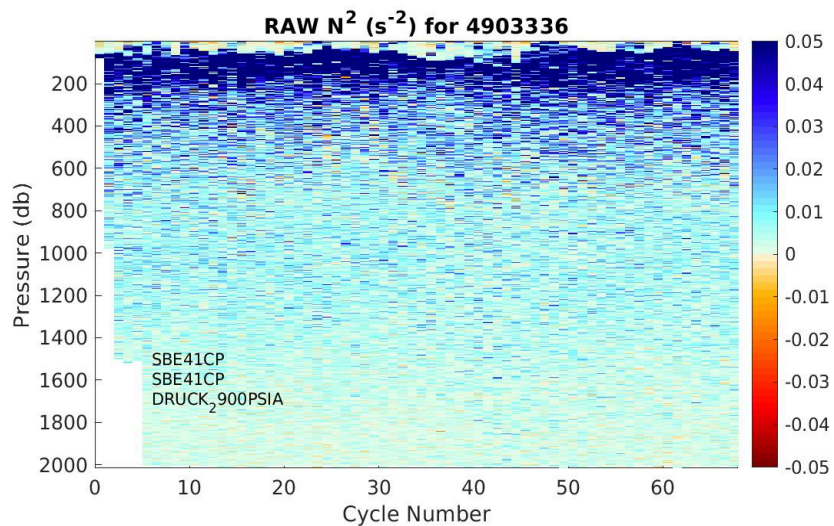


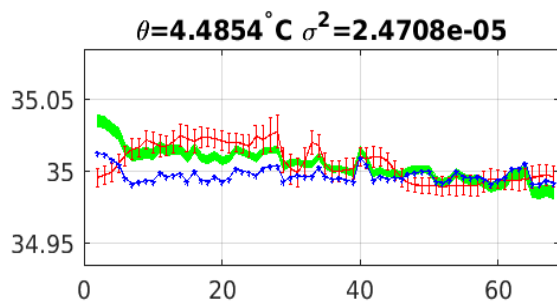
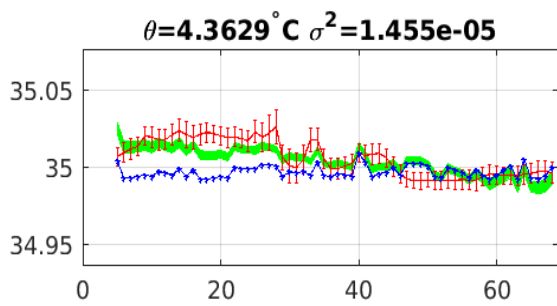
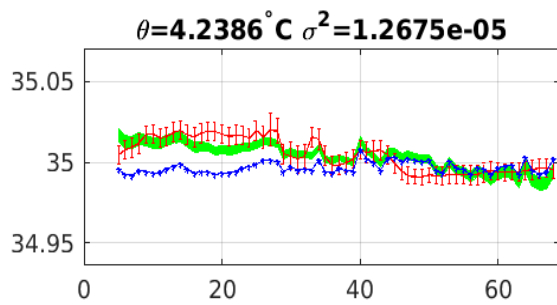
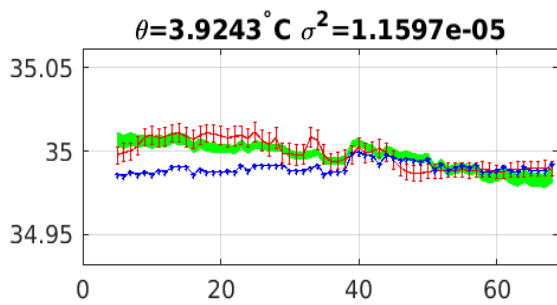
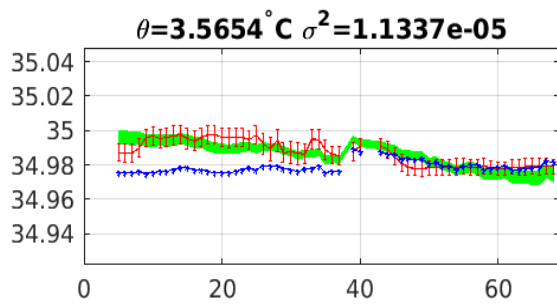
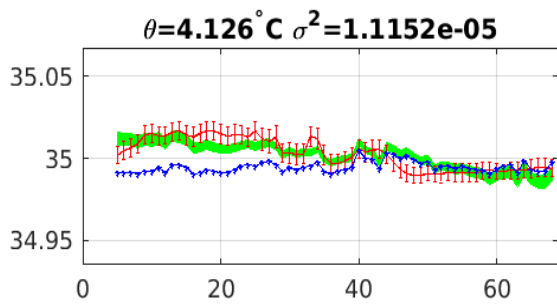
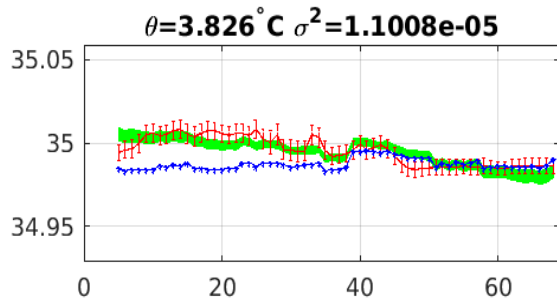
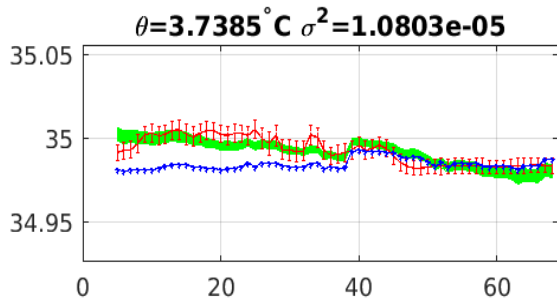
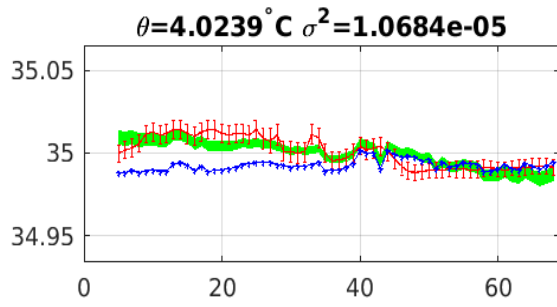
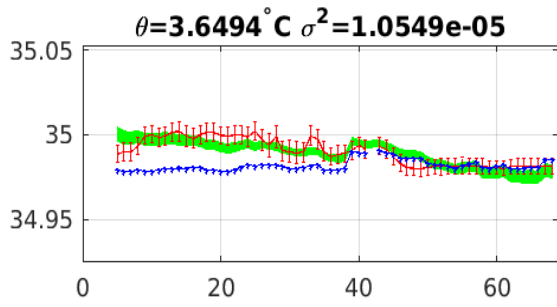
Salinity anom on theta 4903336



Calibrated salinity anom on theta. 4903336







Blue: uncal float; Red: mapped salinity; Green: cal float w/1xerr