

WMO 4903246 - OWC Summary Plots

DMQC Operator: Deb West-Mack
 Date: 07-Jul-2023 13:25:36
 Cycles: 0 - 146
 Dfiles: 0 - 77

Config File: cow_config_sm.txt
 WMO Boxes: wmo_boxes_ctd21argo22.mat
 Historical Argo: ARGO_for_DMQC_2022V03_1XXX.tar.gz
 Historical CTD: CTD_for_DMQC_2021V02_1.tgz

Map Scale

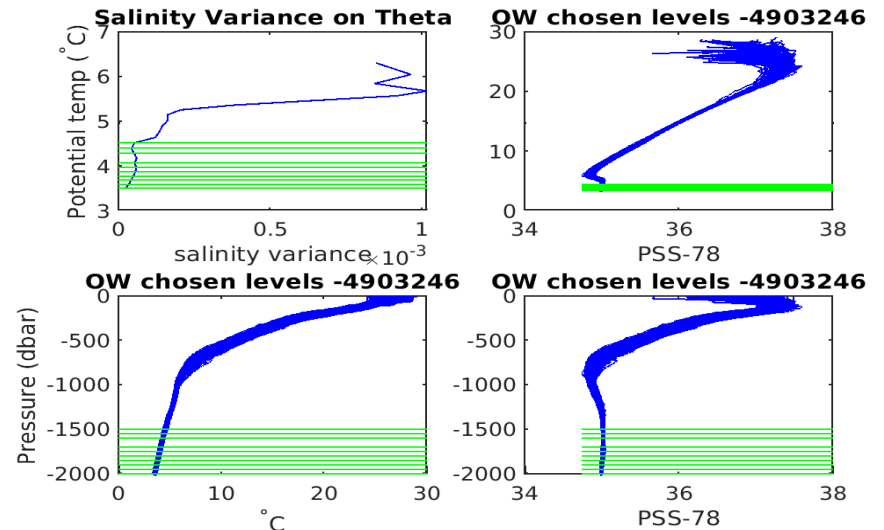
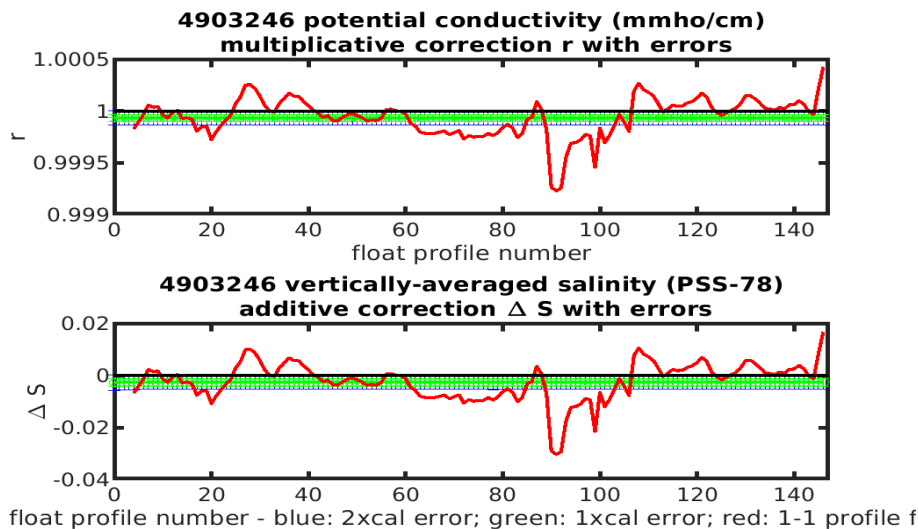
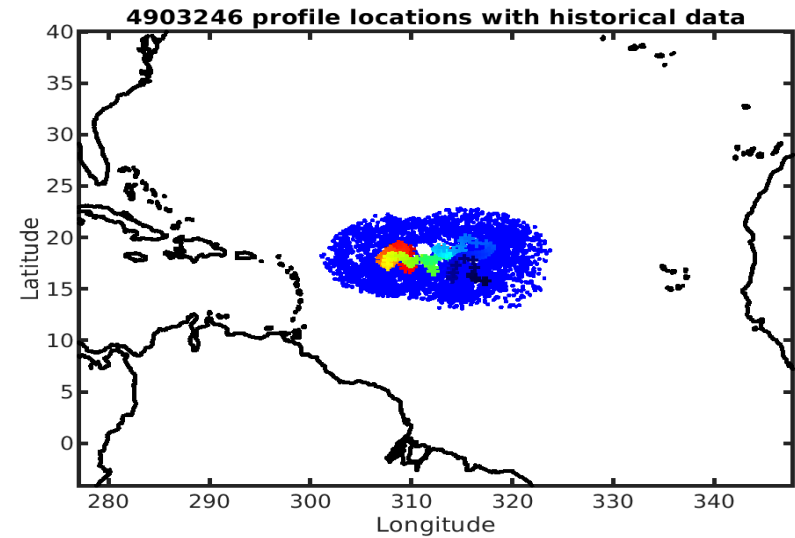
Longitude: 1° / 2°
 Latitude: 0.5° / 1°
 Age: 5yrs / 10yrs
 PV: 0
 SAF: 0

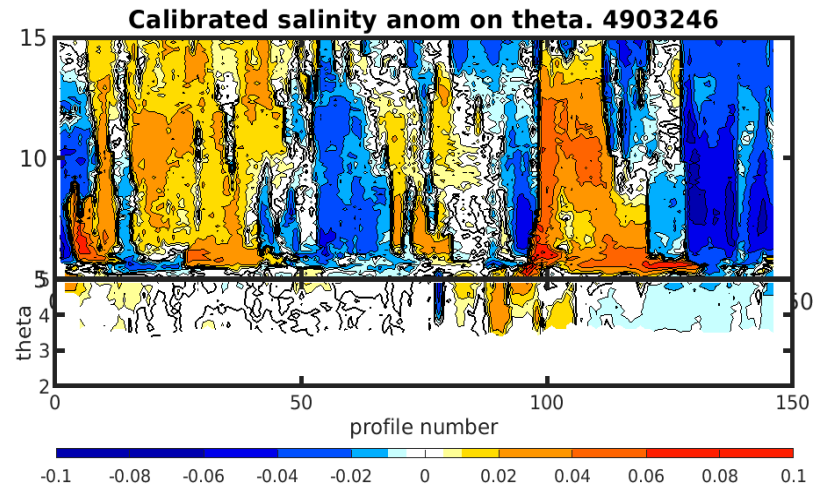
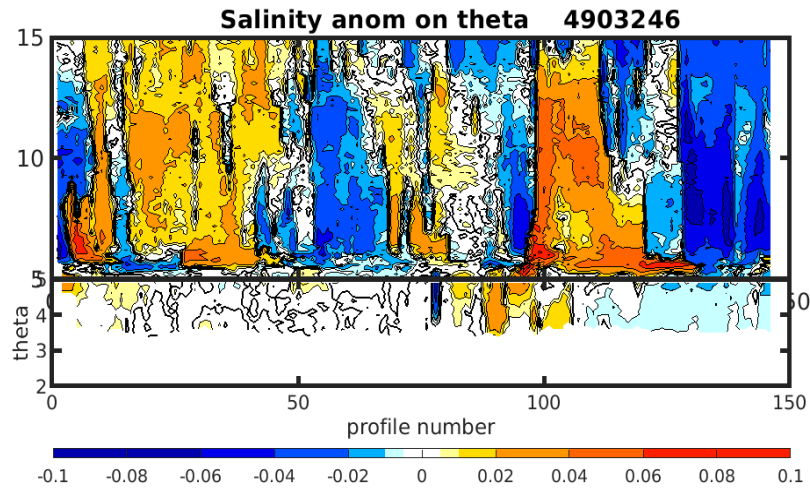
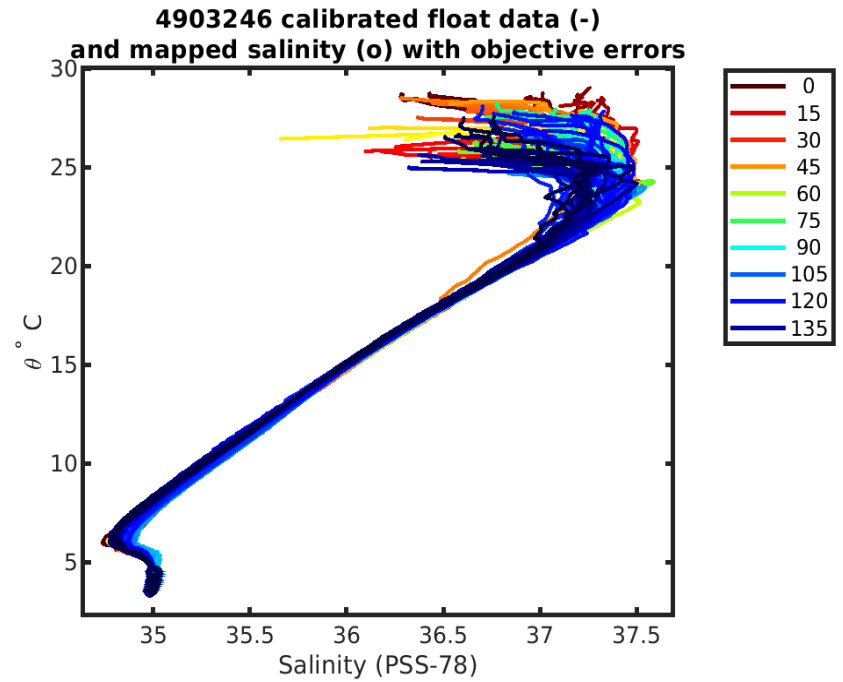
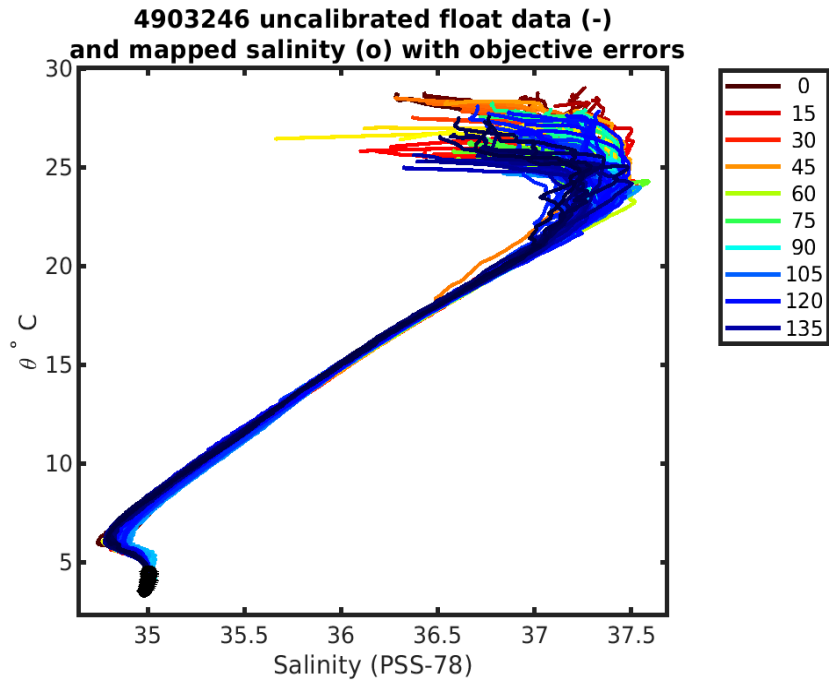
OWC Parameters

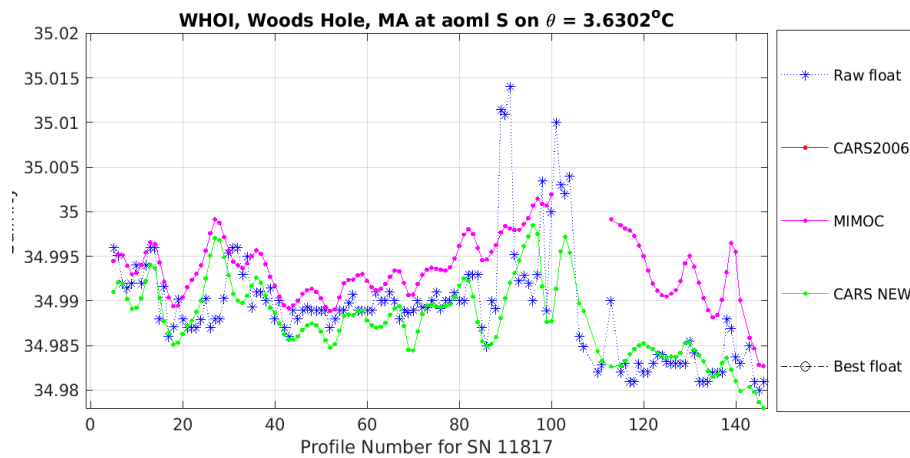
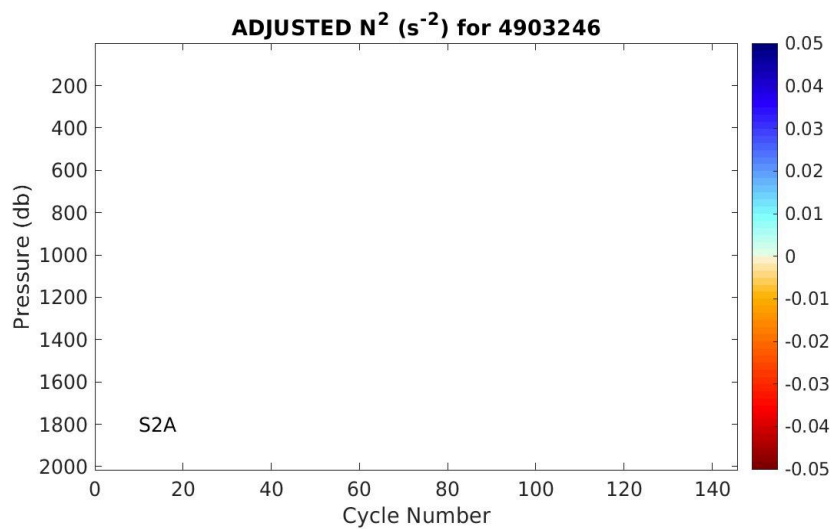
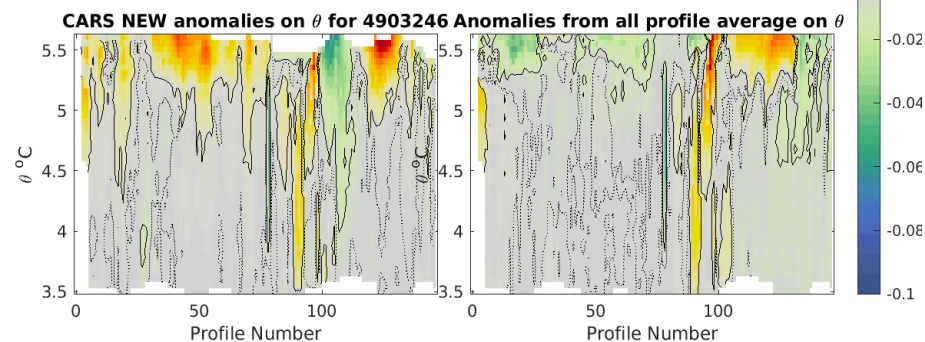
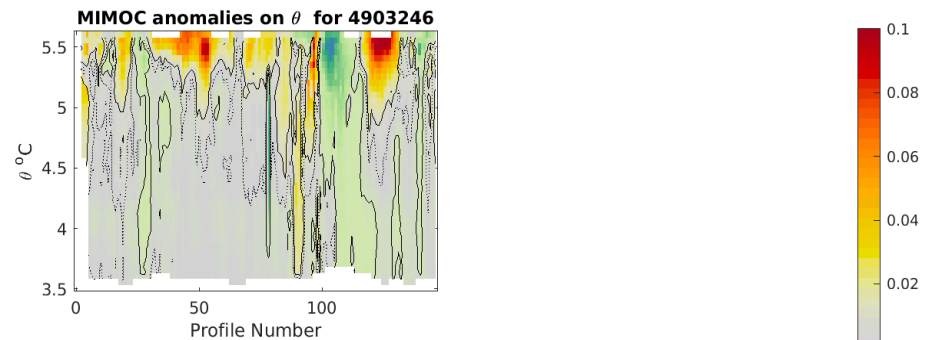
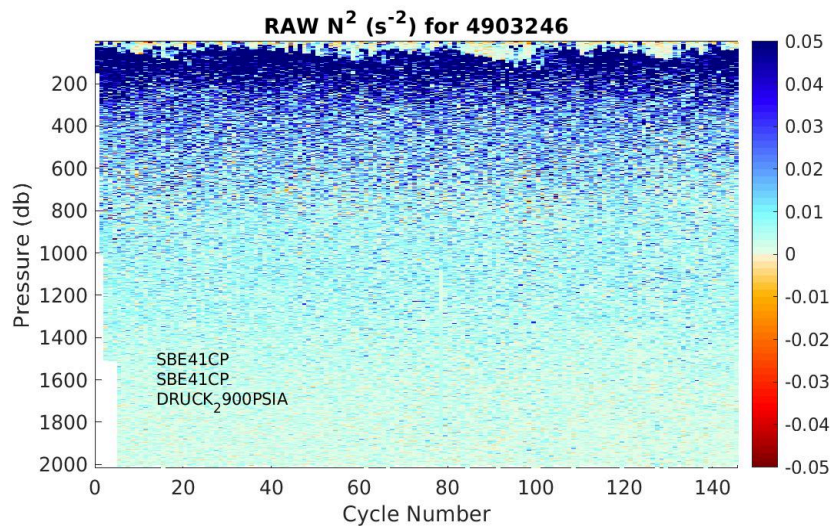
Pressure: : 800 < pres < --
 Theta: -- < theta < --
 Breaks: --

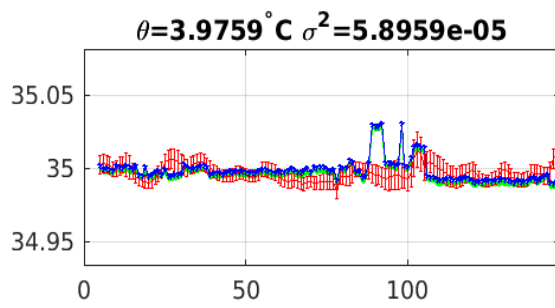
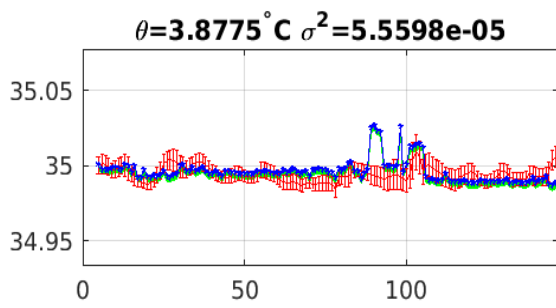
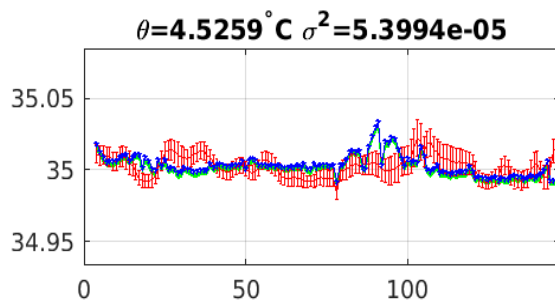
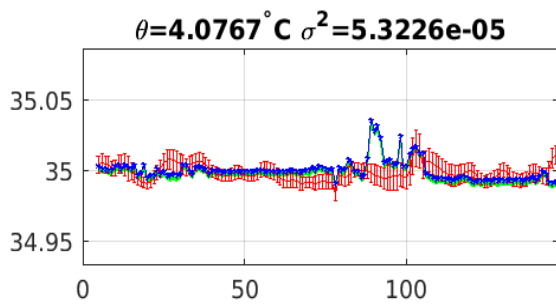
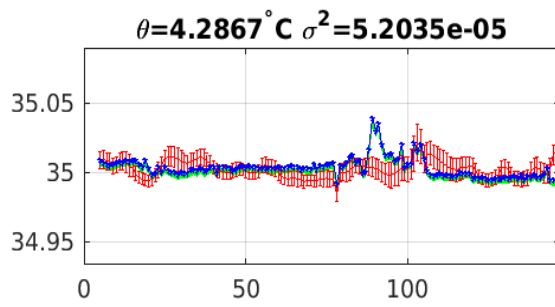
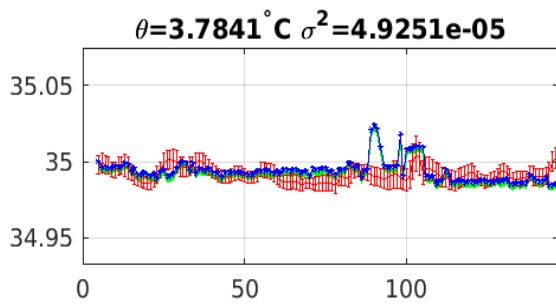
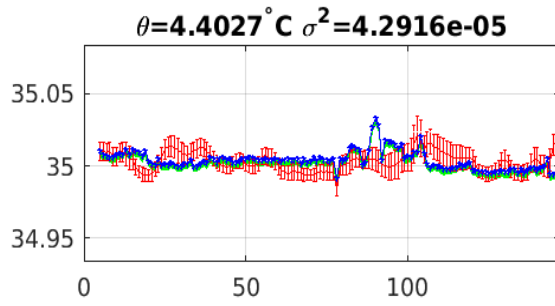
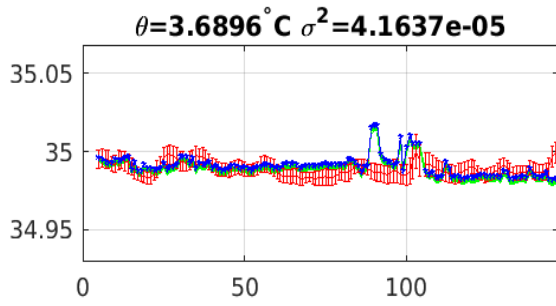
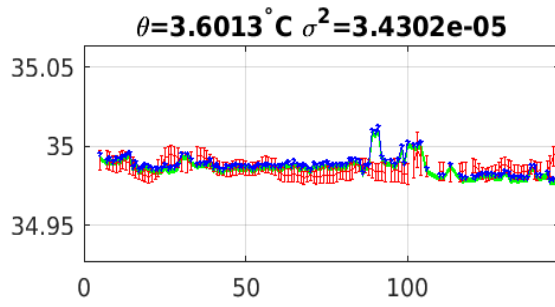
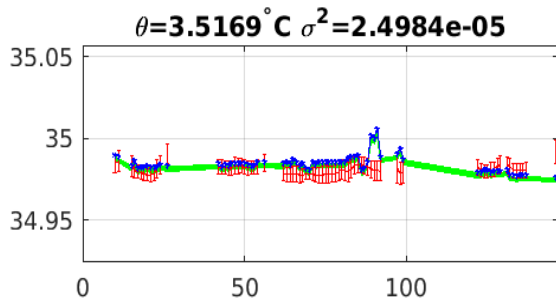
Output

Pcond factor: 0.99993
 Salinity Offset: [-0.0027932 - -0.0026291]









Blue: uncal float; Red: mapped salinity; Green: cal float w/1xerr