

WMO 4903237 - OWC Summary Plots

DMQC Operator: Sachiko Yoshida
 Date: 20-Sep-2022 22:31:37
 Config File: cow_config_sm.txt

WMO Boxes: wmo_boxes_ctd21argo21.mat
 Historical Argo: ARGO_for_DMQC_2021V03_1XXXX.tar.gz
 Historical CTD: CTD_for_DMQC_2021V02_1.tgz

Map Scale

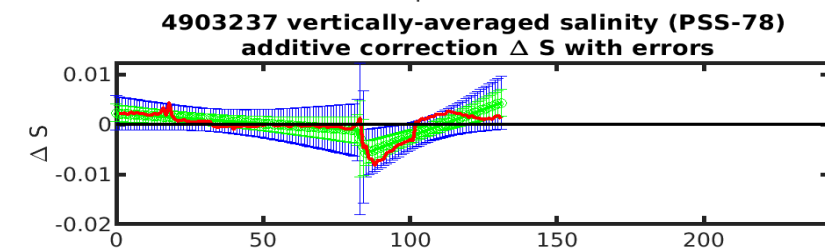
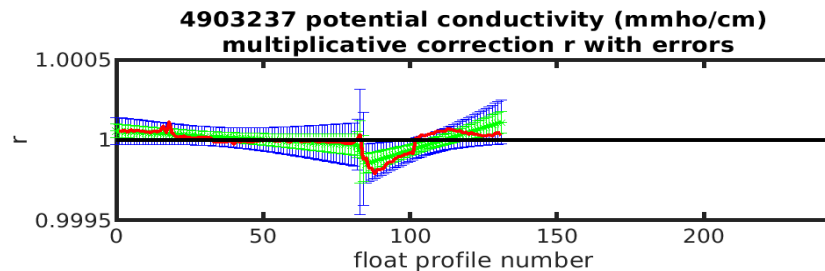
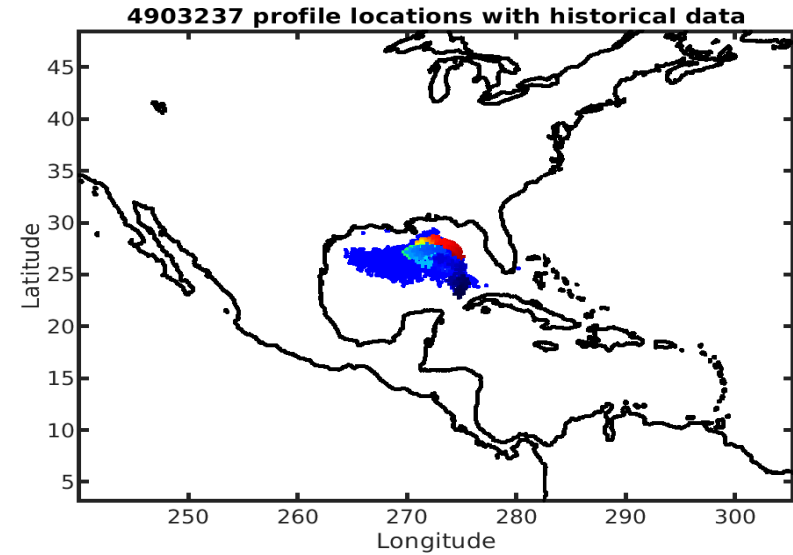
Longitude: 1° / 2°
 Latitude: 0.5° / 1°
 Age: 5yrs / 10yrs
 PV: 0
 SAF: 0

OWC Parameters

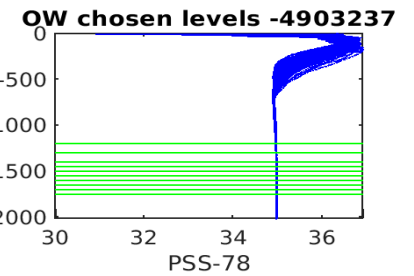
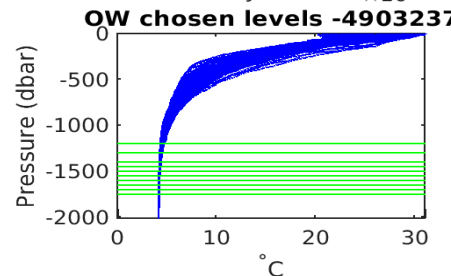
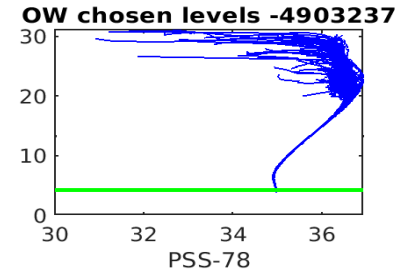
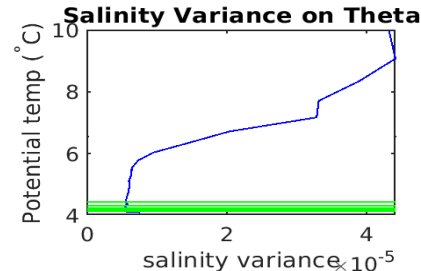
Pressure: : -- < pres < --
 Theta: -- < theta < --
 Breaks: 82 84.7045

Output

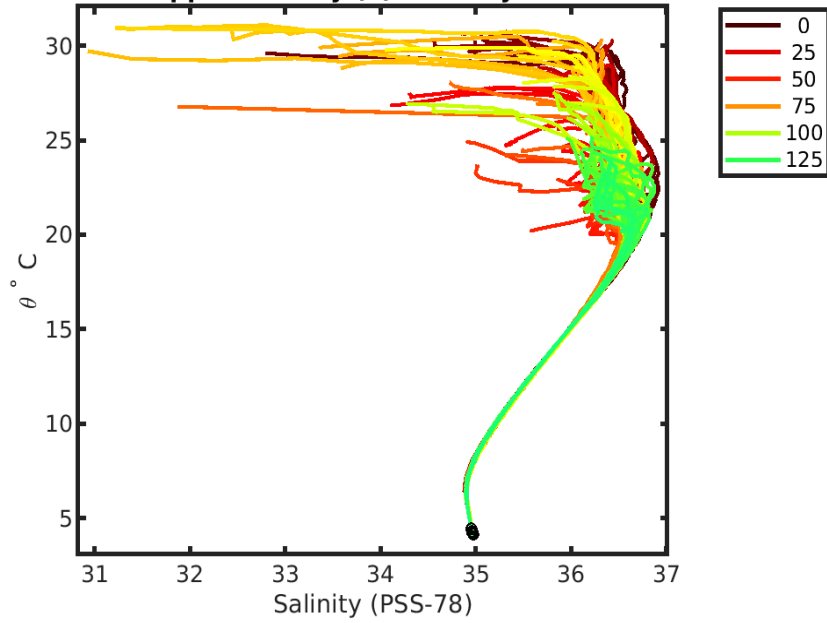
Pcond factor: [0.99985 - 1.0001]
 Salinity Offset: [-0.0057218 - 0.0043275]



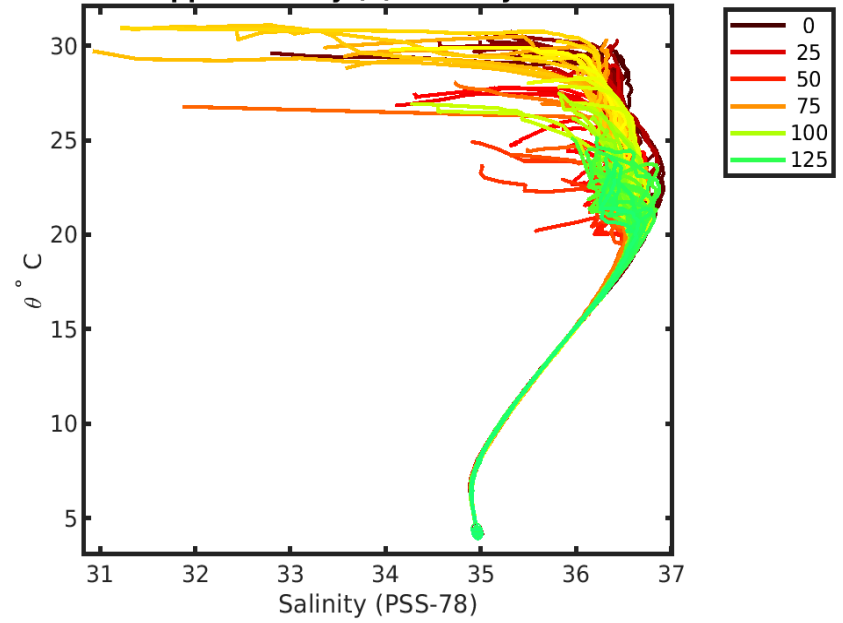
float profile number - blue: 2xcal error; green: 1xcal error; red: 1-1 profile f



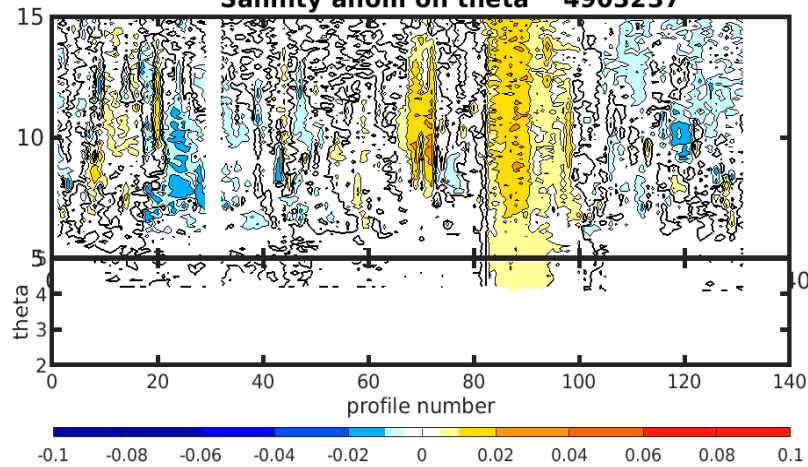
**4903237 uncalibrated float data (-)
and mapped salinity (o) with objective errors**



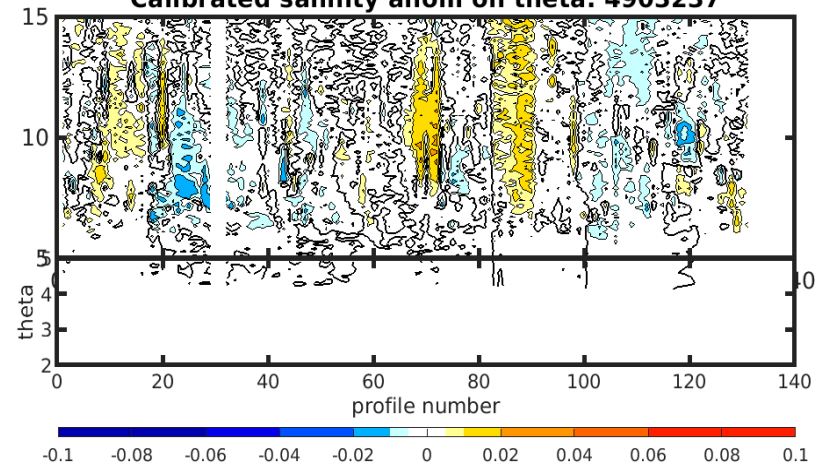
**4903237 calibrated float data (-)
and mapped salinity (o) with objective errors**

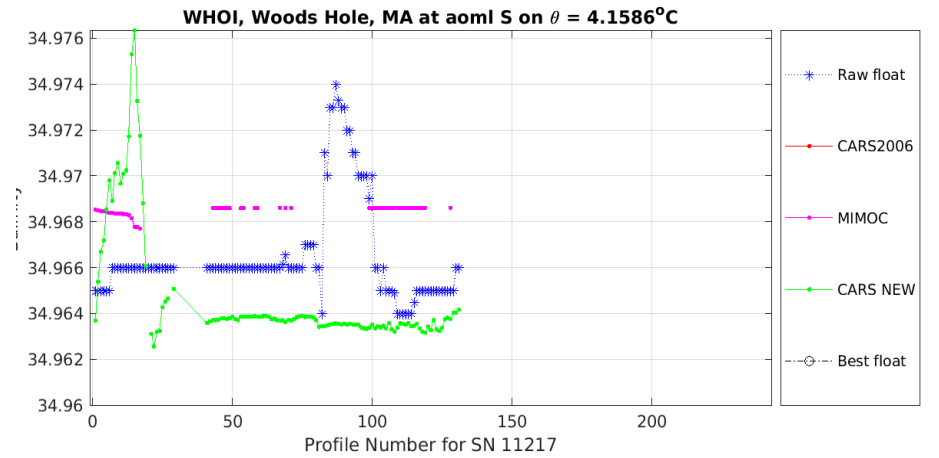
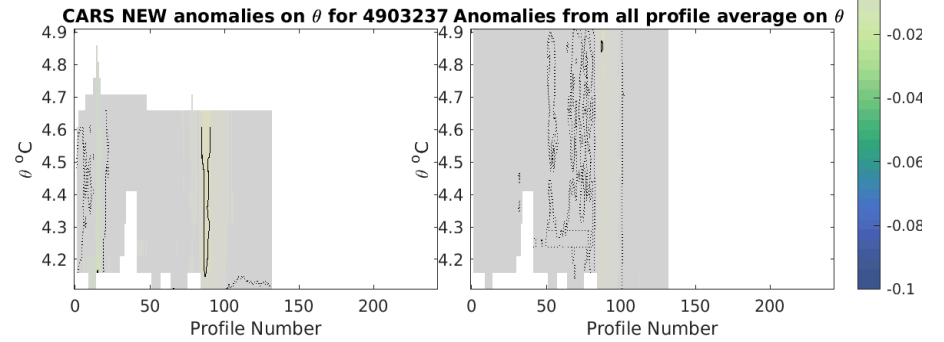
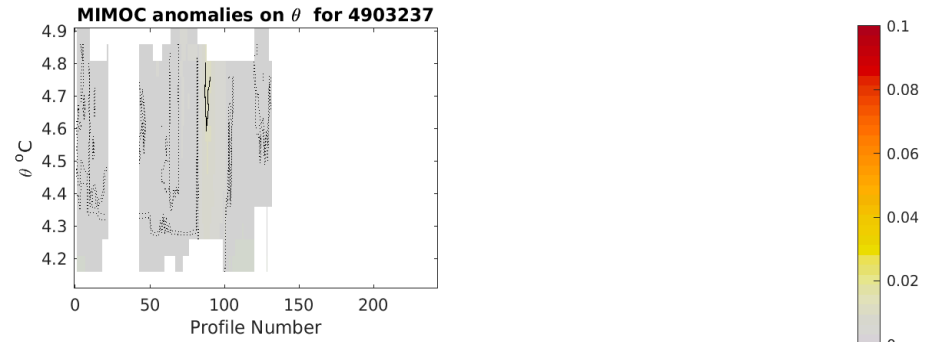
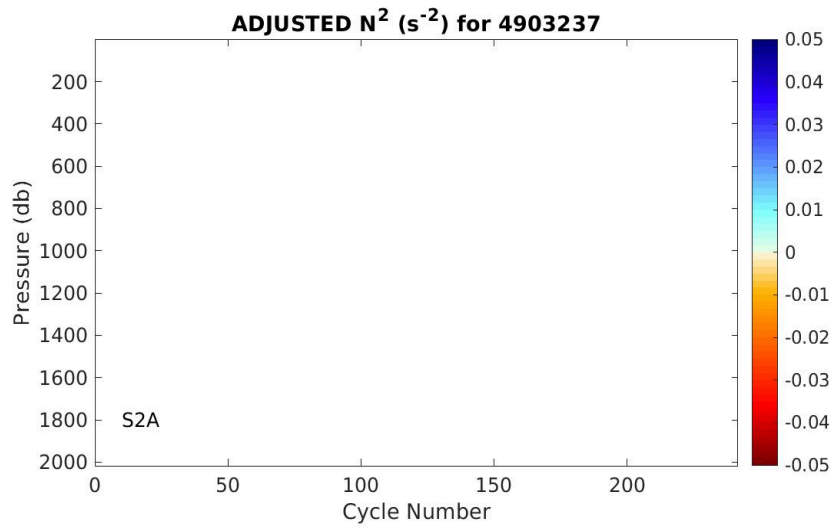
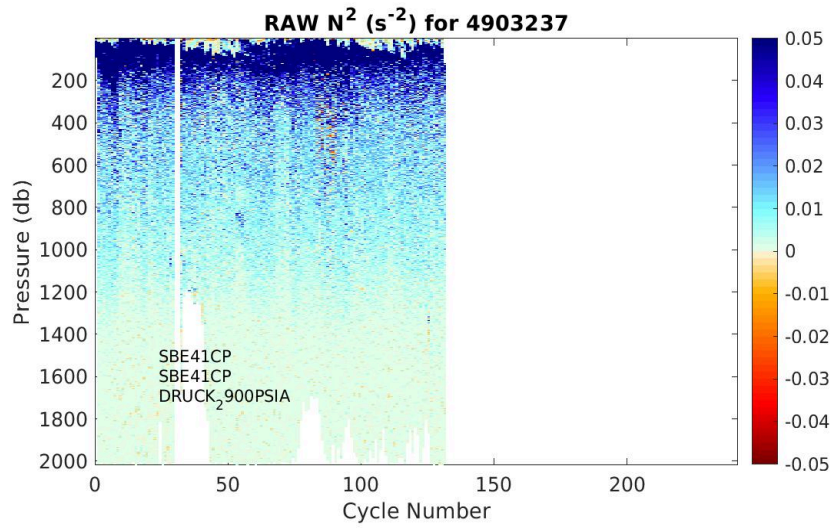


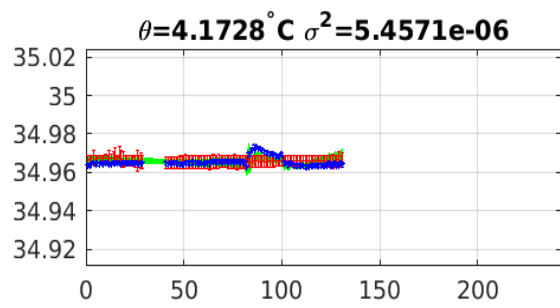
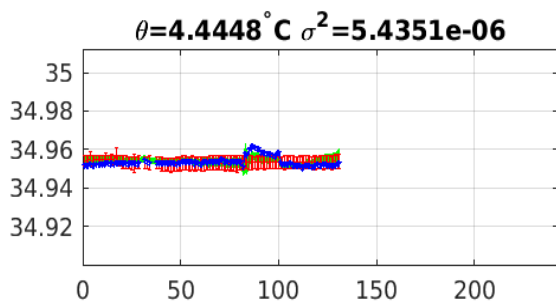
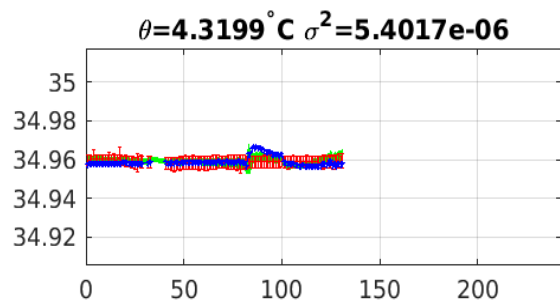
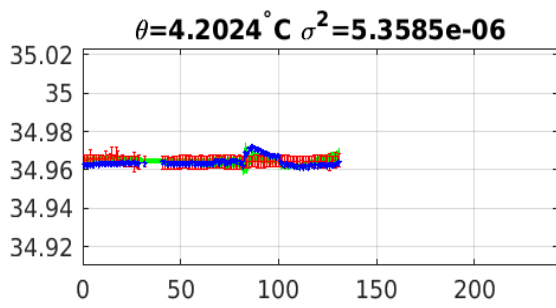
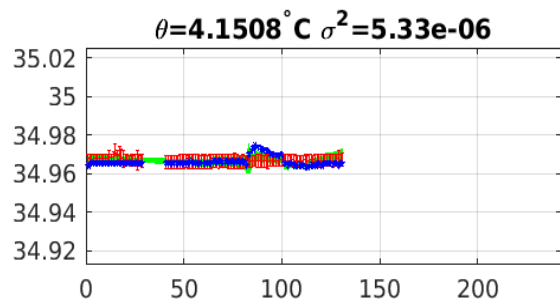
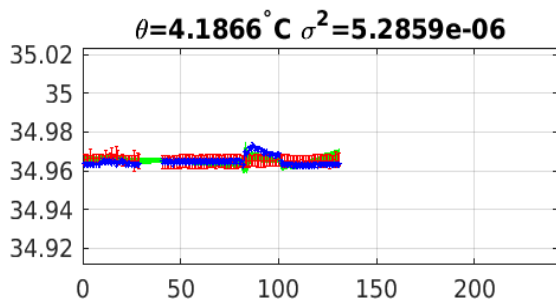
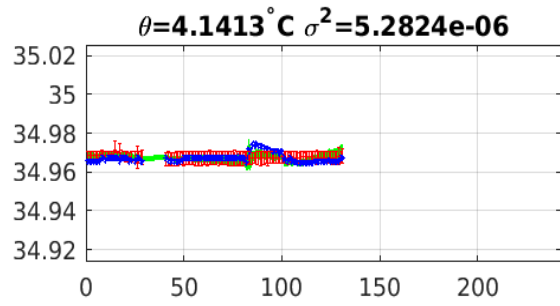
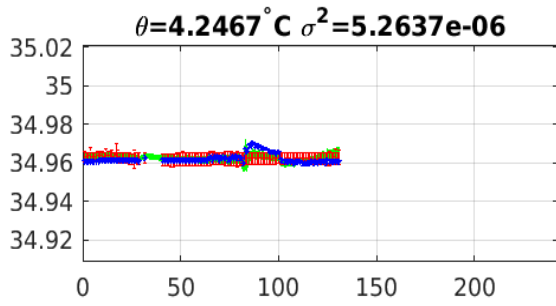
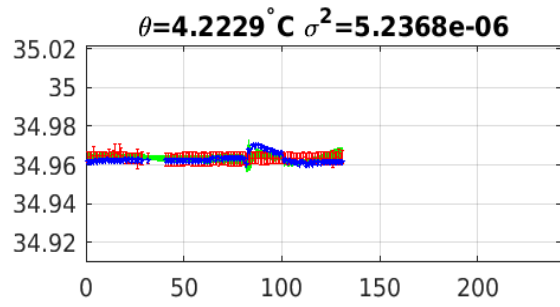
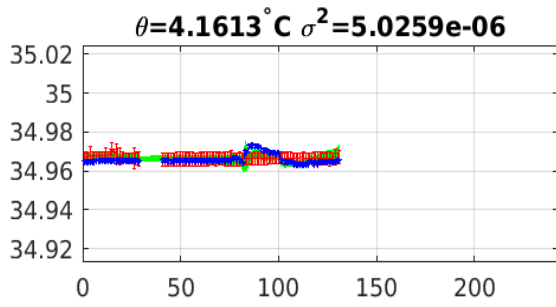
Salinity anom on theta 4903237



Calibrated salinity anom on theta. 4903237







Blue: uncal float; Red: mapped salinity; Green: cal float w/1xerr