

WMO 4903222 - OWC Summary Plots

DMQC Operator: Deb West-Mack
 Date: 16-Feb-2021 17:07:13
 Config File: cow_config_sm.txt

WMO Boxes: wmo_boxes_ctd19argo20.mat
 Historical Argo: ARGO_for_DMQC_2020V03.tar.gz
 Historical CTD: CTD_for_DMQC_2019V01_1.tar.gz

Map Scale

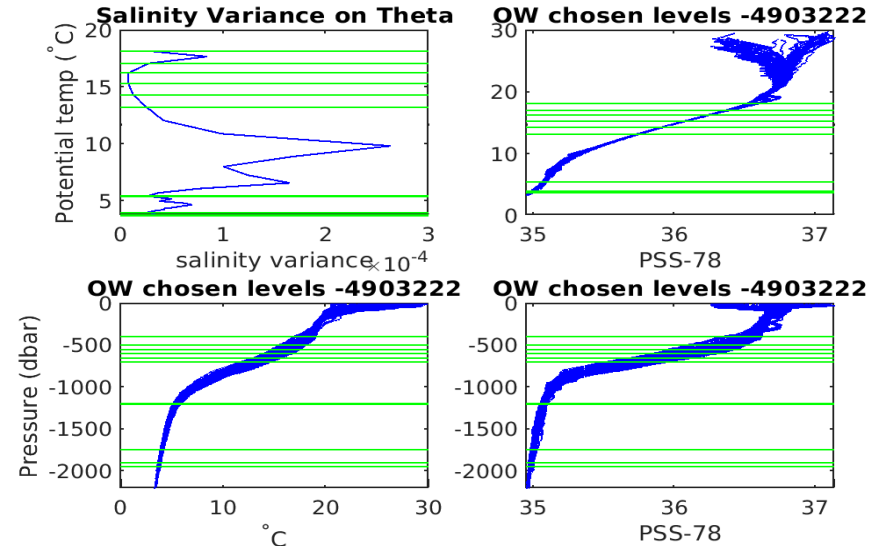
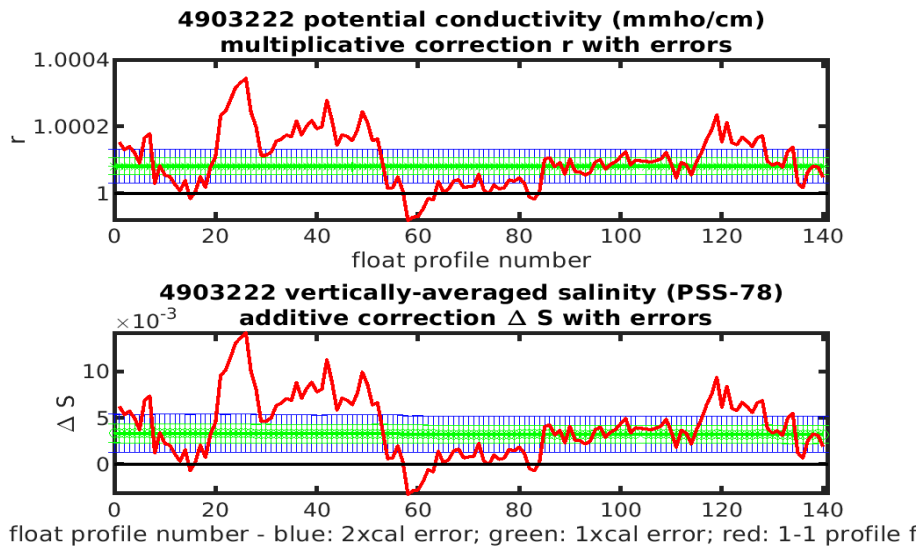
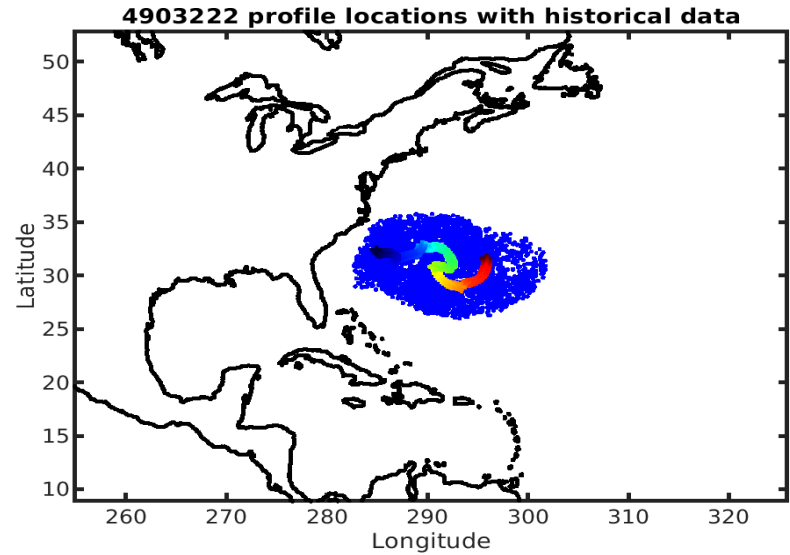
Longitude: 1° / 2°
 Latitude: 0.5° / 1°
 Age: 5yrs / 10yrs
 PV: 0
 SAF: 0

OWC Parameters

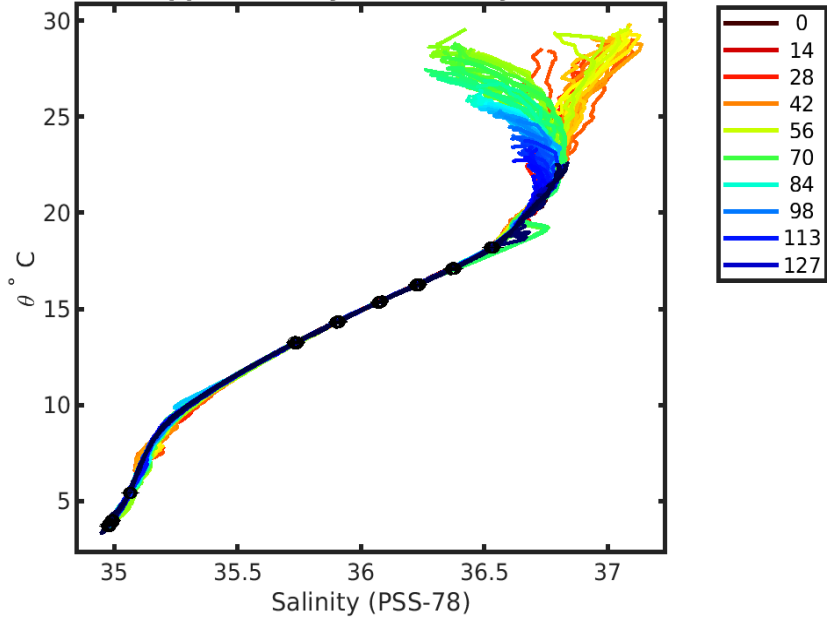
Pressure: : -- < pres < --
 Theta: -- < theta < --
 Breaks: --

Output

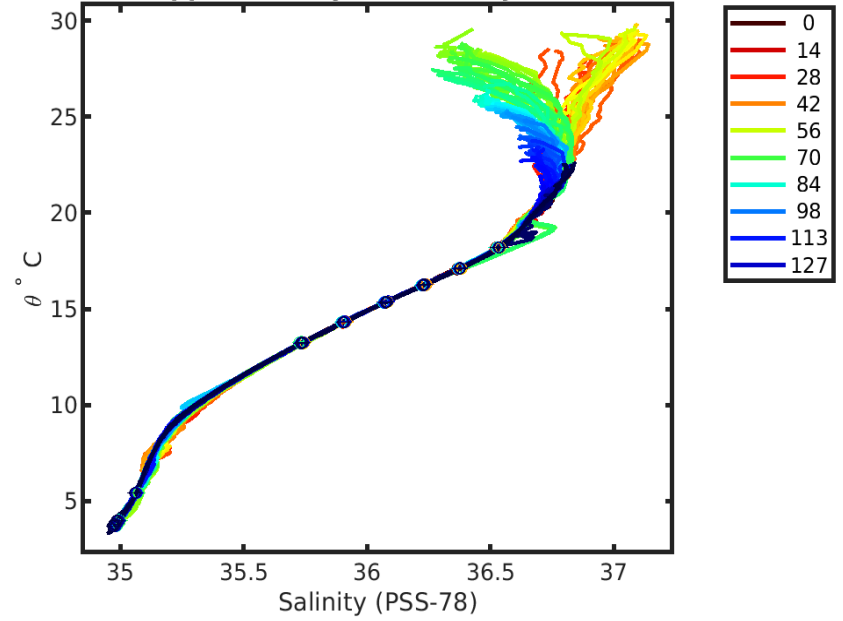
Pcond factor: 1.0001
 Salinity Offset: [0.0032268 - 0.0033509]



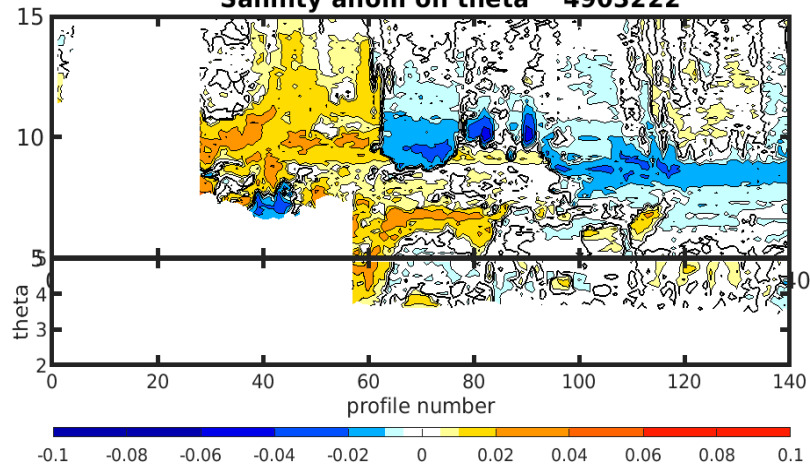
4903222 uncalibrated float data (-)
and mapped salinity (o) with objective errors



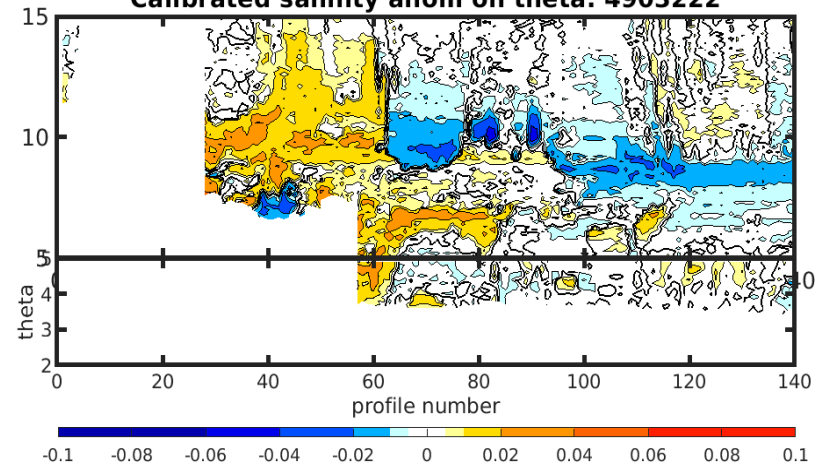
4903222 calibrated float data (-)
and mapped salinity (o) with objective errors

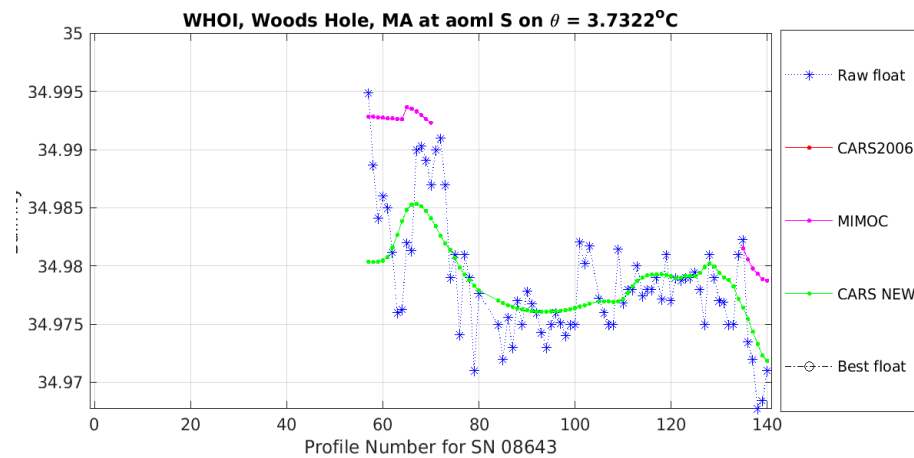
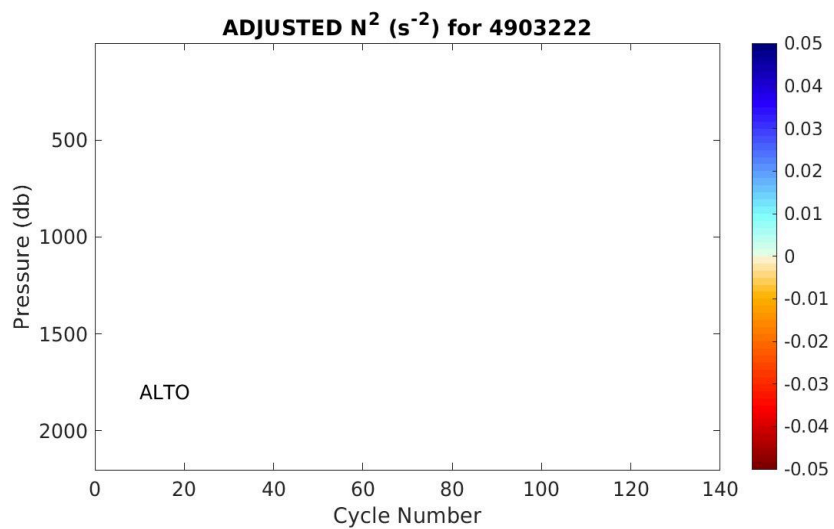
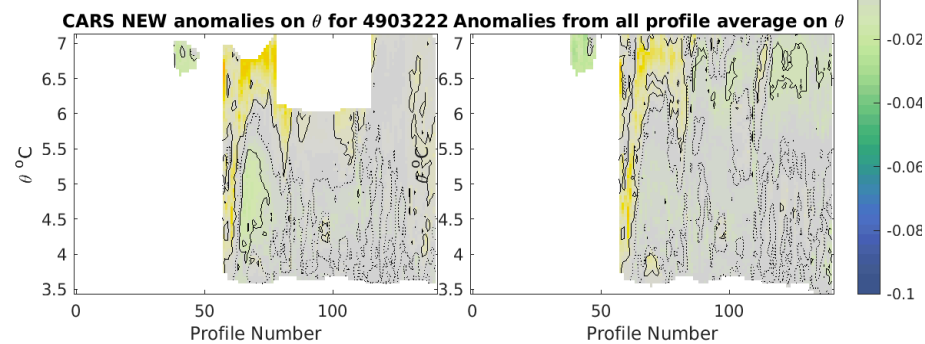
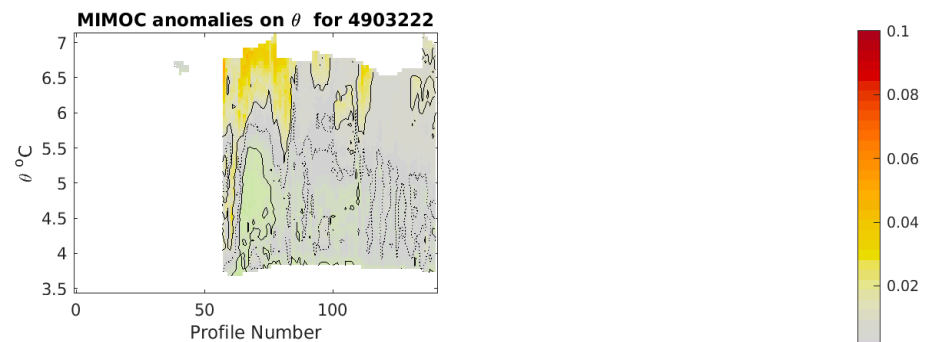
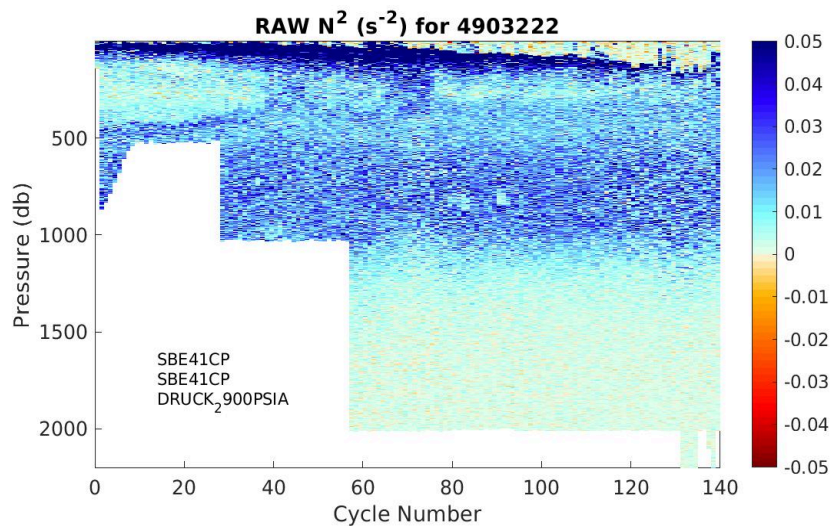


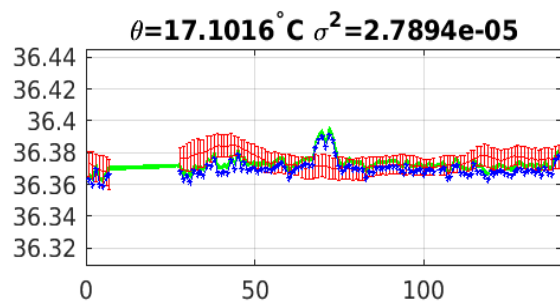
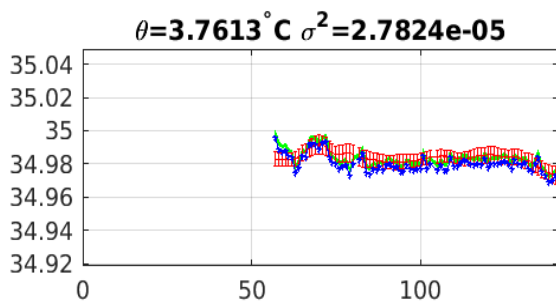
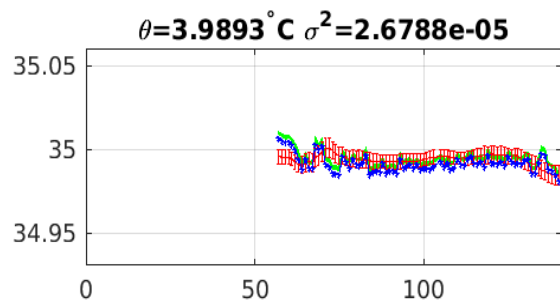
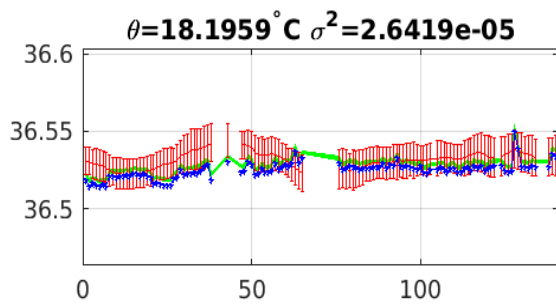
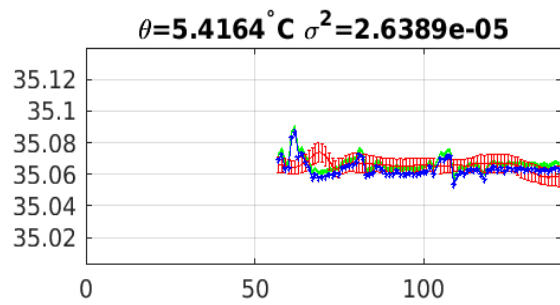
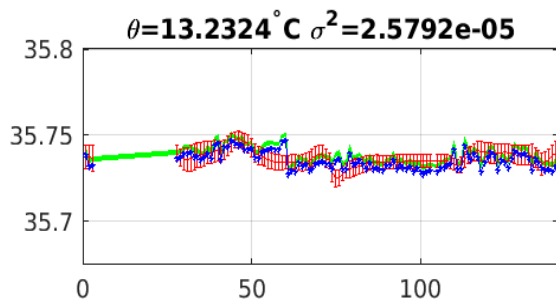
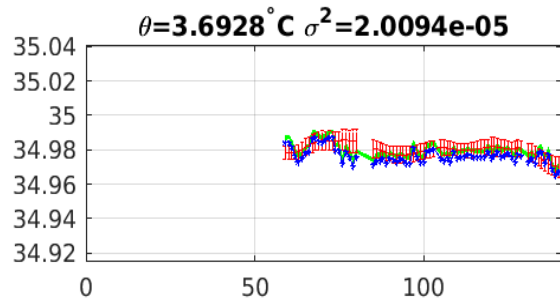
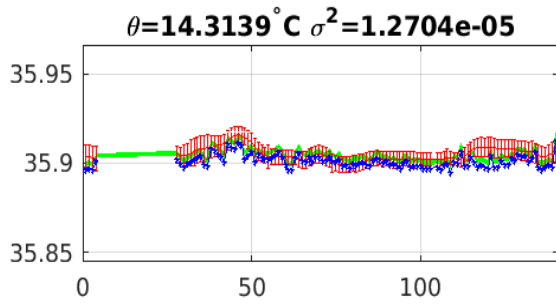
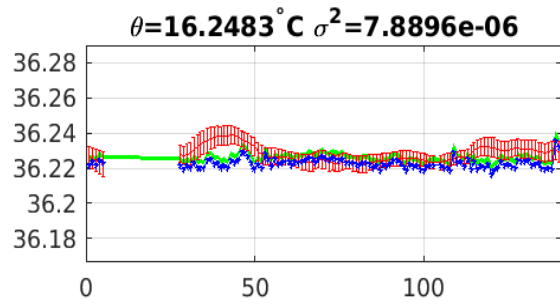
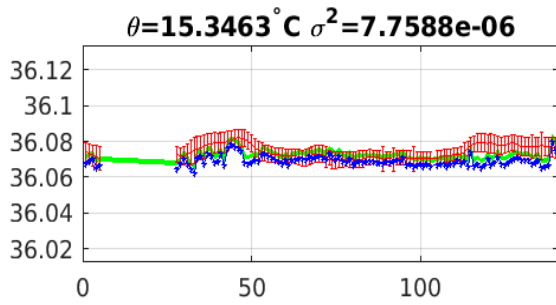
Salinity anom on theta 4903222



Calibrated salinity anom on theta. 4903222







Blue: uncal float; Red: mapped salinity; Green: cal float w/1xerr