

WMO 4903221 - OWC Summary Plots

DMQC Operator: Deb West-Mack
 Date: 25-Apr-2023 14:46:03
 Cycles: 0 - 155
 Dfiles: 0 - 97

Config File: cow_config_sm.txt
 WMO Boxes: wmo_boxes_ctd21argo22.mat
 Historical Argo: ARGO_for_DMQC_2022V03_1XXX.tar.gz
 Historical CTD: CTD_for_DMQC_2021V02_1.tgz

Map Scale

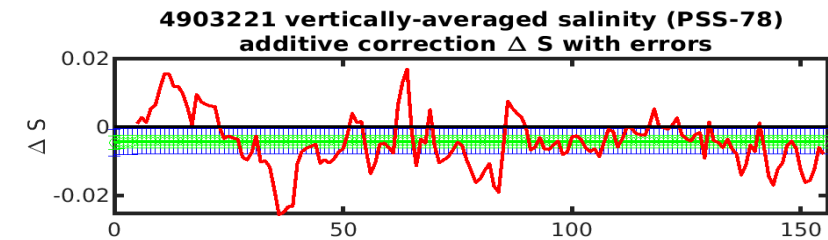
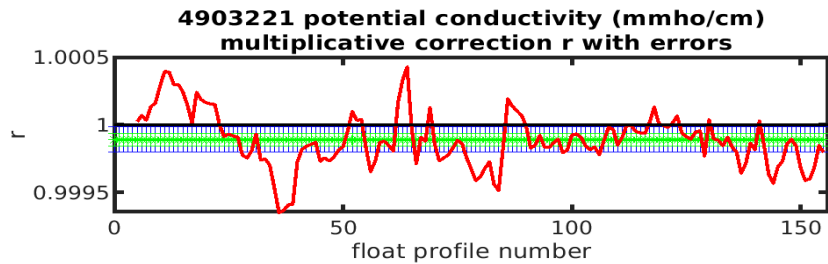
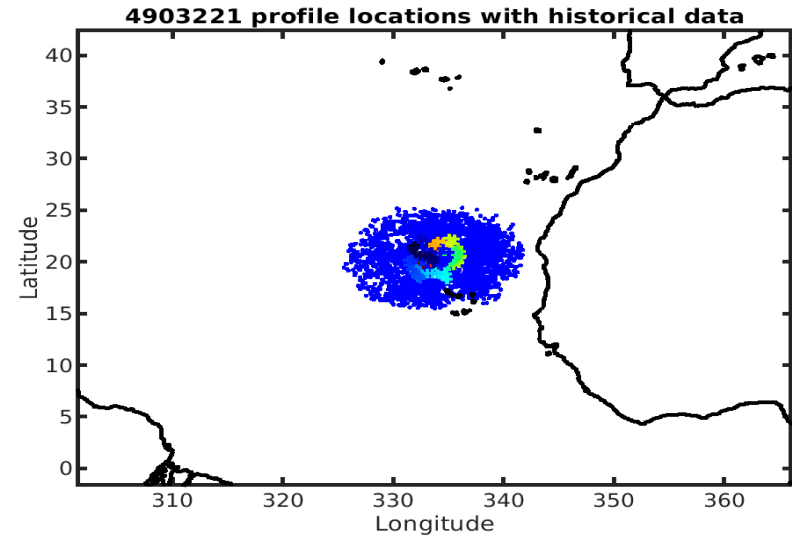
Longitude: 1° / 2°
 Latitude: 0.5° / 1°
 Age: 5yrs / 10yrs
 PV: 0
 SAF: 0

OWC Parameters

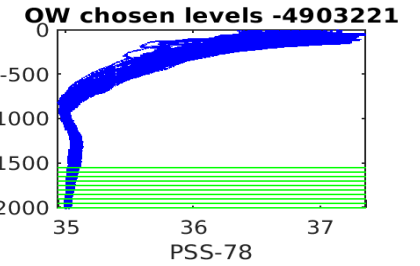
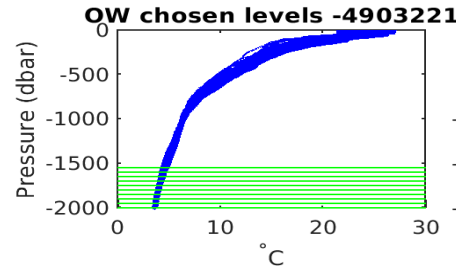
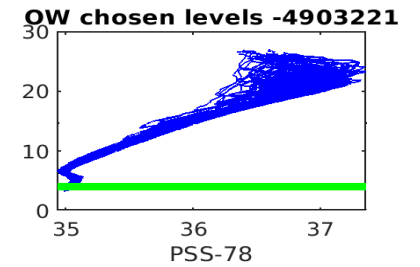
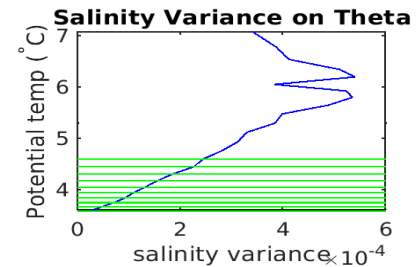
Pressure: : 800 < pres < --
 Theta: -- < theta < --
 Breaks: --

Output

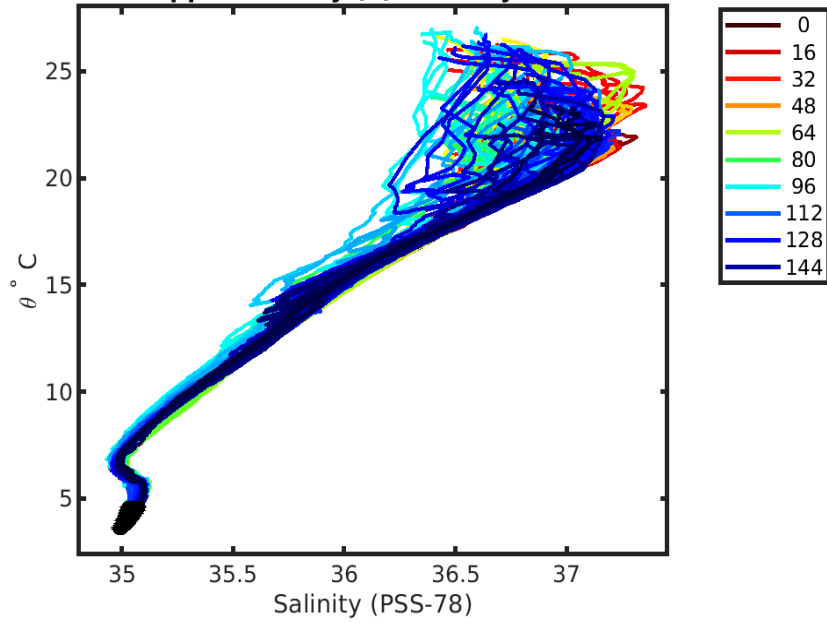
Pcond factor: 0.99989
 Salinity Offset: [-0.0045723 - -0.004253]



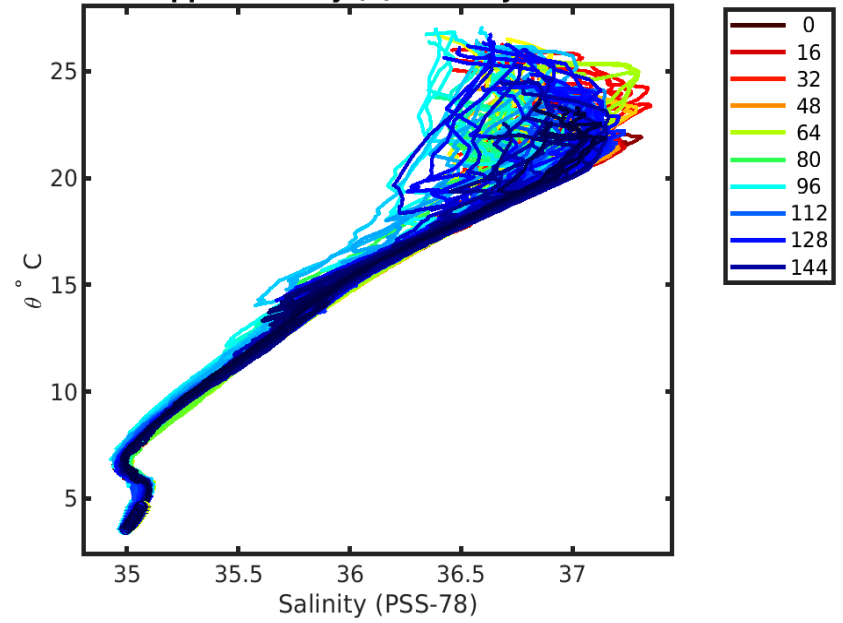
float profile number - blue: 2xcal error; green: 1xcal error; red: 1-1 profile f



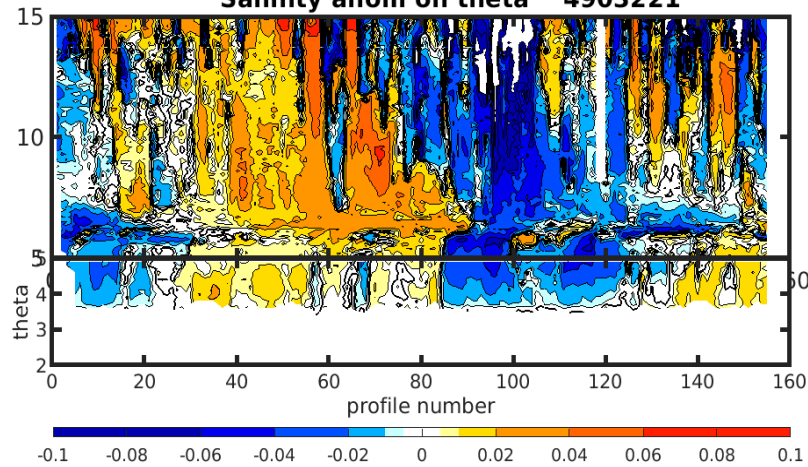
4903221 uncalibrated float data (-) and mapped salinity (o) with objective errors



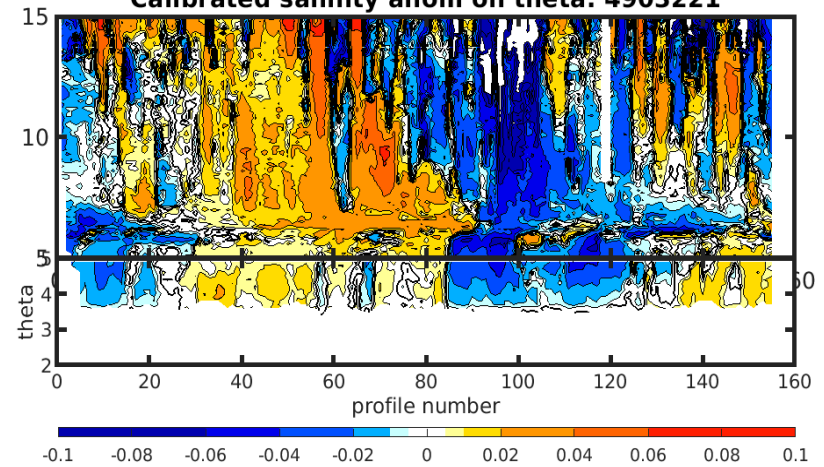
4903221 calibrated float data (-) and mapped salinity (o) with objective errors

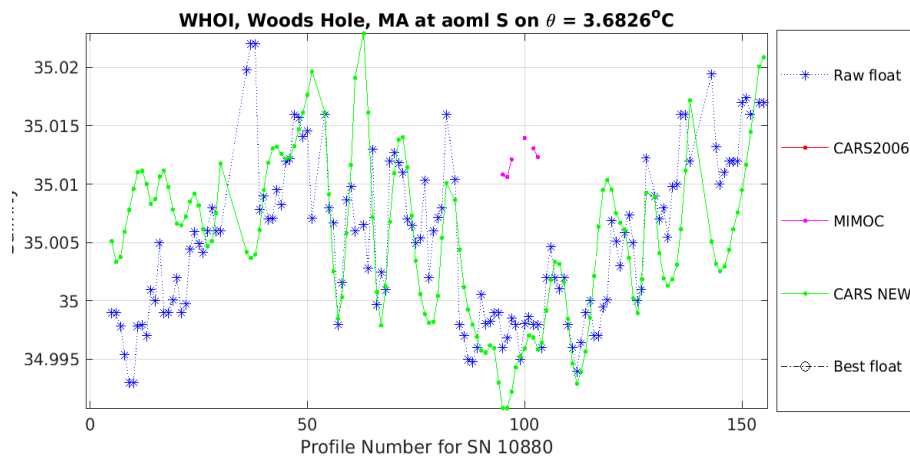
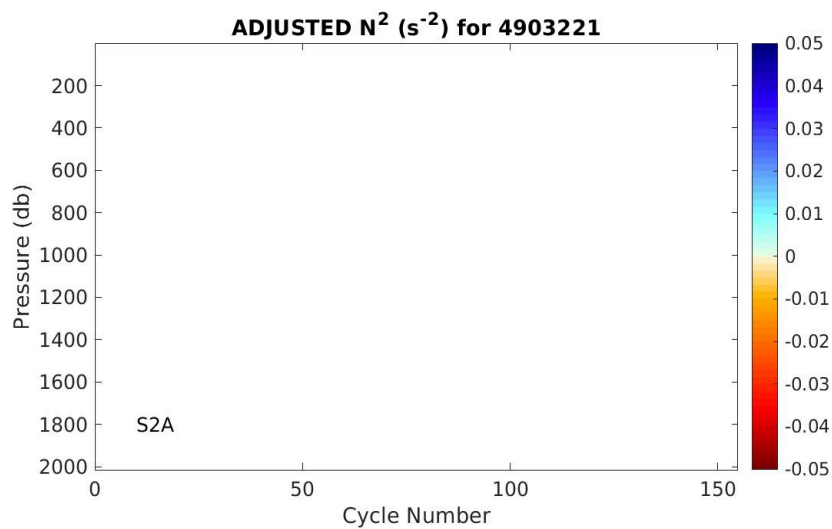
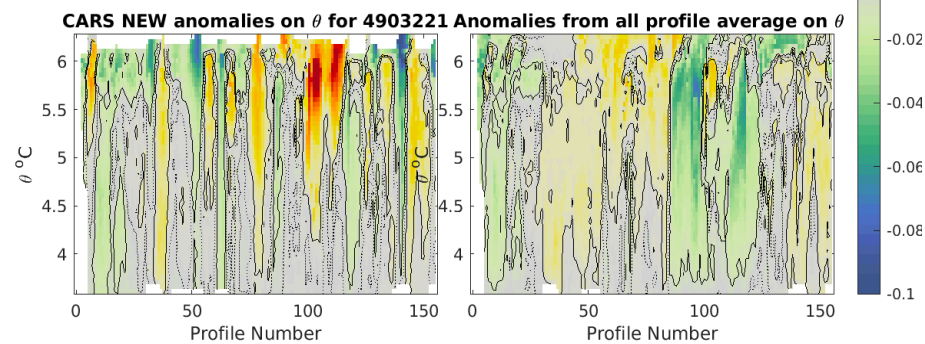
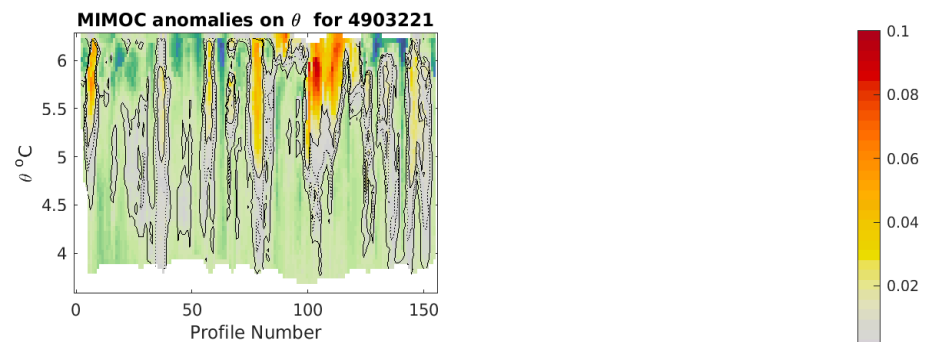
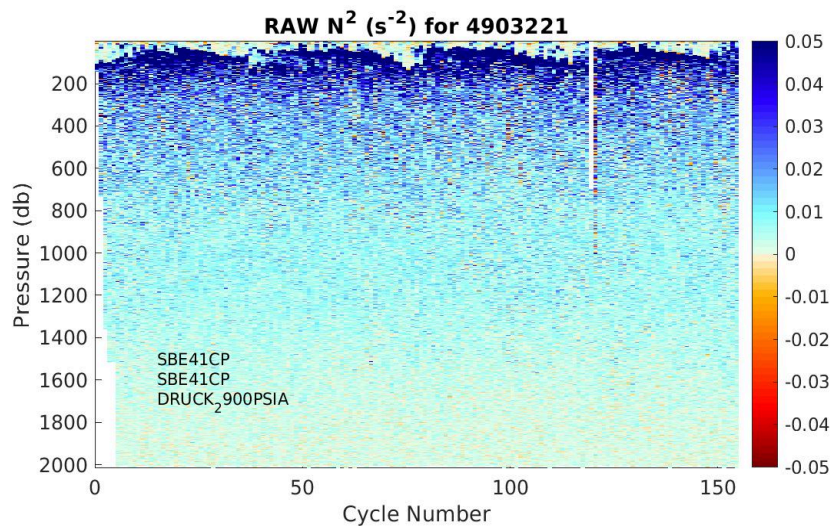


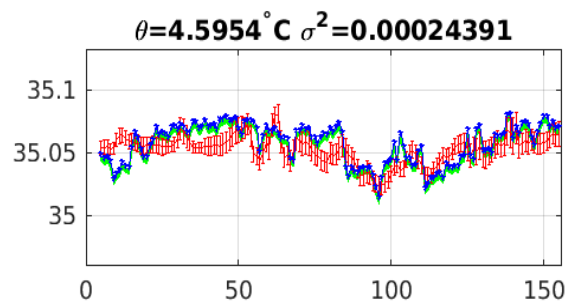
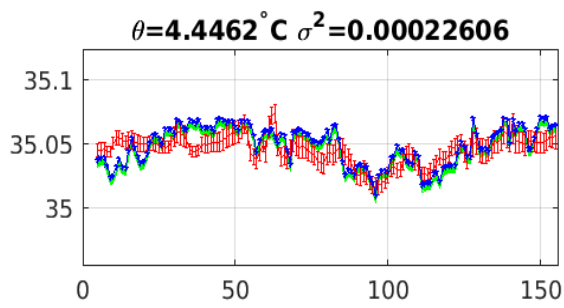
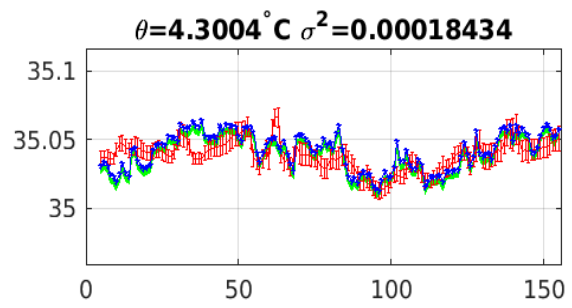
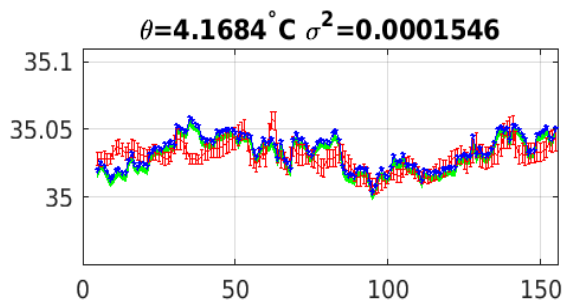
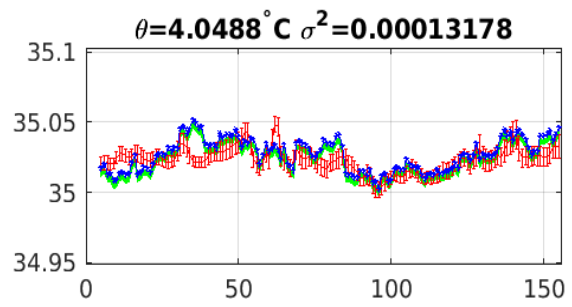
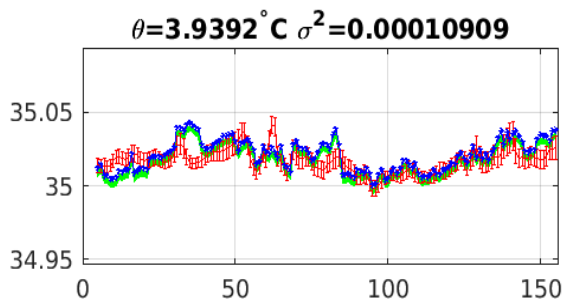
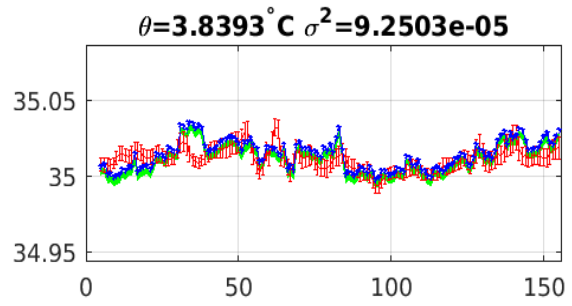
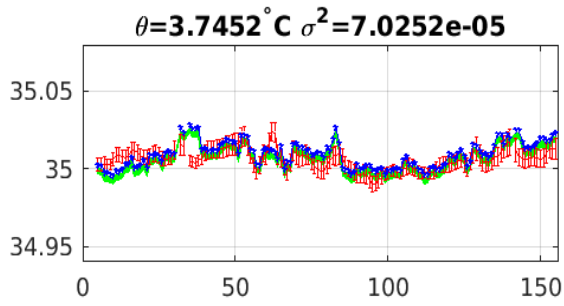
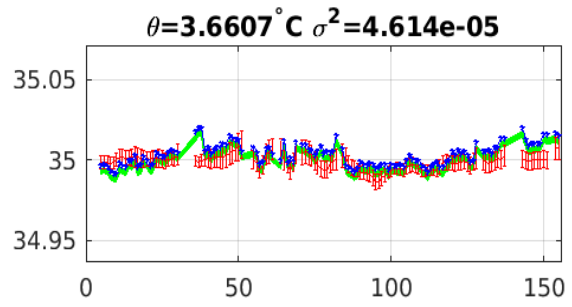
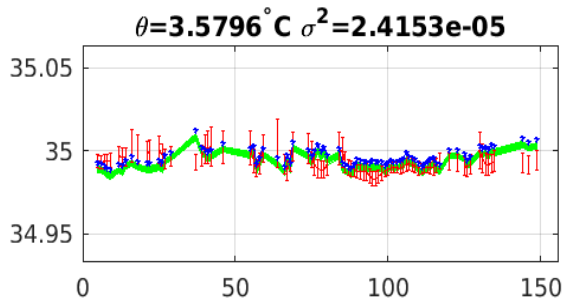
Salinity anom on theta 4903221



Calibrated salinity anom on theta. 4903221







Blue: uncal float; Red: mapped salinity; Green: cal float w/1xerr