

WMO 4903220 - OWC Summary Plots

DMQC Operator: Deb West-Mack
 Date: 28-Feb-2023 09:27:16
 Cycles: 0 - 150
 Dfiles: 0 - 94

Config File: cow_config_sm.txt
 WMO Boxes: wmo_boxes_ctd21argo21.mat
 Historical Argo: ARGO_for_DMQC_2022V03_1XXX.tar.gz
 Historical CTD: CTD_for_DMQC_2021V02_1.tgz

Map Scale

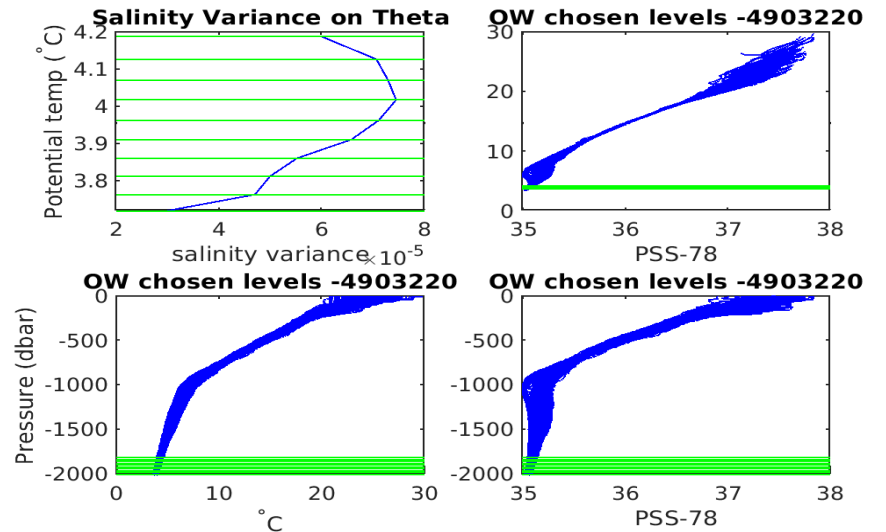
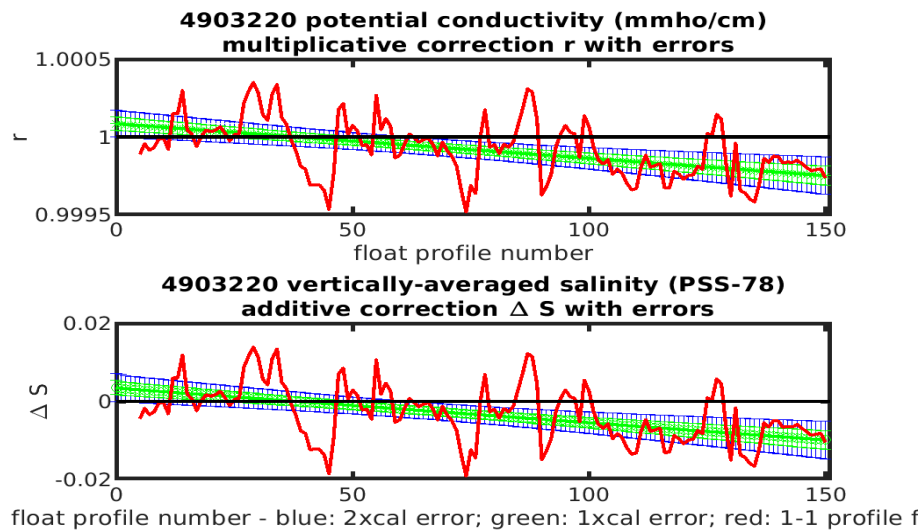
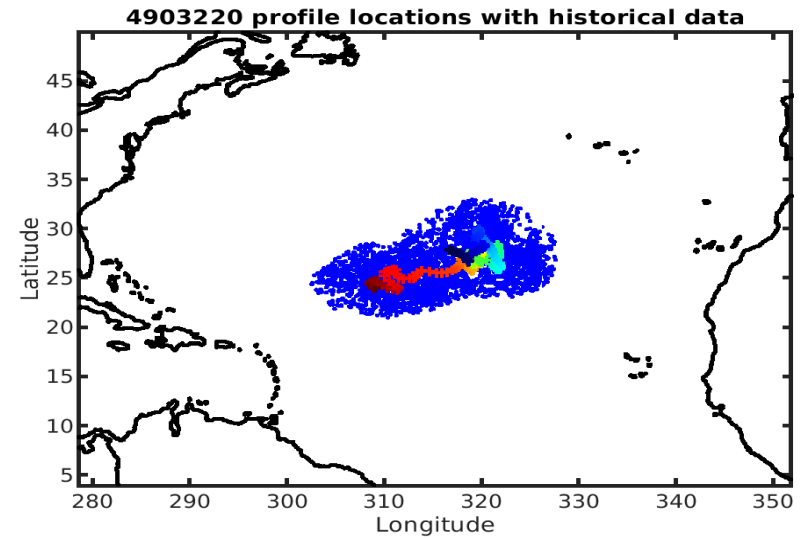
Longitude: 1° / 2°
 Latitude: 0.5° / 1°
 Age: 5yrs / 10yrs
 PV: 0
 SAF: 0

OWC Parameters

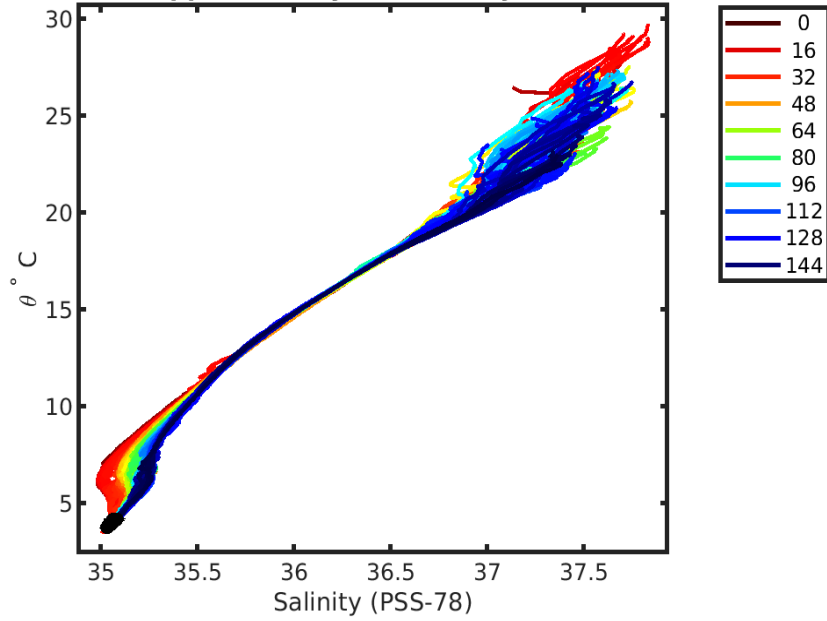
Pressure: : 1800 < pres < --
 Theta: -- < theta < --
 Breaks: --

Output

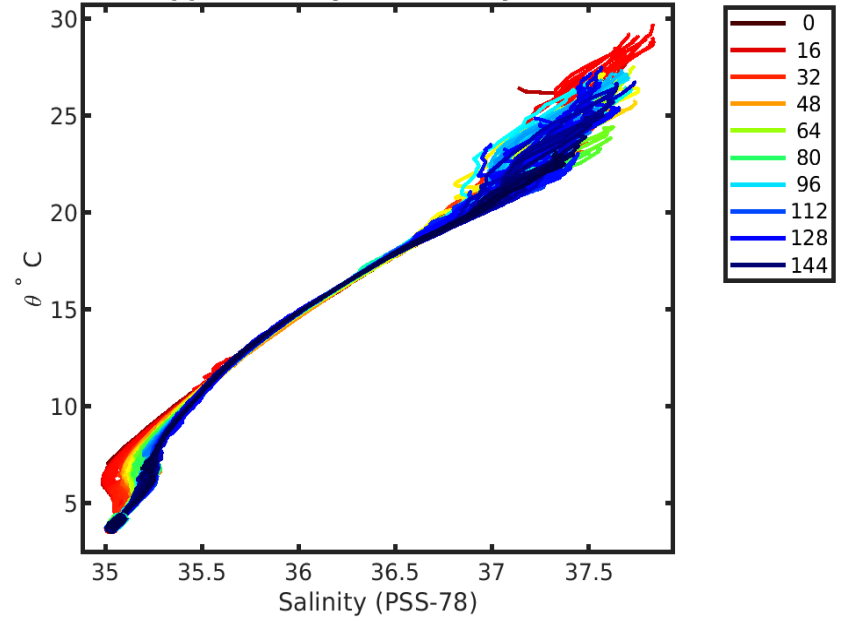
Pcond factor: [0.99975 - 1.0001]
 Salinity Offset: [-0.0098981 - 0.0035813]



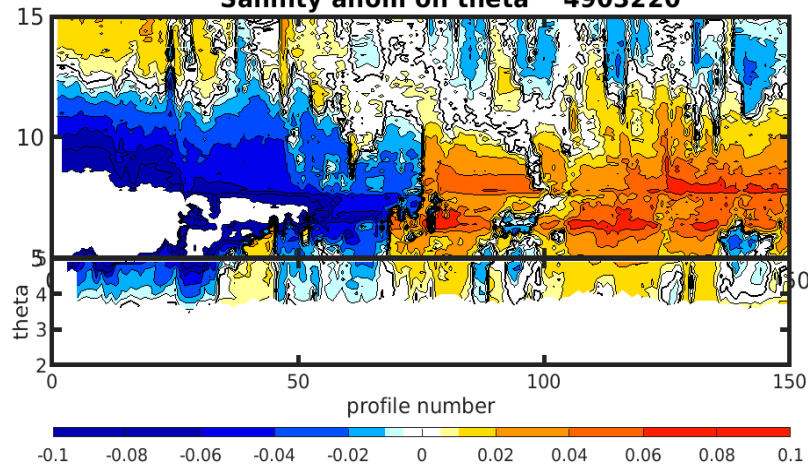
4903220 uncalibrated float data (-)
and mapped salinity (o) with objective errors



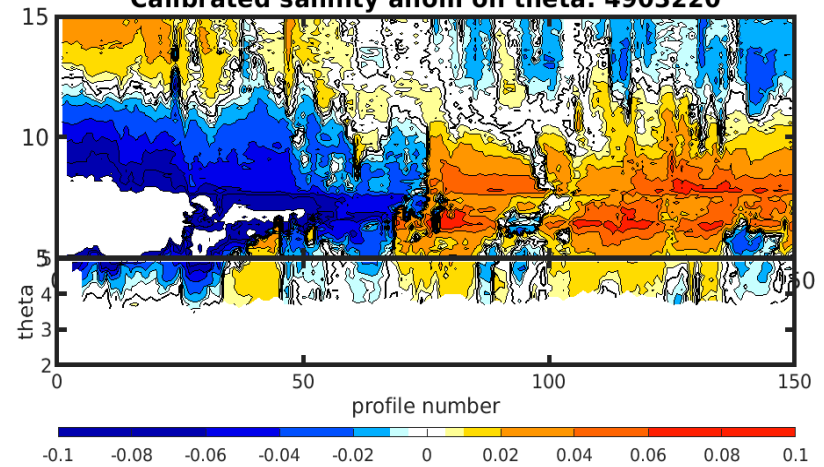
4903220 calibrated float data (-)
and mapped salinity (o) with objective errors

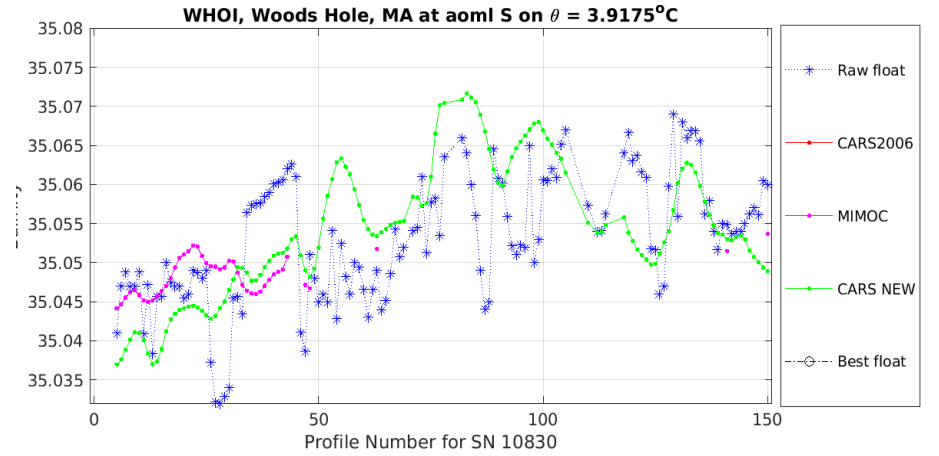
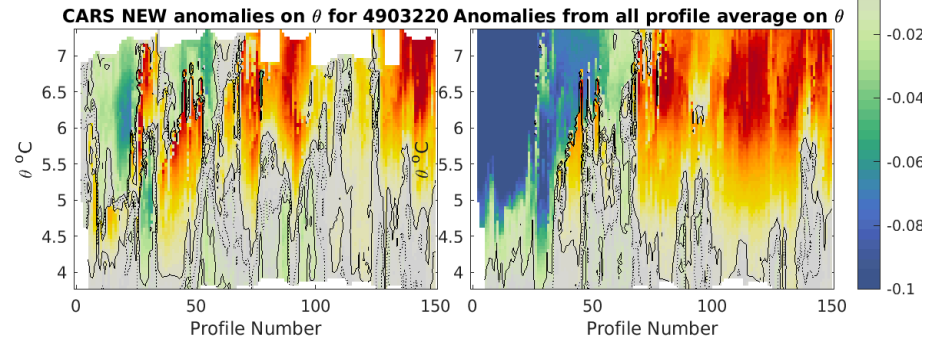
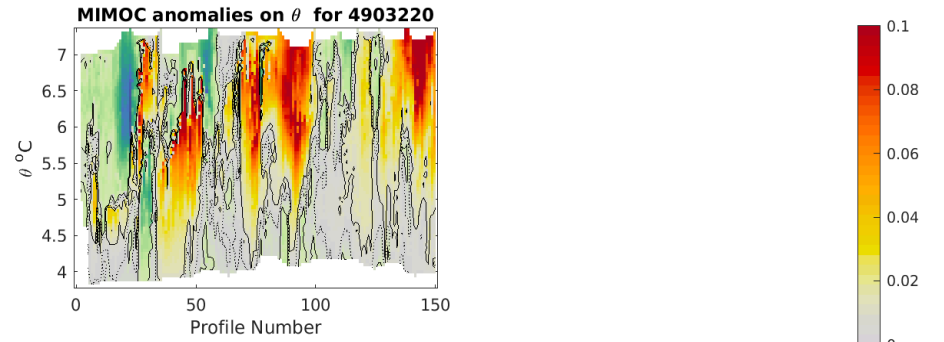
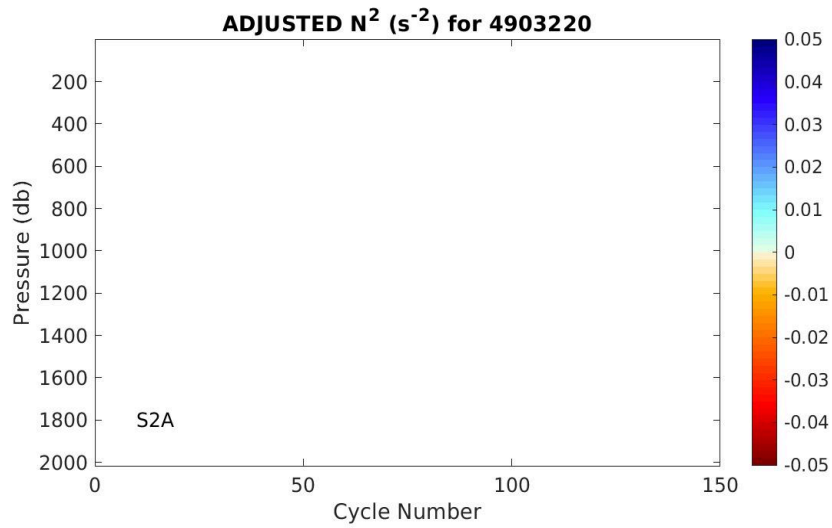
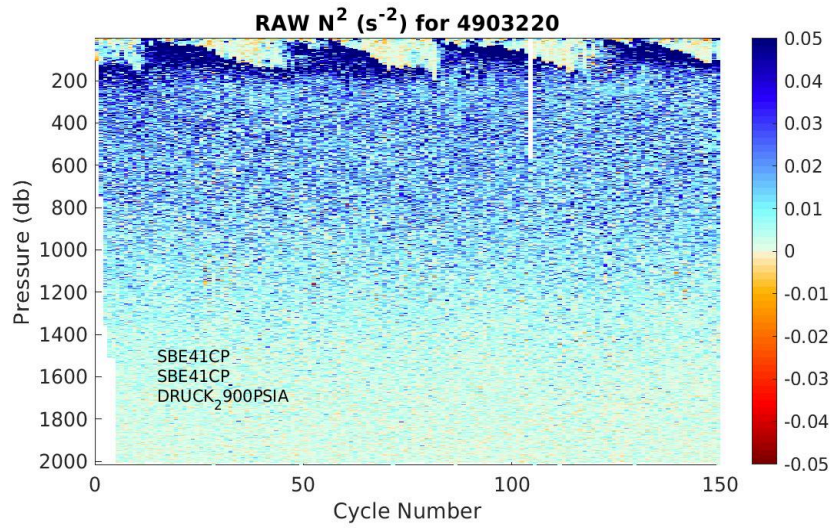


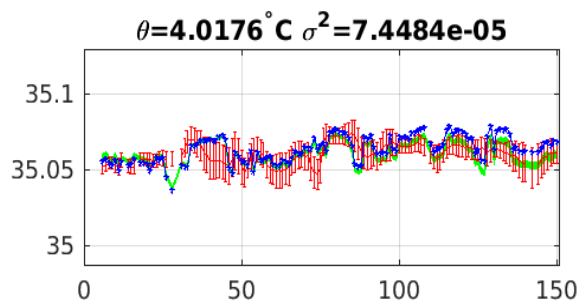
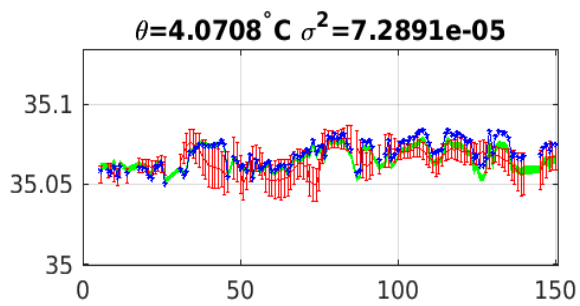
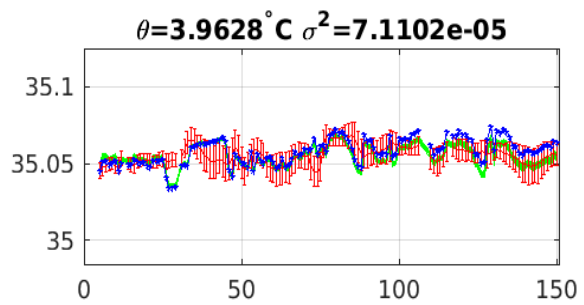
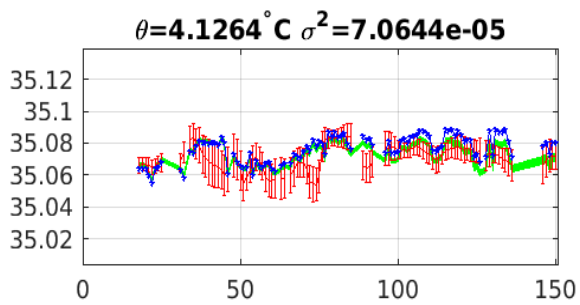
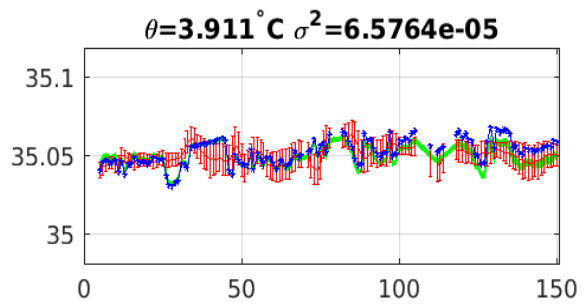
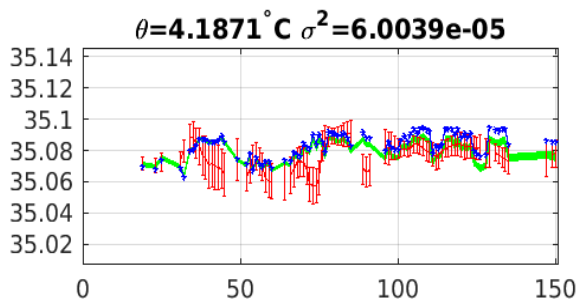
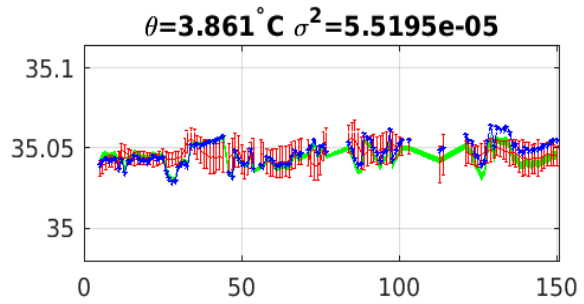
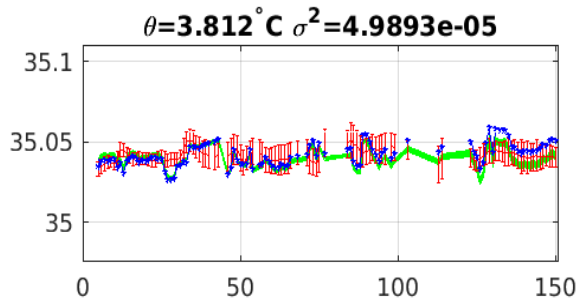
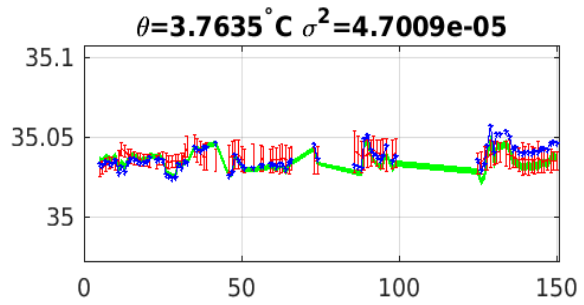
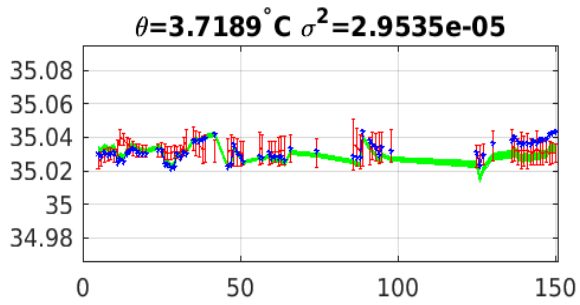
Salinity anom on theta 4903220



Calibrated salinity anom on theta. 4903220







Blue: uncal float; Red: mapped salinity; Green: cal float w/1xerr