

WMO 4902911 - OWC Summary Plots

DMQC Operator: Deb West-Mack
 Date: 12-Feb-2021 08:29:34
 Config File: cow_config_sm.txt

WMO Boxes: wmo_boxes_ctd19argo20.mat
 Historical Argo: ARGO_for_DMQC_2020V03.tar.gz
 Historical CTD: CTD_for_DMQC_2019V01_1.tar.gz

Map Scale

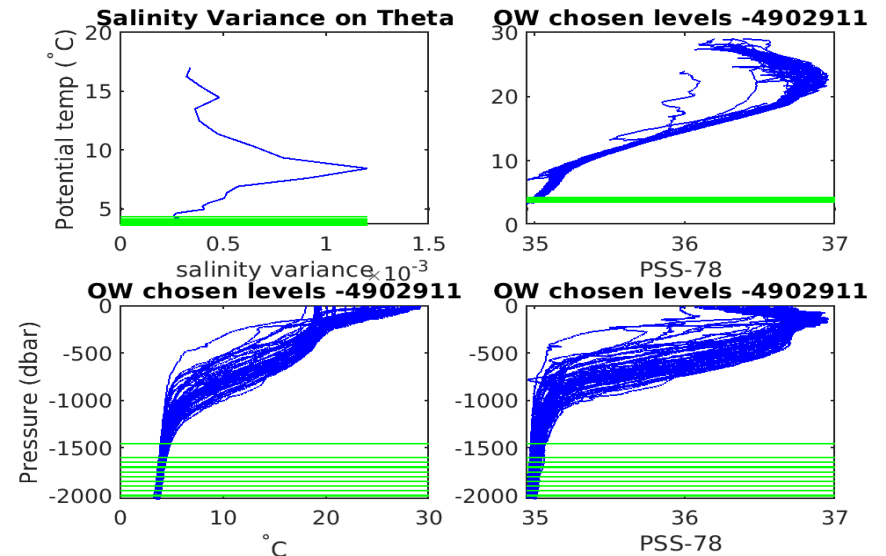
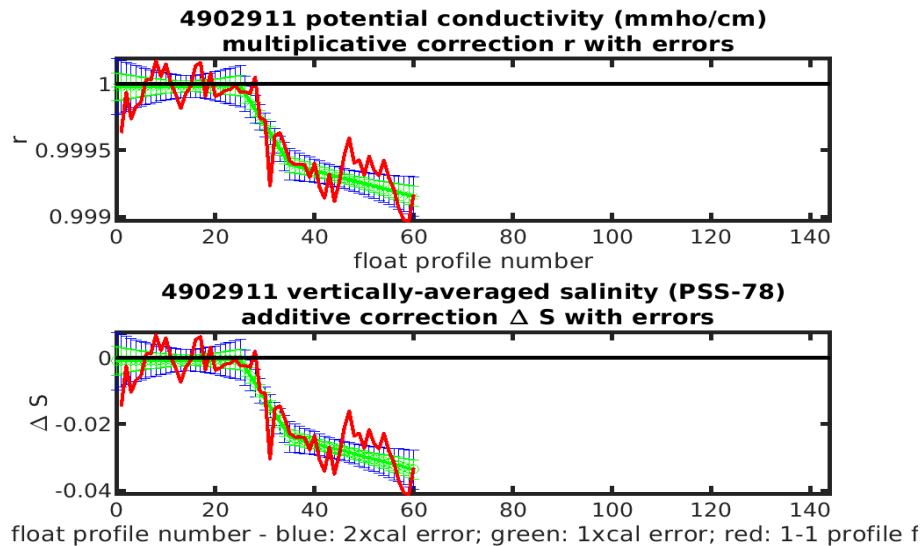
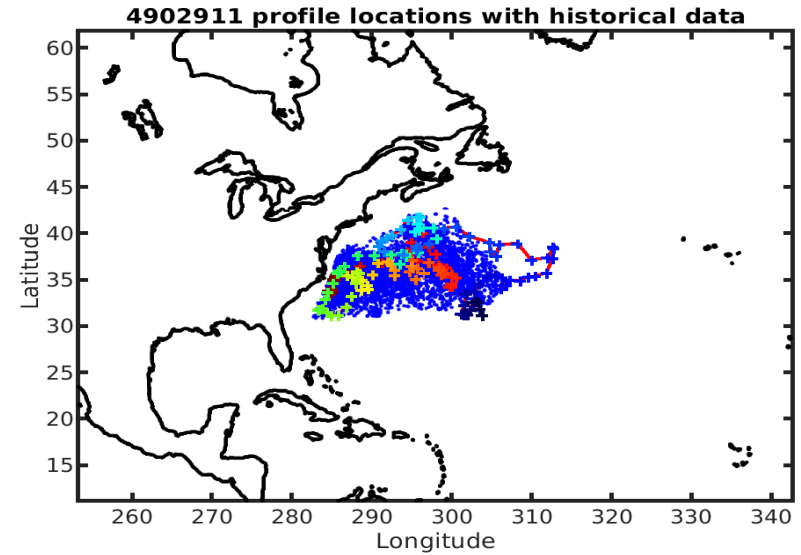
Longitude: 1° / 2°
 Latitude: 0.5° / 1°
 Age: 5yrs / 10yrs
 PV: 0
 SAF: 0

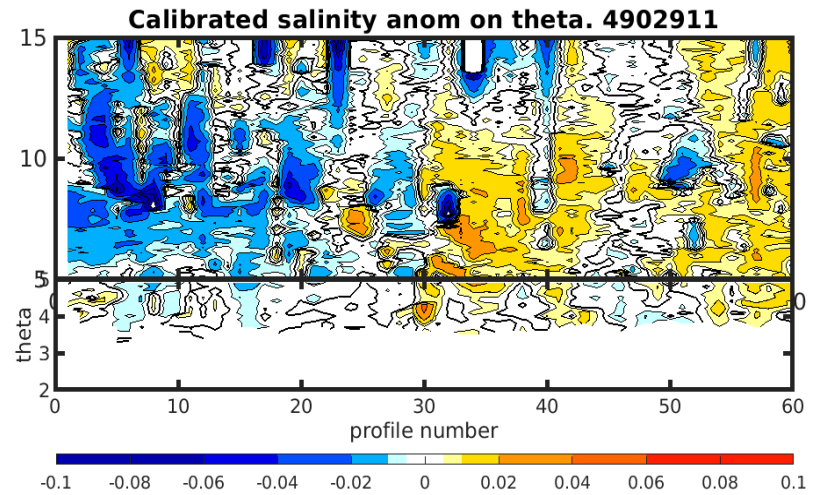
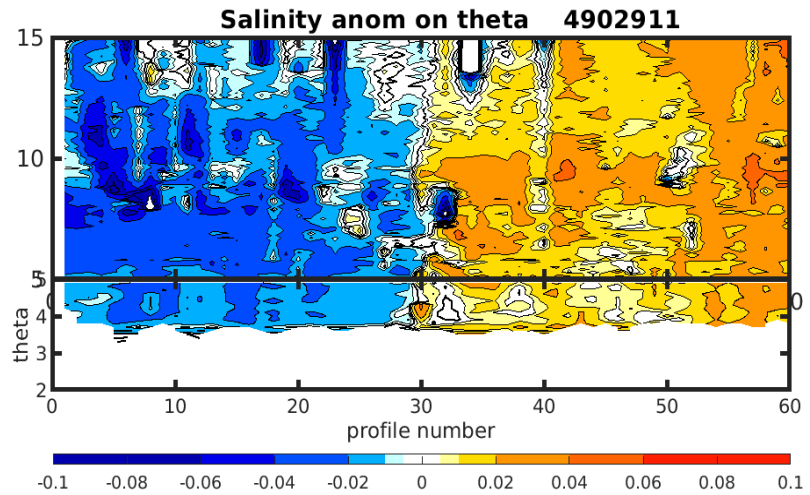
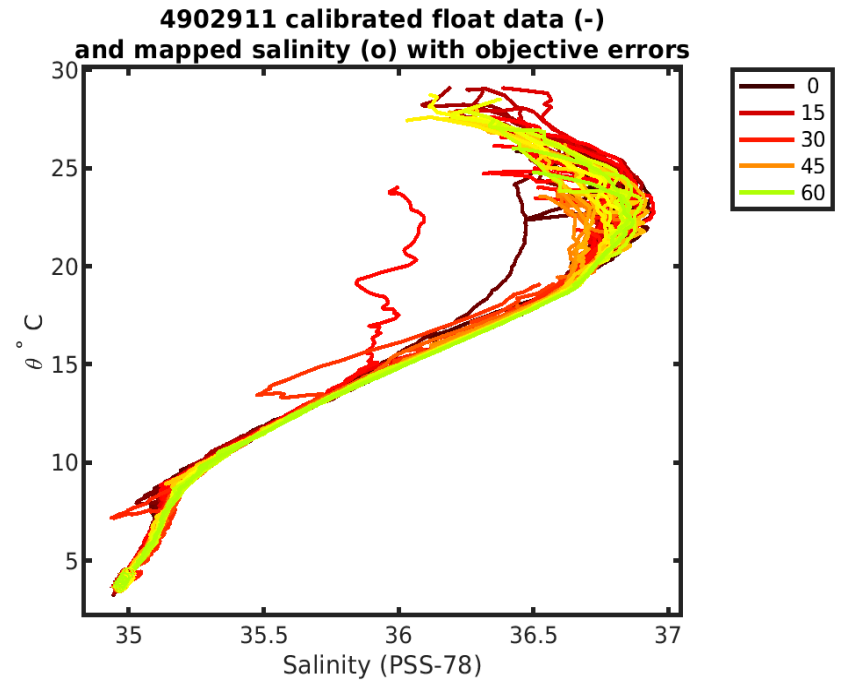
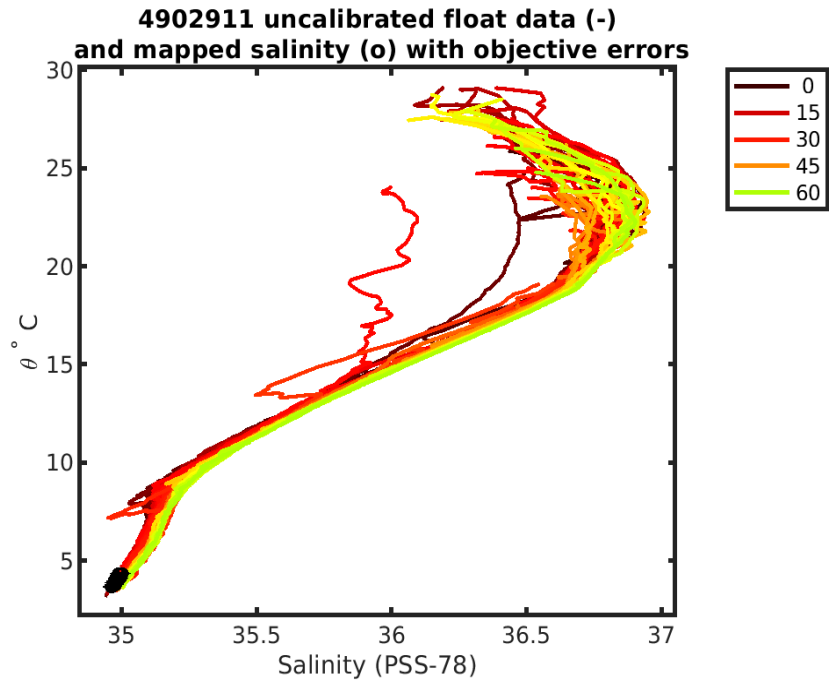
OWC Parameters

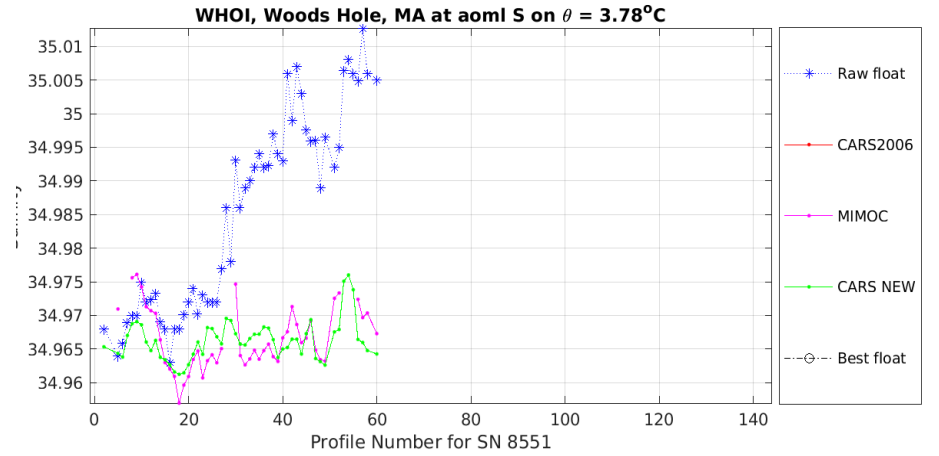
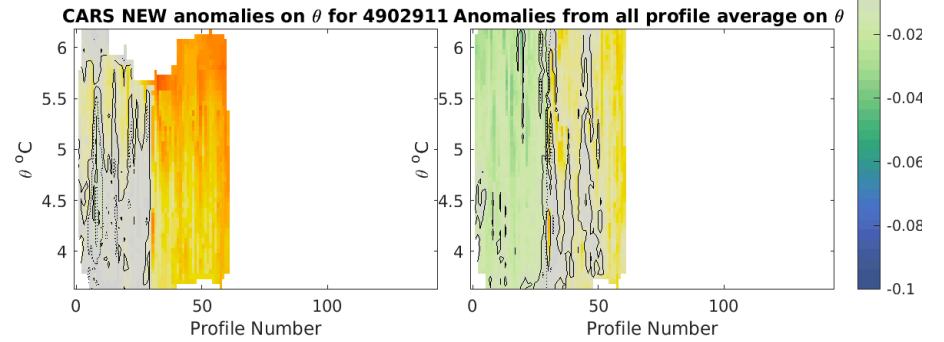
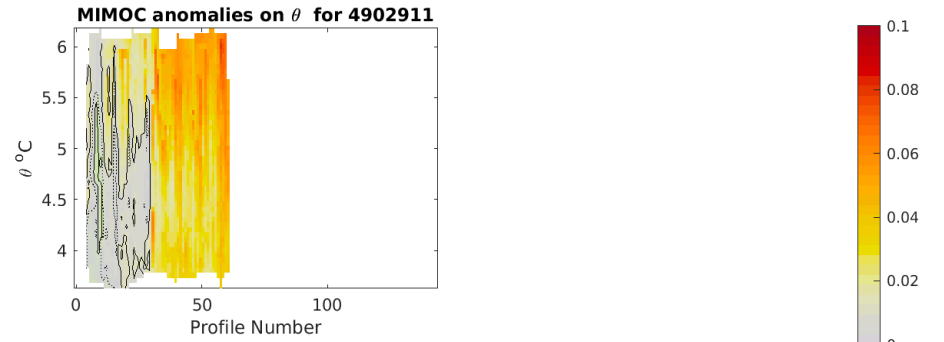
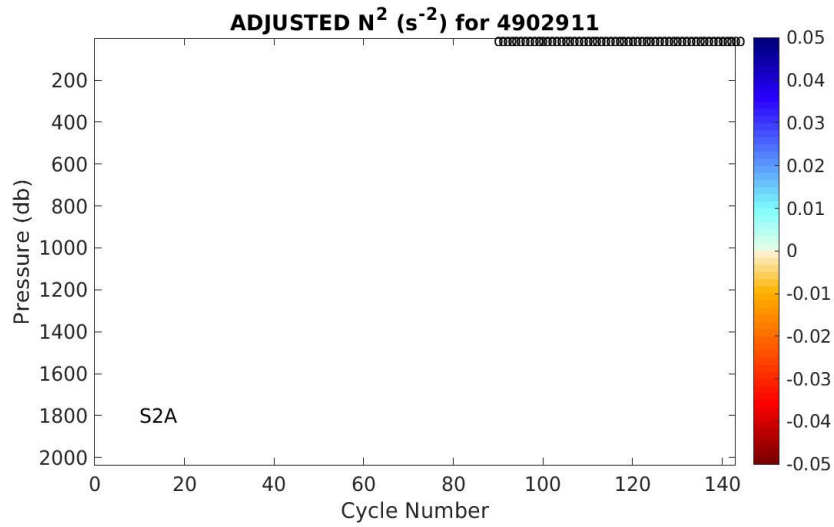
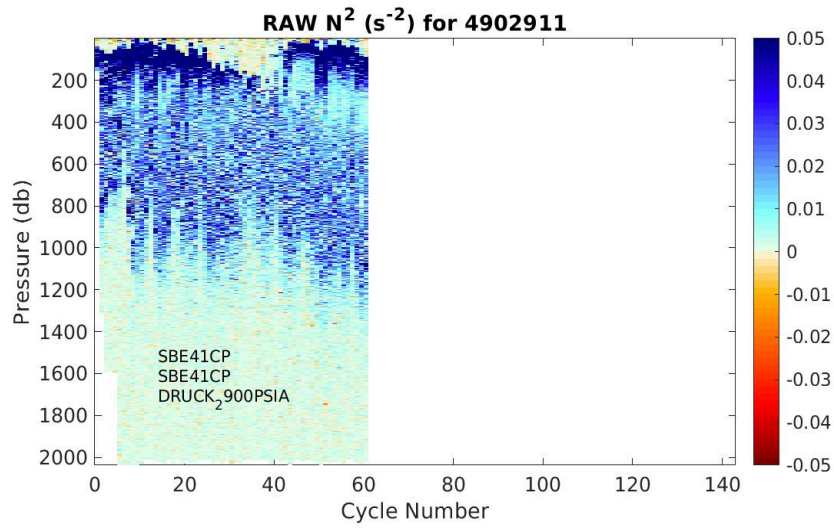
Pressure: : -- < pres < --
 Theta: -- < theta < --
 Breaks: 25 35

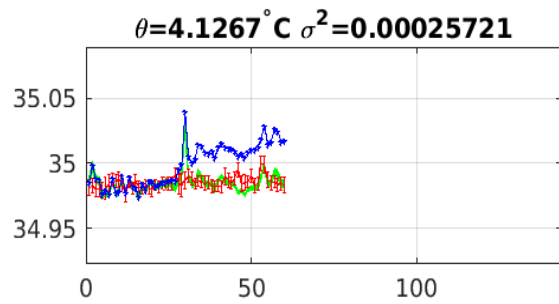
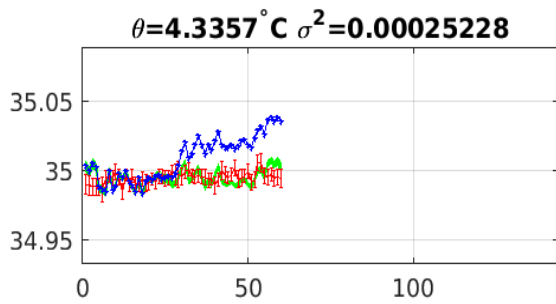
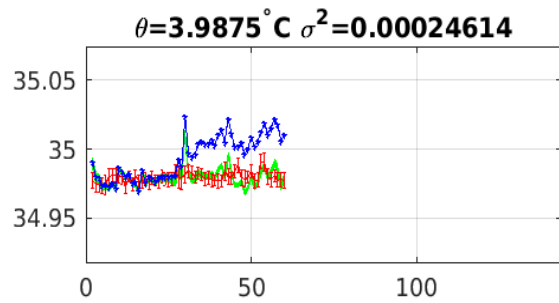
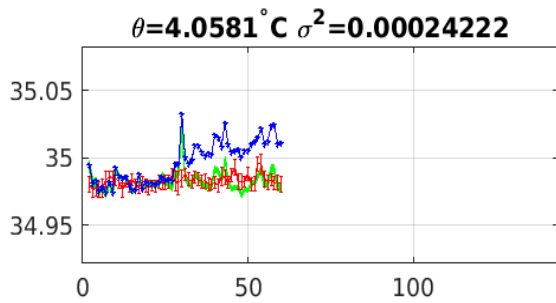
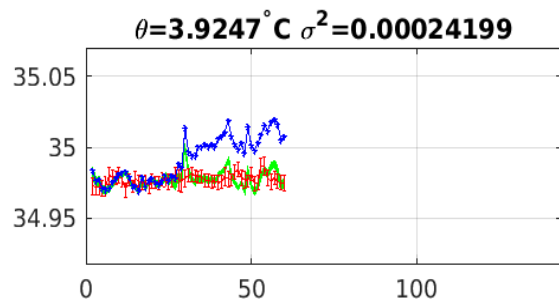
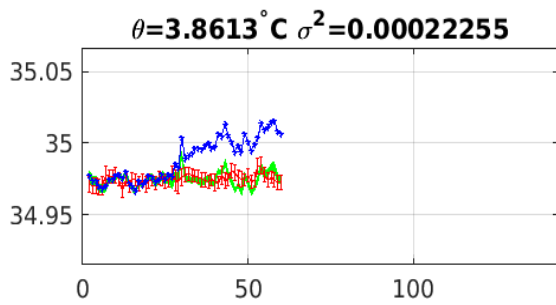
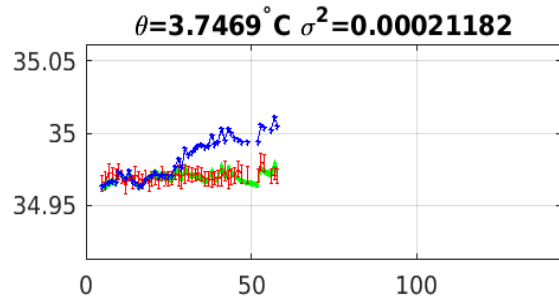
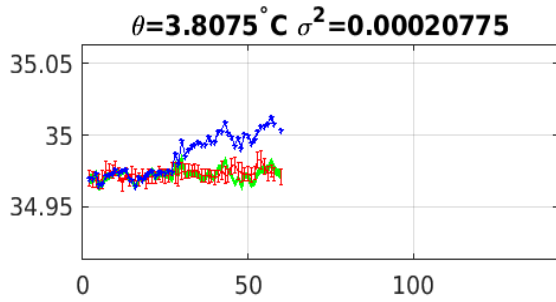
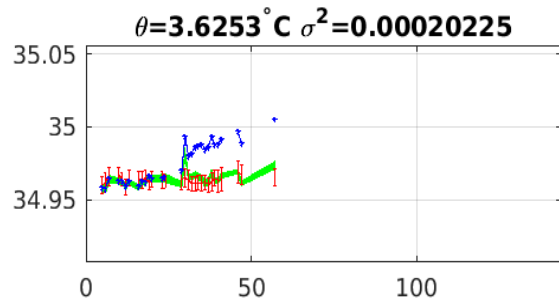
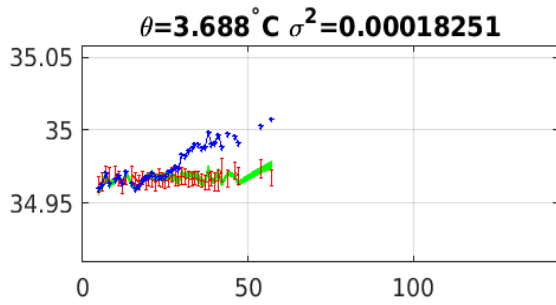
Output

Pcond factor: [0.99915 - 0.99998]
 Salinity Offset: [-0.033694 - -0.00061762]









Blue: uncal float; Red: mapped salinity; Green: cal float w/1xerr