

WMO 4901713 - OWC Summary Plots

DMQC Operator: Frank Bahr
 Date: 24-Dec-2020 10:52:40
 Config File: cow_config_sm.txt

WMO Boxes: wmo_boxes_argo19ctd19.mat
 Historical Argo: ARGO_for_DMQC_2018V01.tar.gz
 Historical CTD: CTD_for_DMQC_2019V01_1.tar.gz

Map Scale

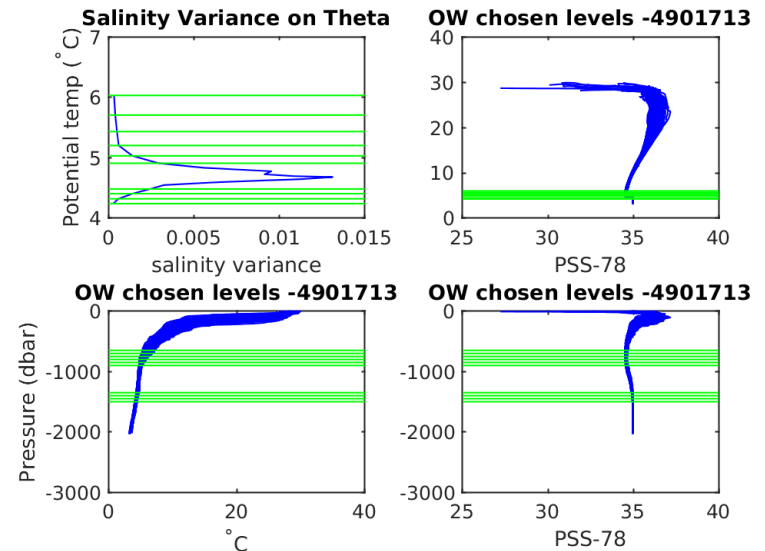
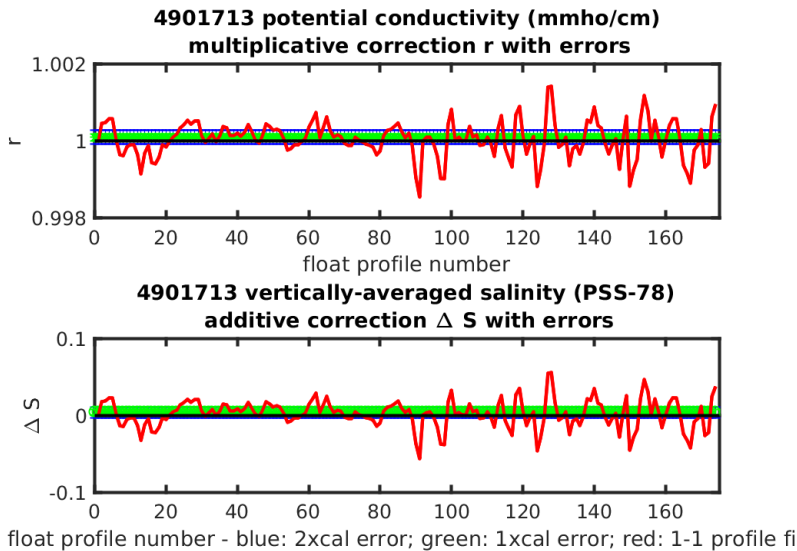
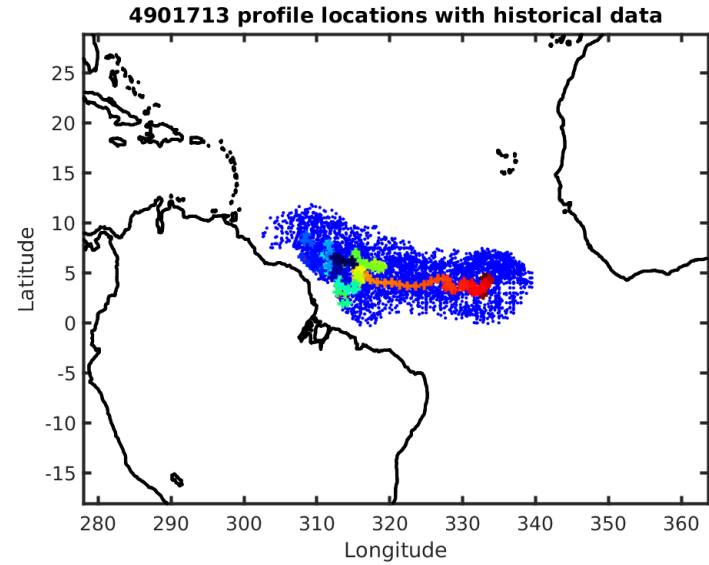
Longitude: 1° / 2°
 Latitude: 0.5° / 1°
 Age: 5yrs / 10yrs
 PV: 0
 SAF: 0

OWC Parameters

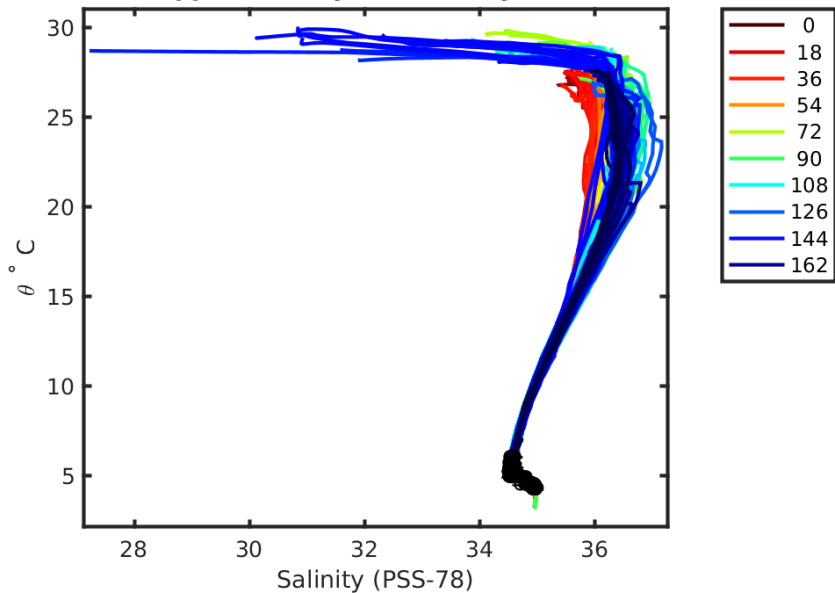
Pressure: : 600 < pres < --
 Theta: -- < theta < --
 Breaks: --

Output

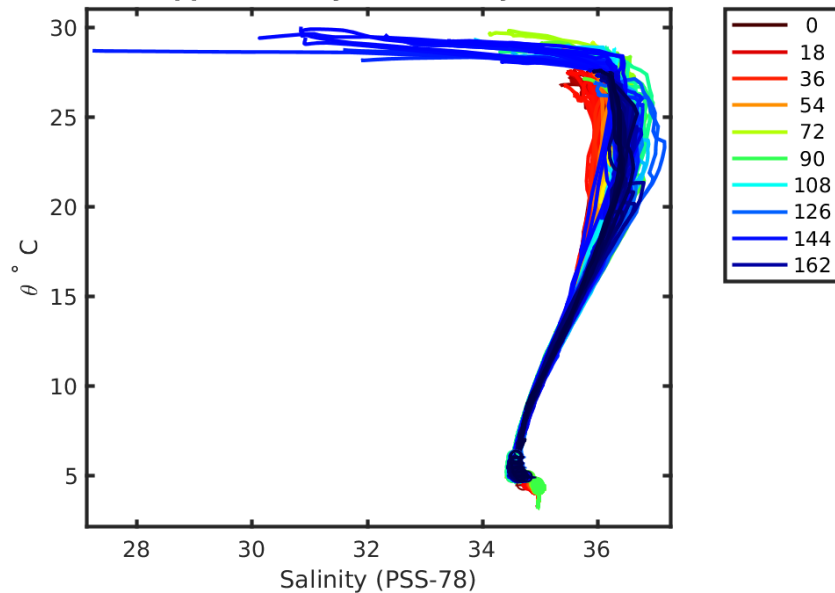
Pcond factor: 1.0001
 Salinity Offset: [0.0039679 - 0.0041005]



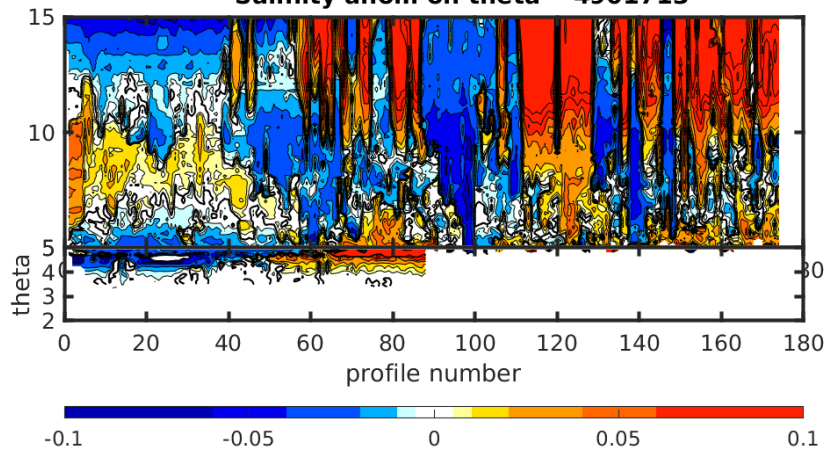
**4901713 uncalibrated float data (-)
and mapped salinity (o) with objective errors**



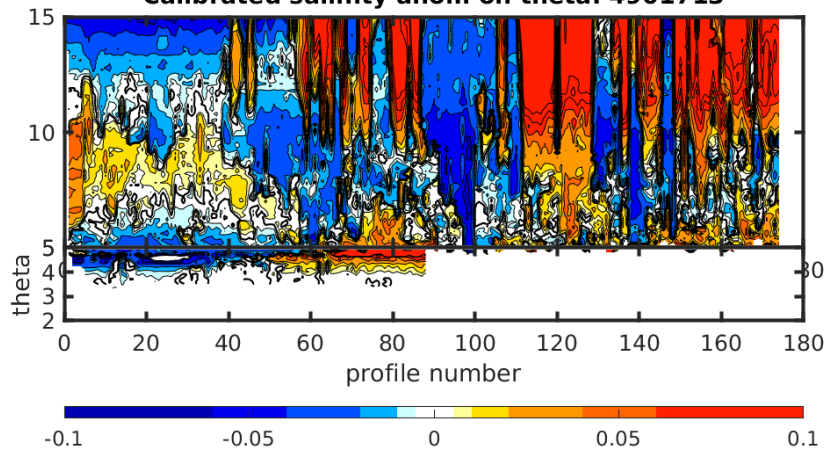
**4901713 calibrated float data (-)
and mapped salinity (o) with objective errors**

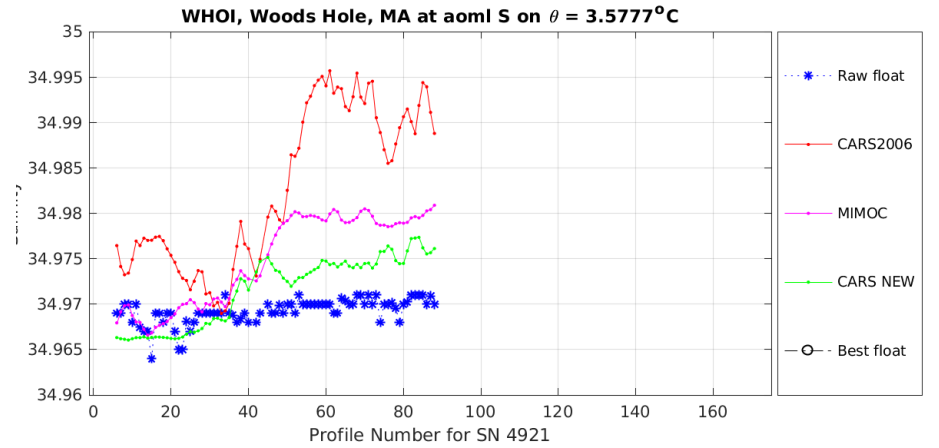
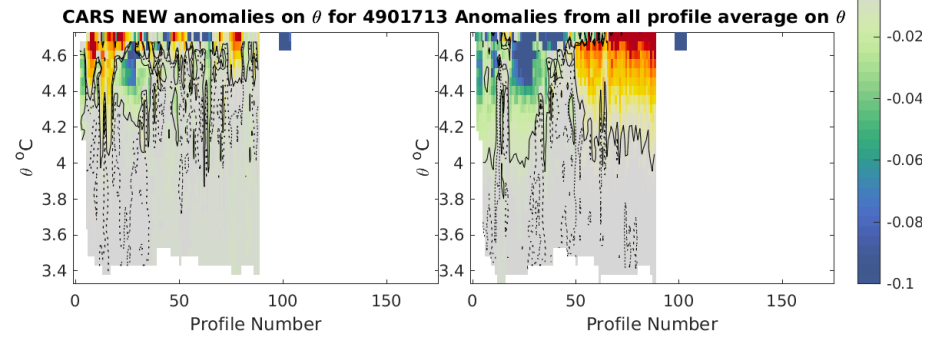
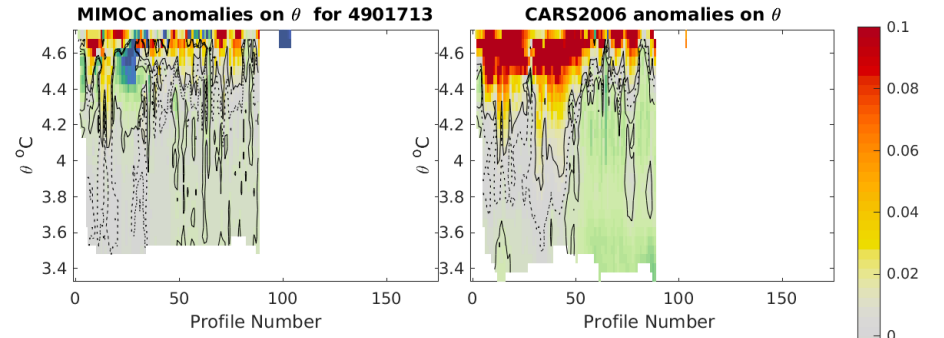
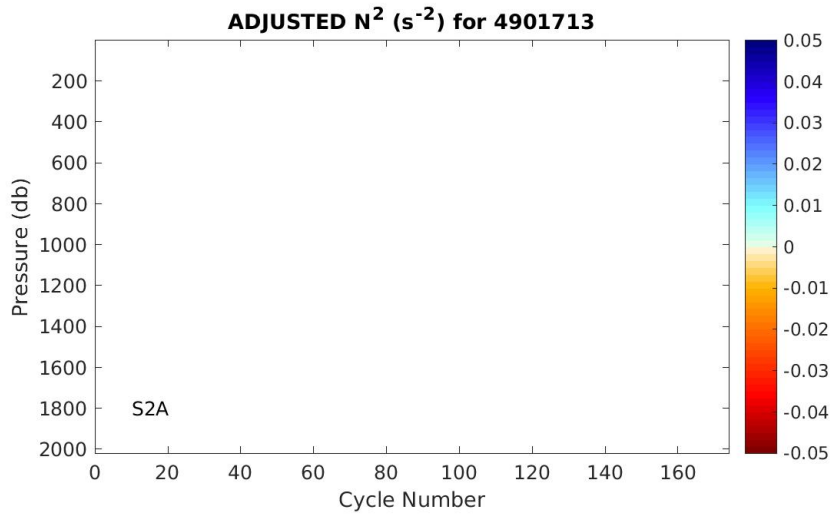
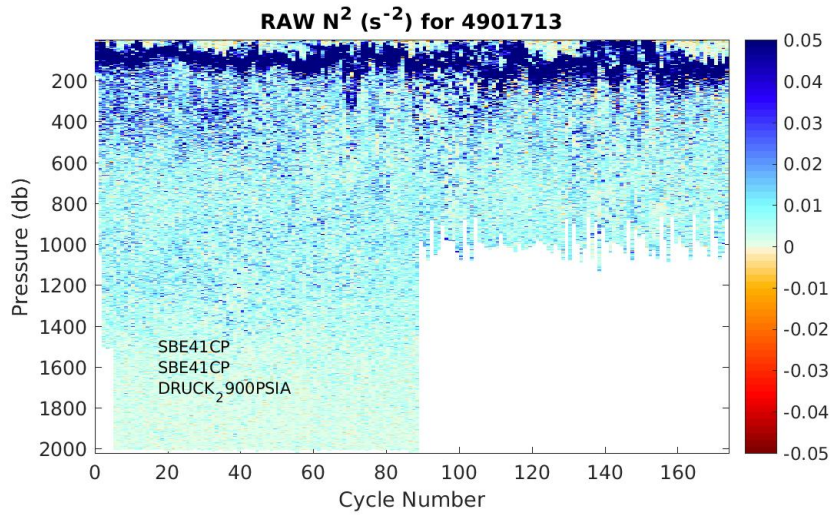


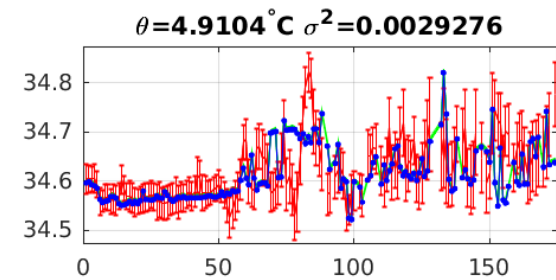
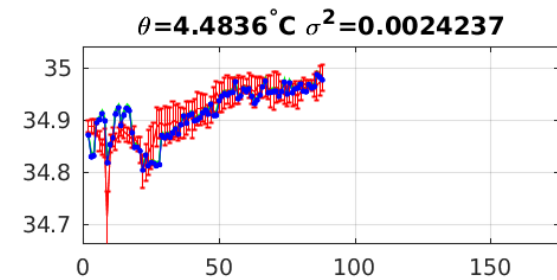
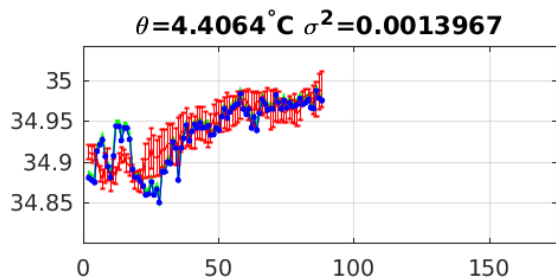
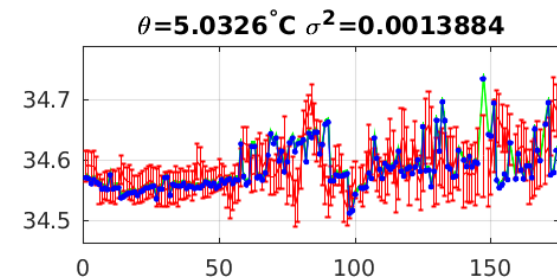
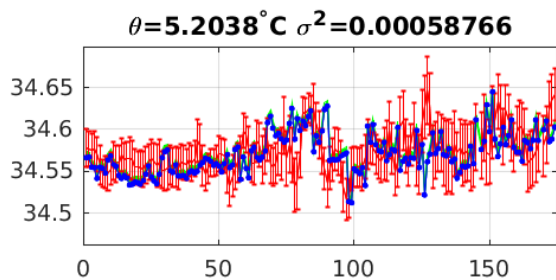
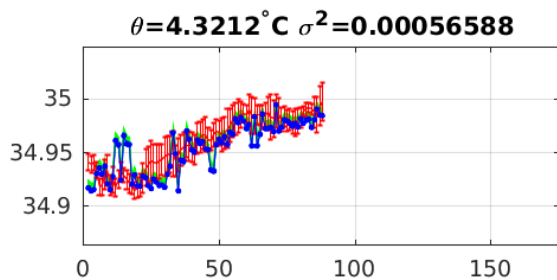
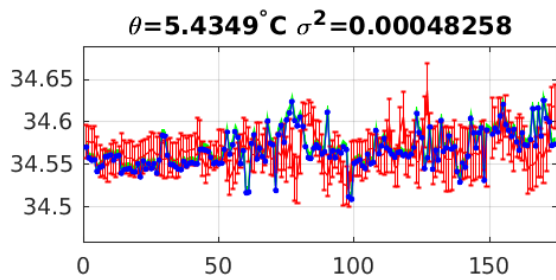
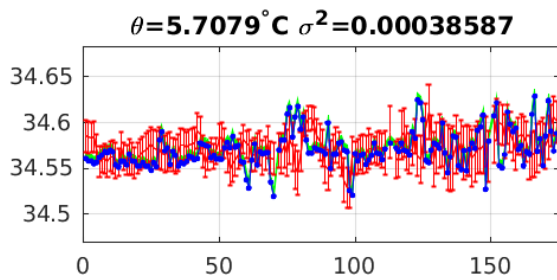
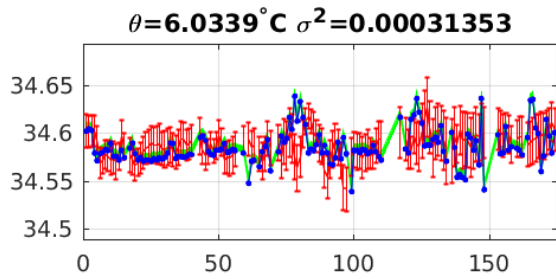
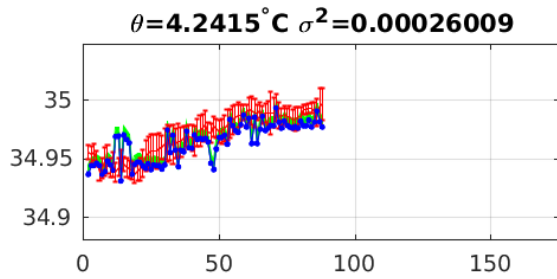
Salinity anom on theta 4901713



Calibrated salinity anom on theta. 4901713







Blue: uncal float; Red: mapped salinity; Green: cal float w/1xerr