

WMO 4901702 - OWC Summary Plots

DMQC Operator: Deb West-Mack
 Date: 12-Oct-2022 11:17:49
 Config File: cow_config_sm.txt

WMO Boxes: wmo_boxes_ctd21argo21.mat
 Historical Argo: ARGO_for_DMQC_2021V03_1XXXX.tar.gz
 Historical CTD: CTD_for_DMQC_2021V02_1.tgz

Map Scale

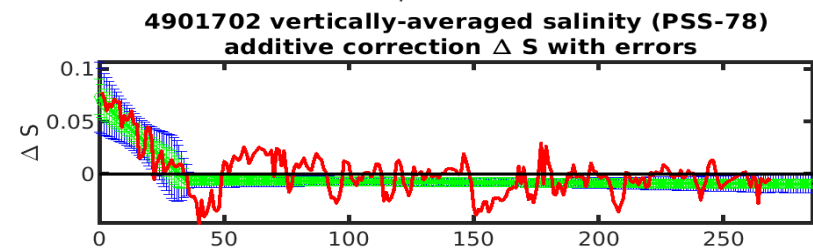
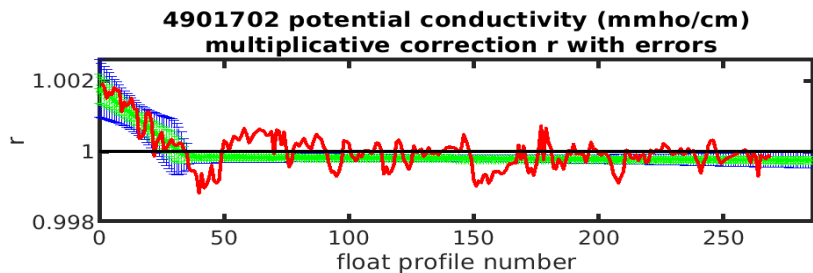
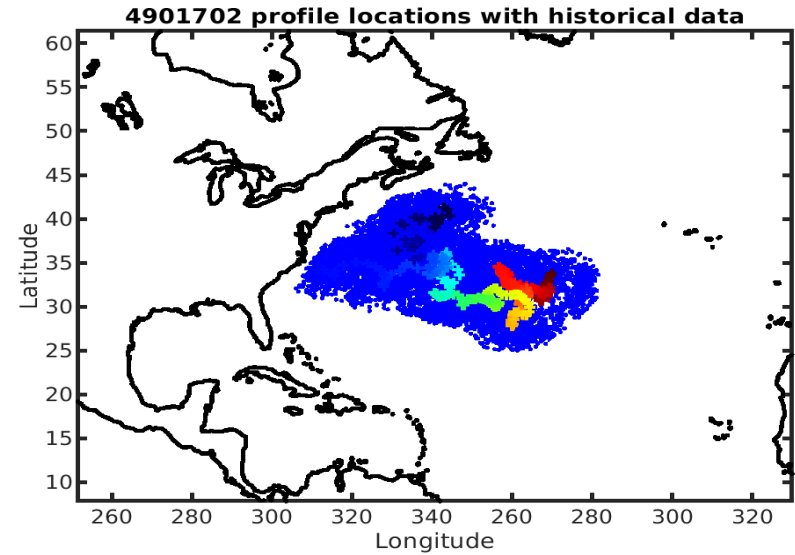
Longitude: 1° / 2°
 Latitude: 0.5° / 1°
 Age: 5yrs / 10yrs
 PV: 0
 SAF: 0

OWC Parameters

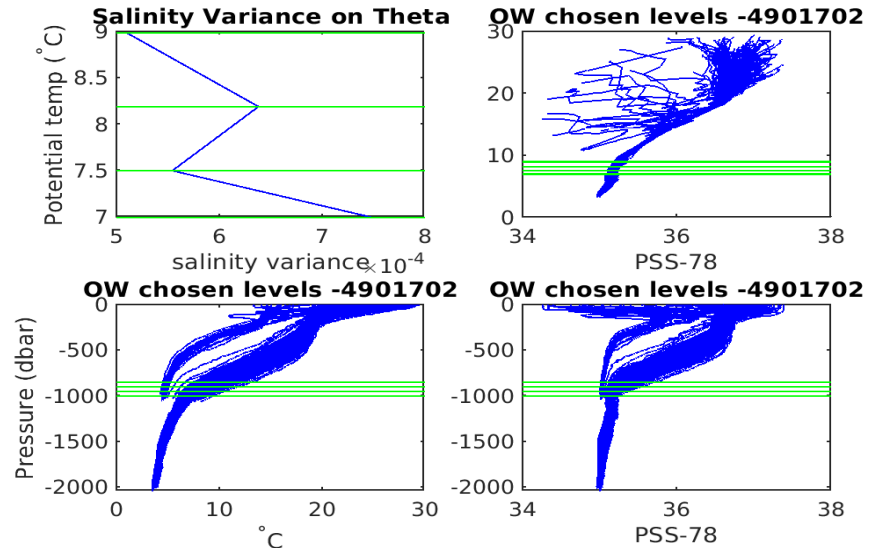
Pressure: : 800 < pres < --
 Theta: -- < theta < --
 Breaks: 35.01

Output

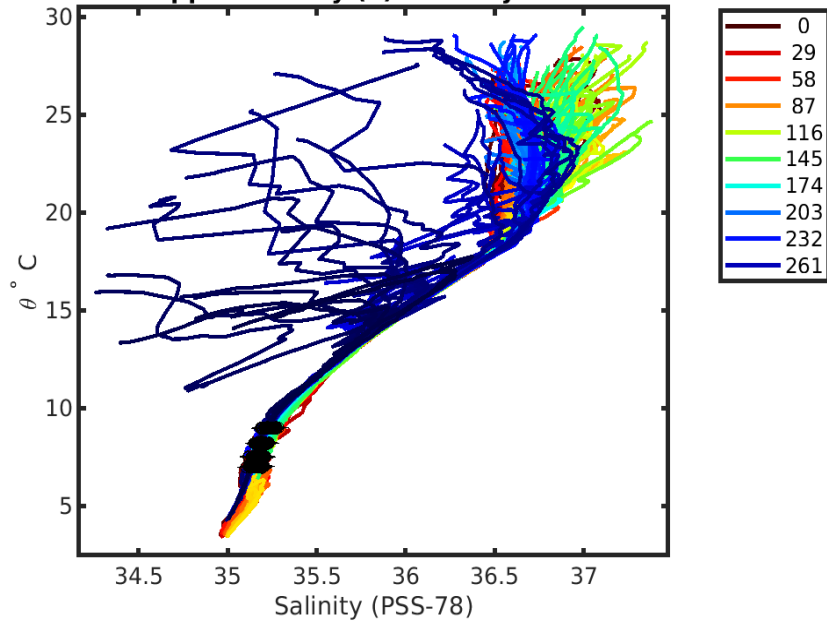
Pcond factor: [0.99975 - 1.0018]
 Salinity Offset: [-0.009729 - 0.073167]



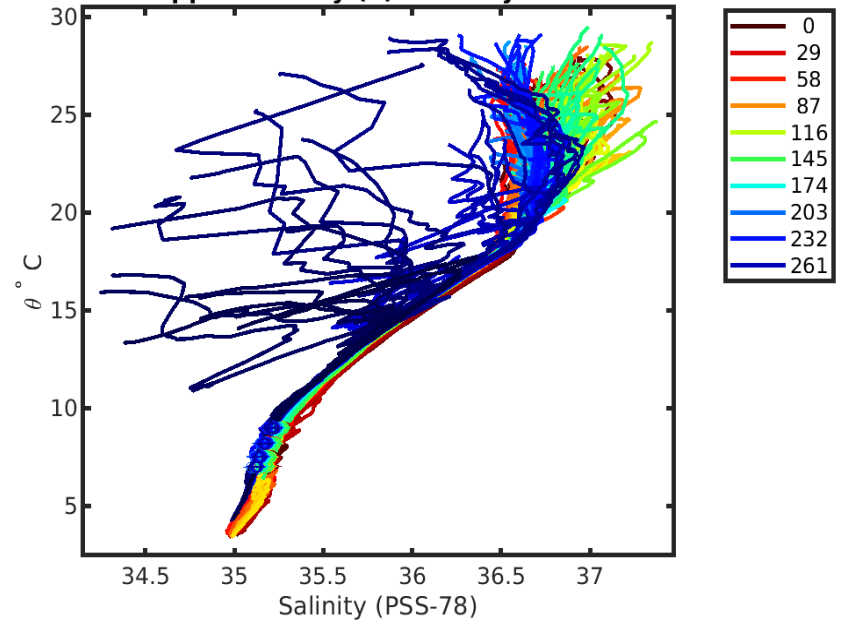
float profile number - blue: 2xcal error; green: 1xcal error; red: 1-1 profile f



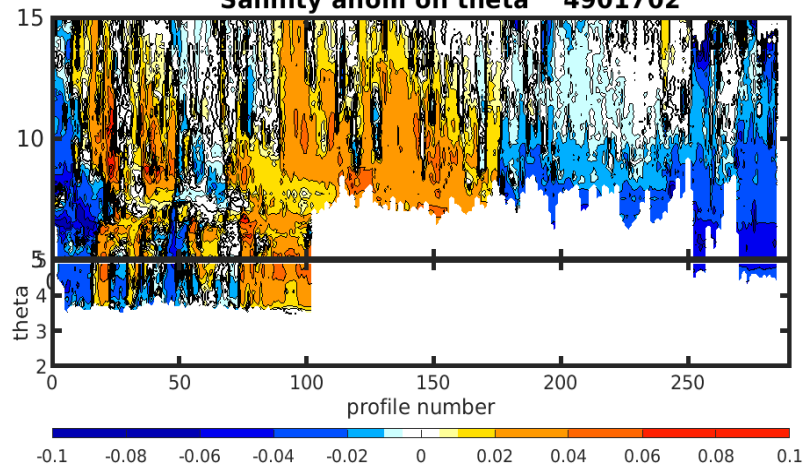
4901702 uncalibrated float data (-)
and mapped salinity (o) with objective errors



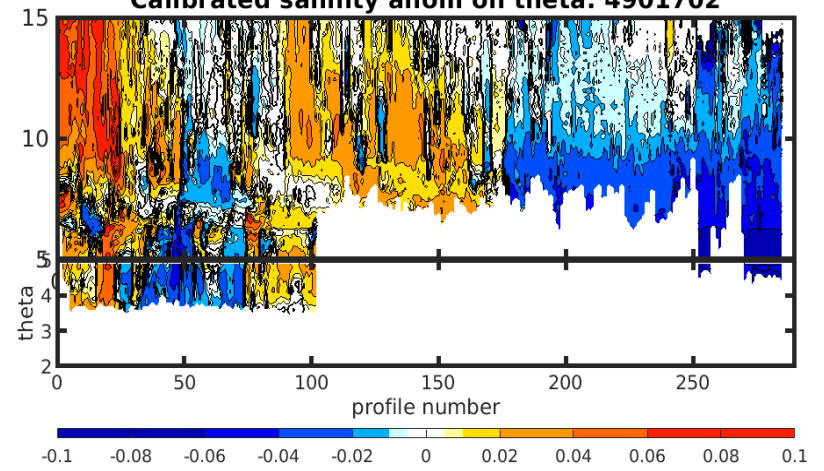
4901702 calibrated float data (-)
and mapped salinity (o) with objective errors

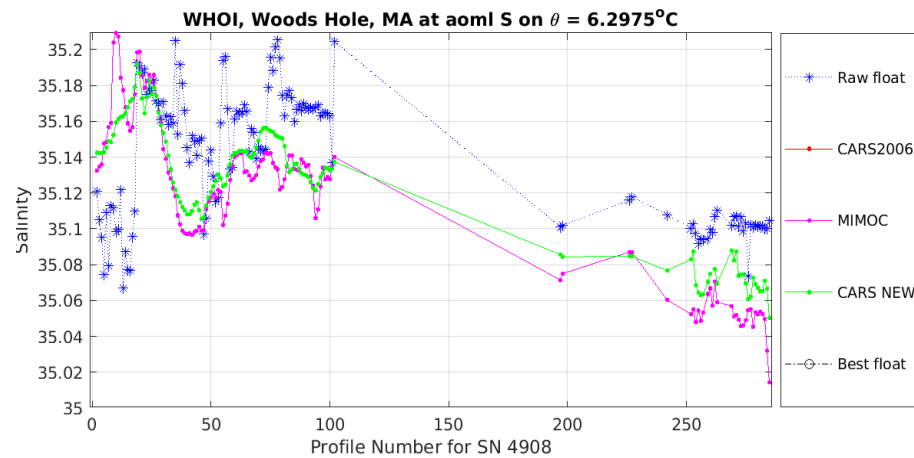
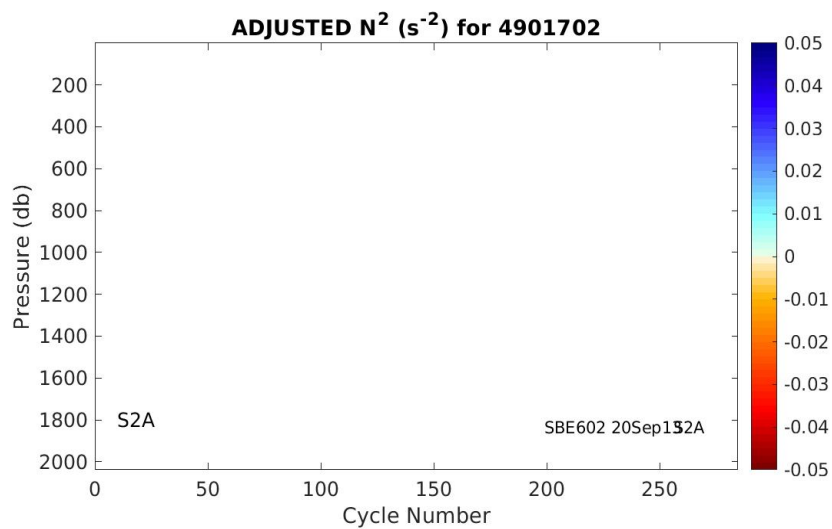
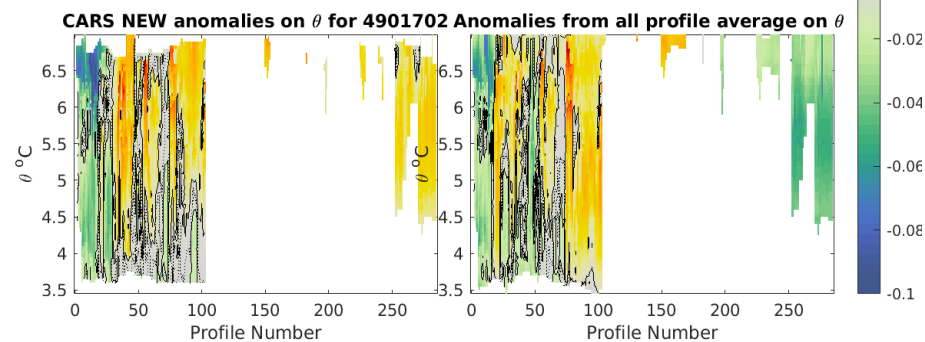
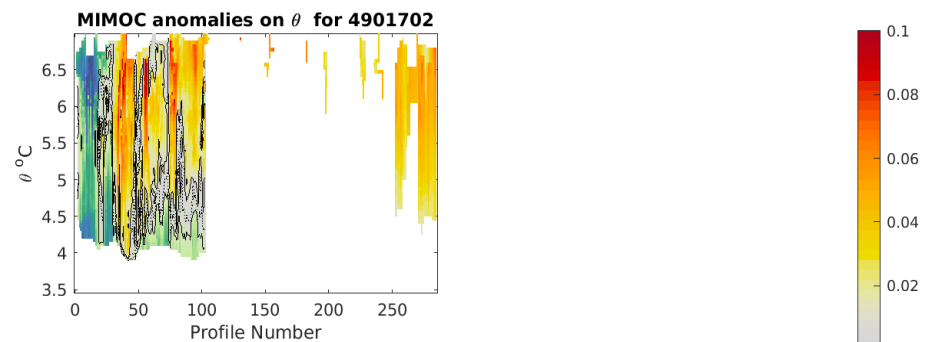
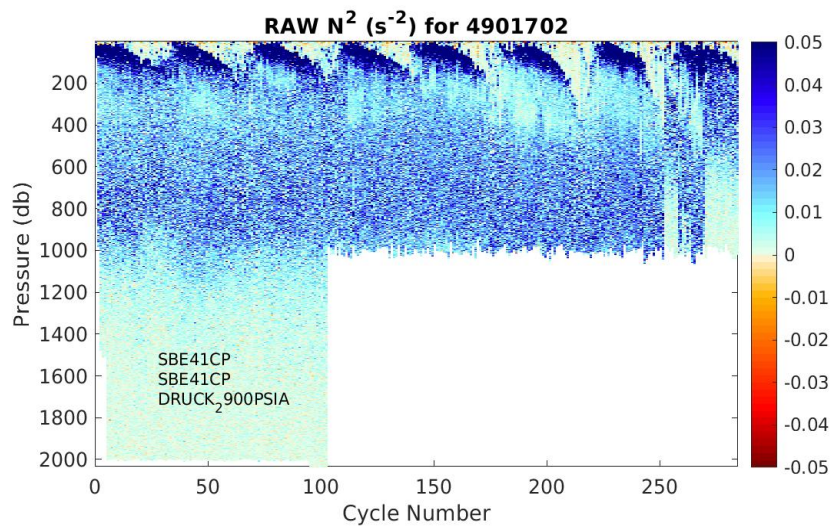


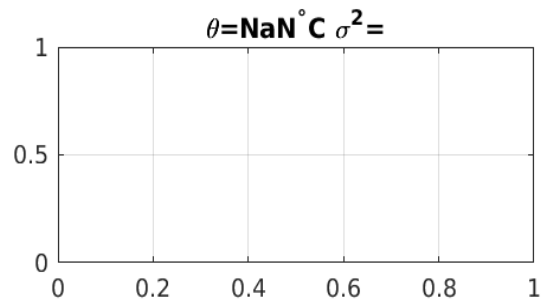
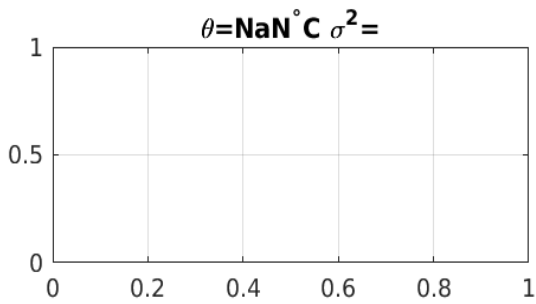
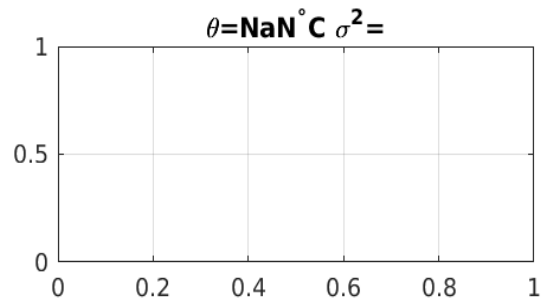
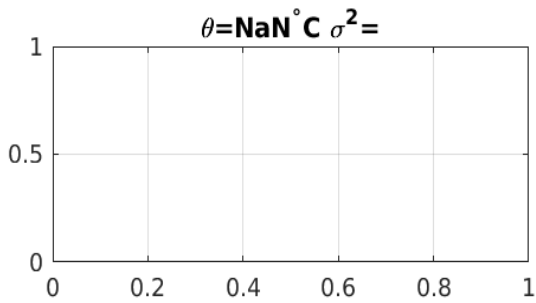
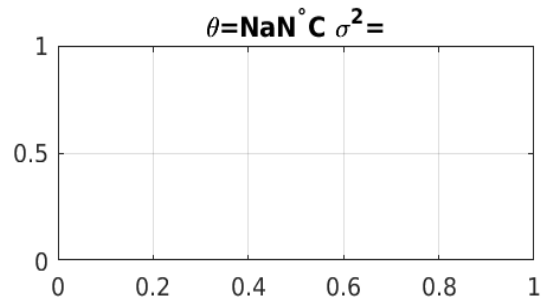
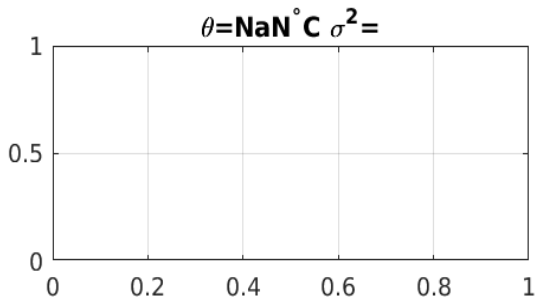
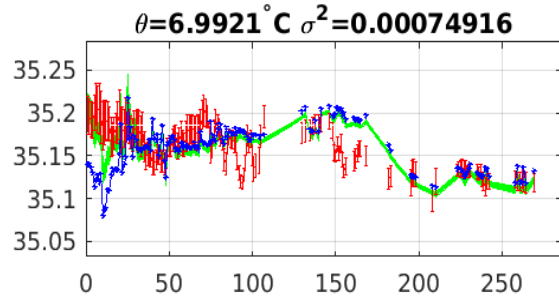
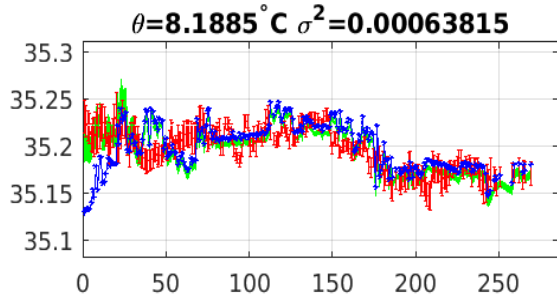
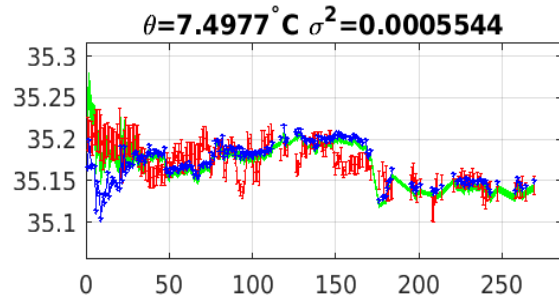
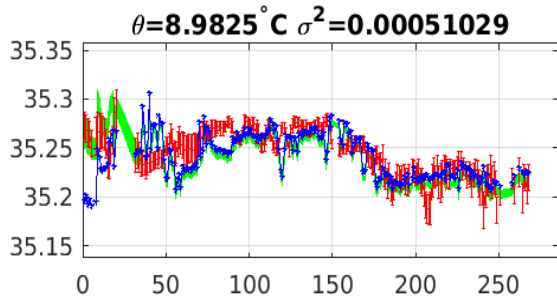
Salinity anom on theta 4901702



Calibrated salinity anom on theta. 4901702







Blue: uncal float; Red: mapped salinity; Green: cal float w/1xerr