

WMO 4901699 - OWC Summary Plots

DMQC Operator: Deb West-Mack
 Date: 17-Aug-2021 11:17:34
 Config File: cow_config_sm.txt

WMO Boxes: wmo_boxes_ctd21argo20.mat
 Historical Argo: ARGO_for_DMQC_2020V03.tar.gz
 Historical CTD: CTD_for_DMQC_2021V01_1.tar.gz

Map Scale

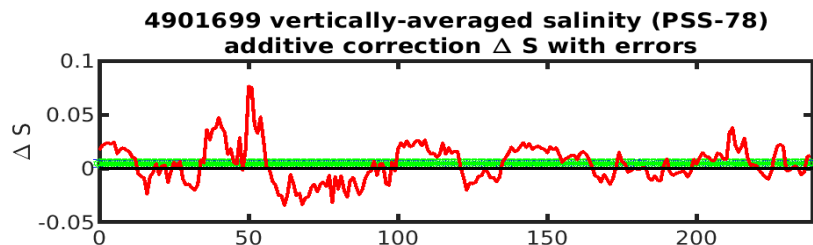
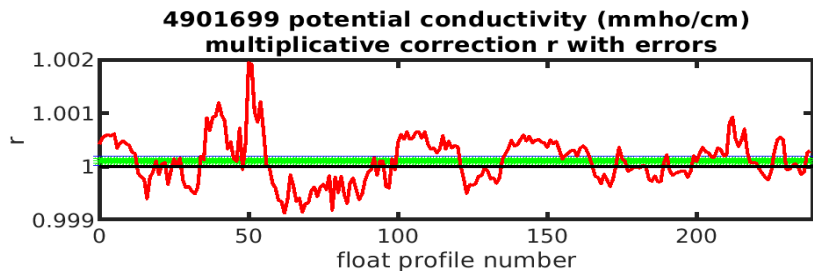
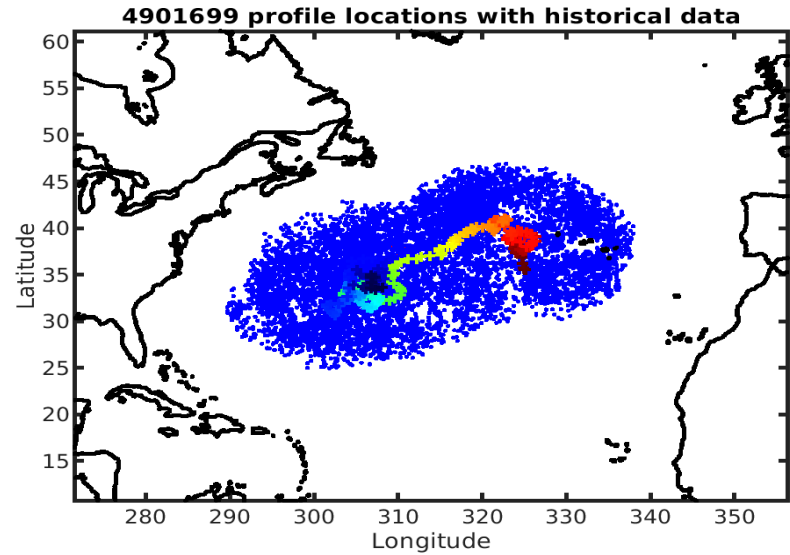
Longitude: 1° / 2°
 Latitude: 0.5° / 1°
 Age: 5yrs / 10yrs
 PV: 0
 SAF: 0

OWC Parameters

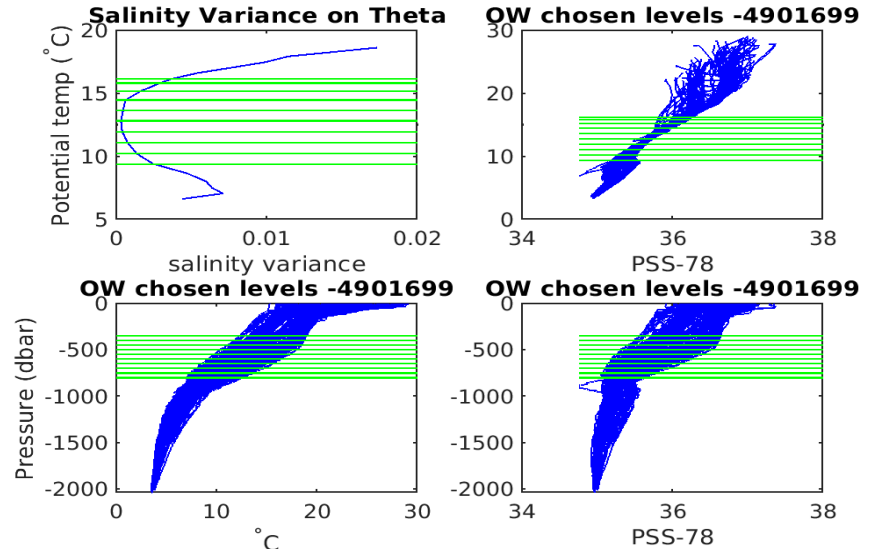
Pressure: : -- < pres < --
 Theta: -- < theta < --
 Breaks: --

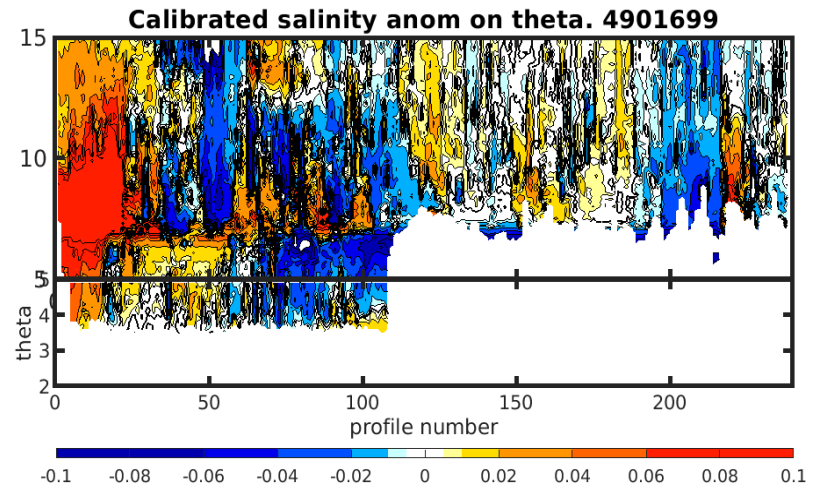
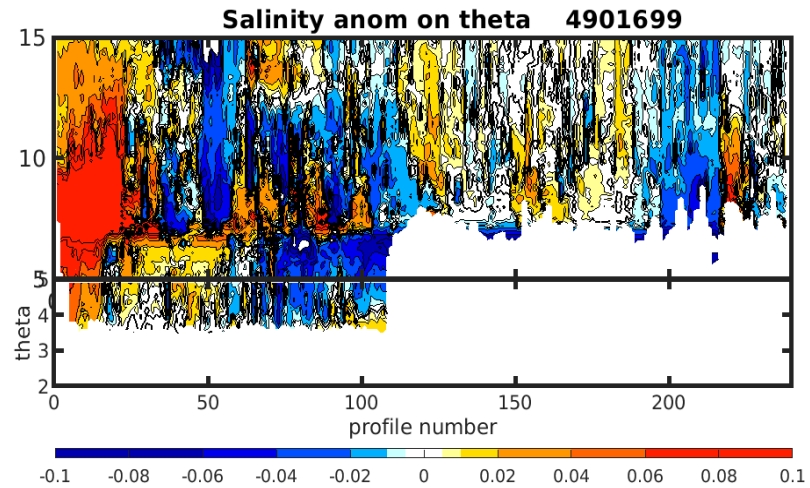
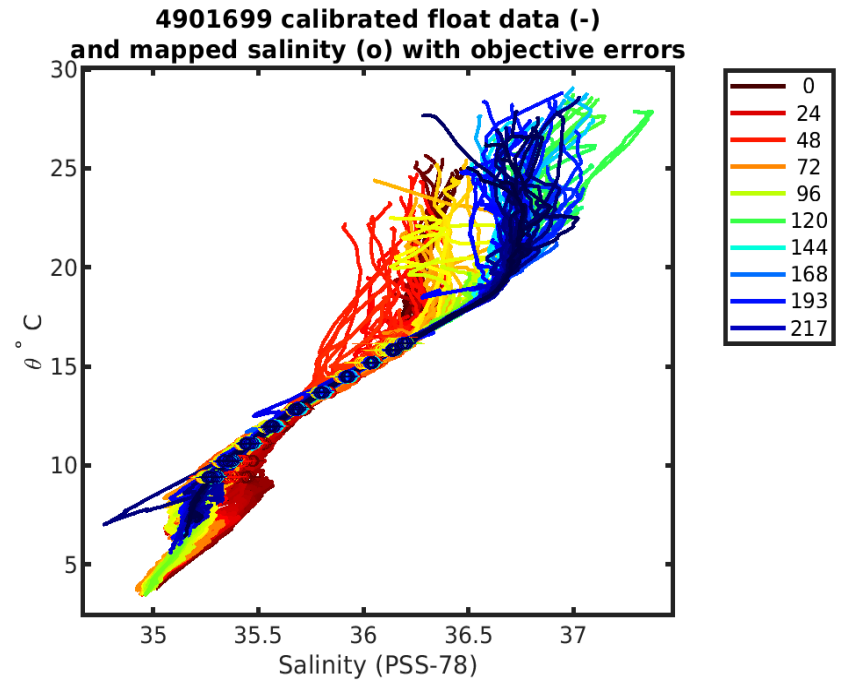
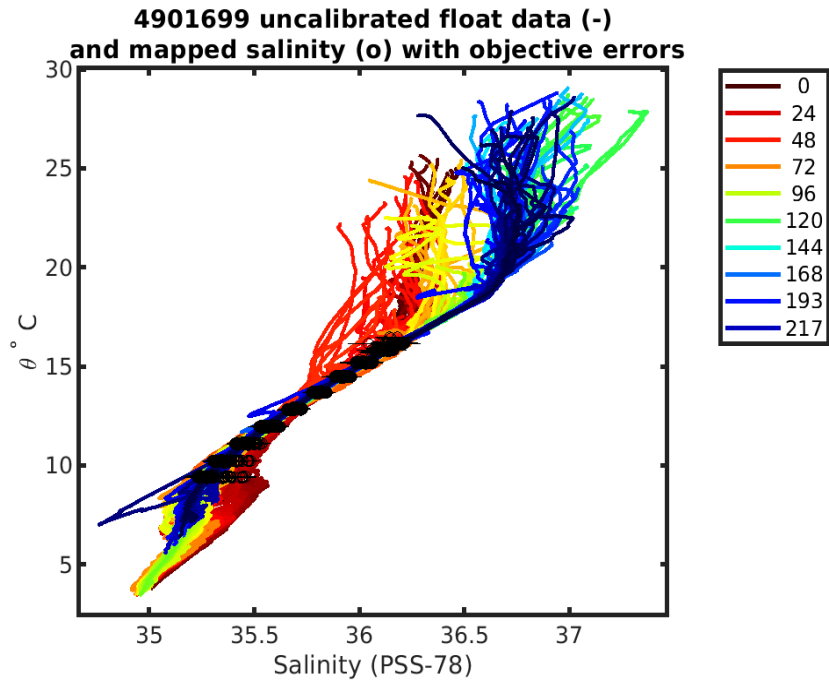
Output

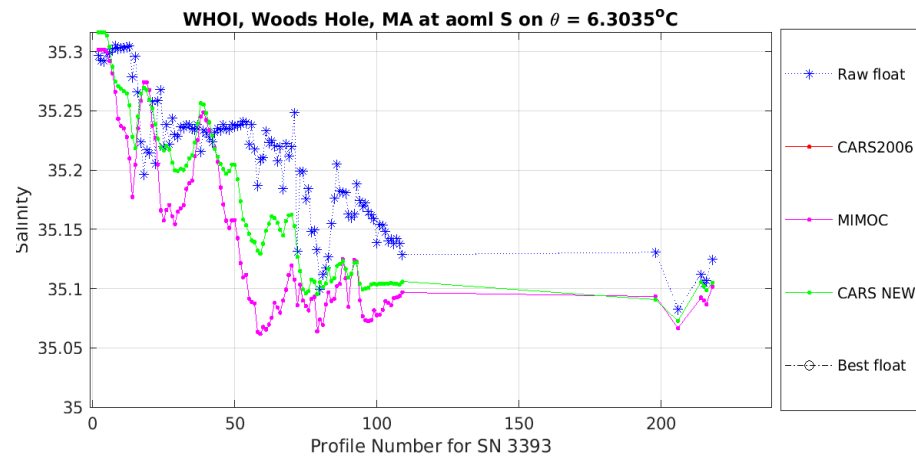
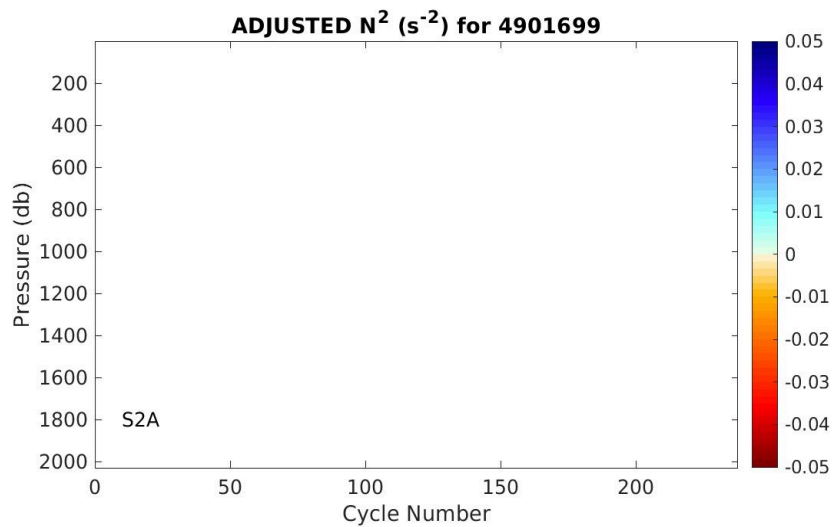
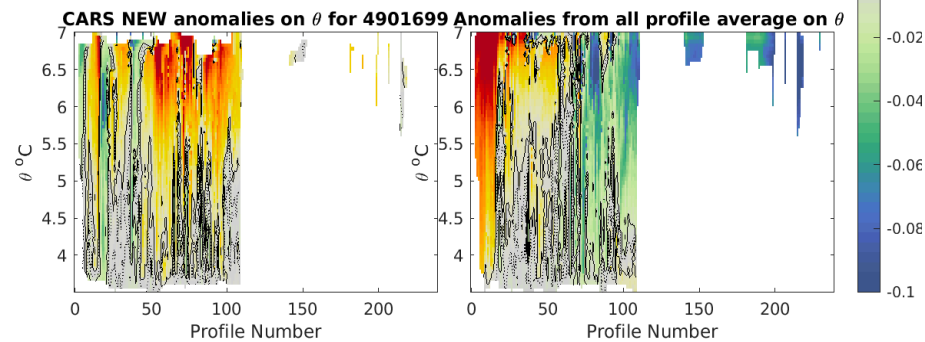
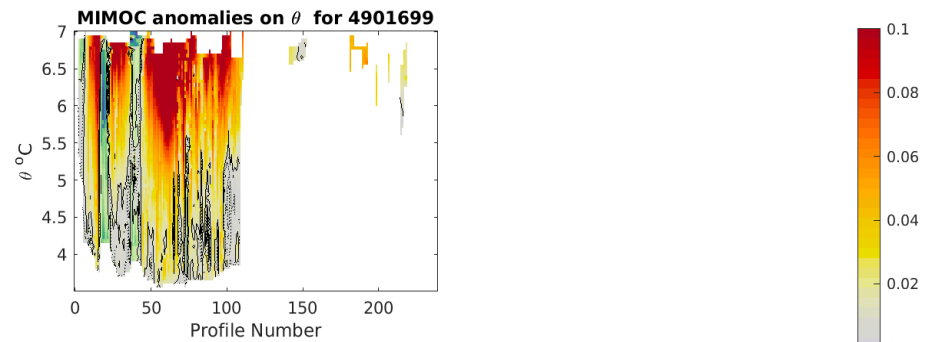
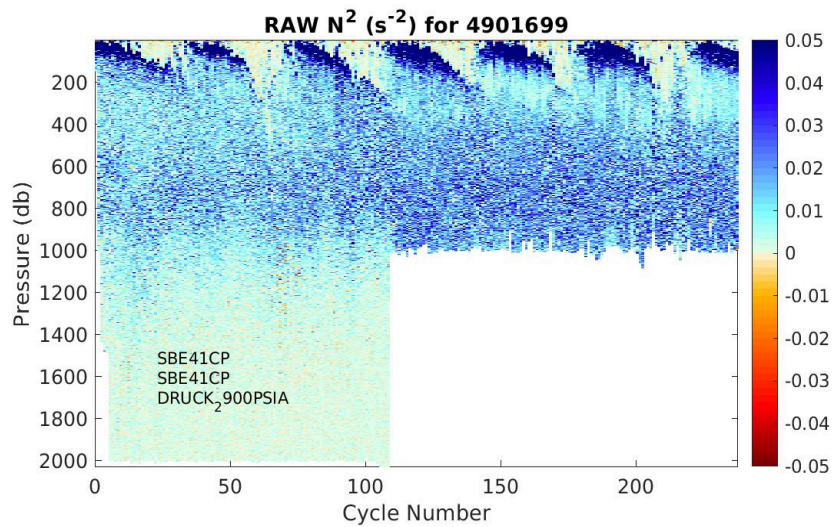
Pcond factor: 1.0001
 Salinity Offset: [0.0043966 - 0.0045553]

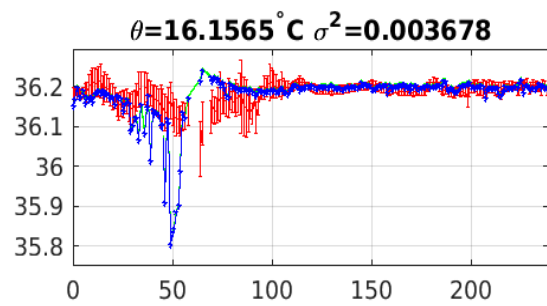
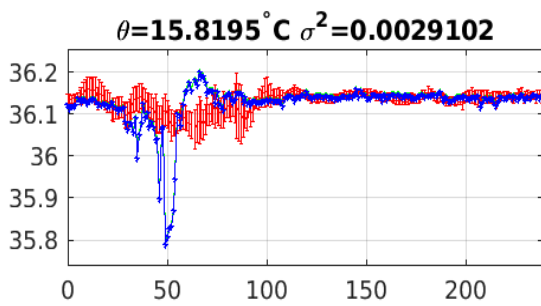
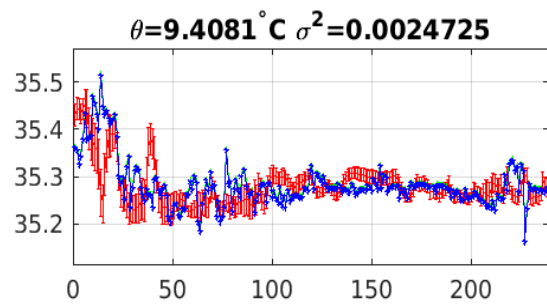
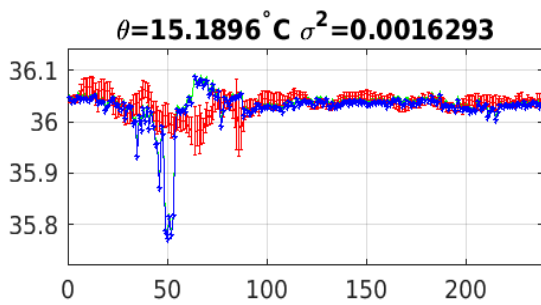
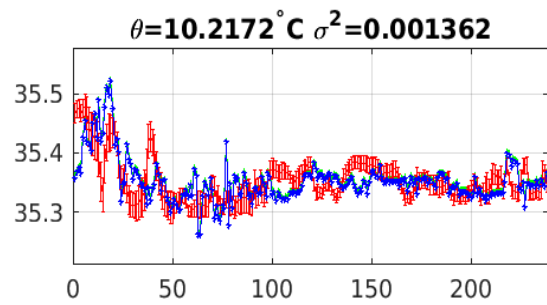
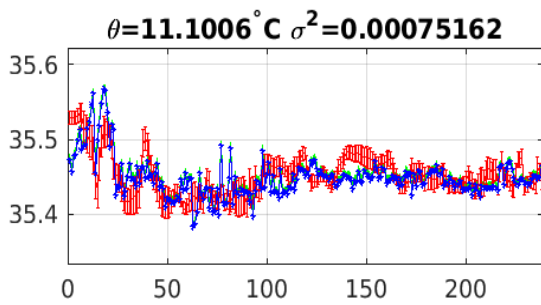
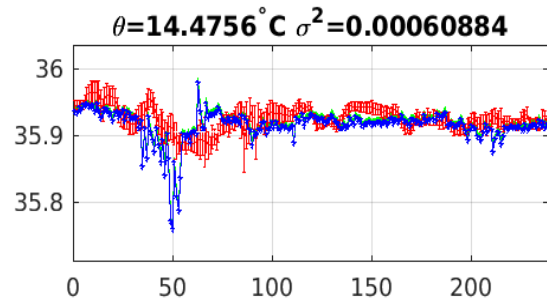
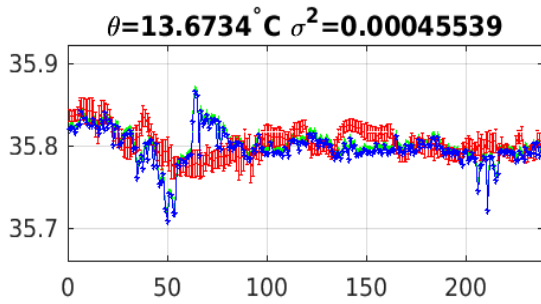
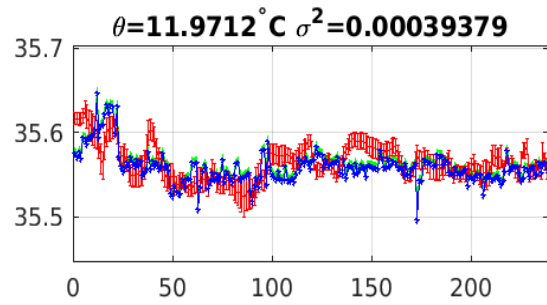
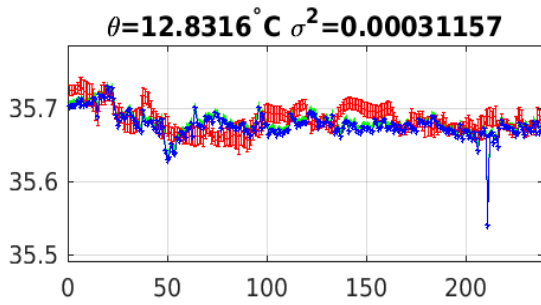


float profile number - blue: 2xcal error; green: 1xcal error; red: 1-1 profile f









Blue: uncal float; Red: mapped salinity; Green: cal float w/1xerr