

# WMO 4901596 - OWC Summary Plots

DMQC Operator: Sachiko Yoshida  
 Date: 12-Apr-2022 12:00:54  
 Config File: cow\_config\_sm.txt

WMO Boxes: wmo\_boxes\_ctd21argo21.mat  
 Historical Argo: ARGO\_for\_DMQC\_2021V03\_1XXXX.tar.gz  
 Historical CTD: CTD\_for\_DMQC\_2021V02\_1.tgz

## Map Scale

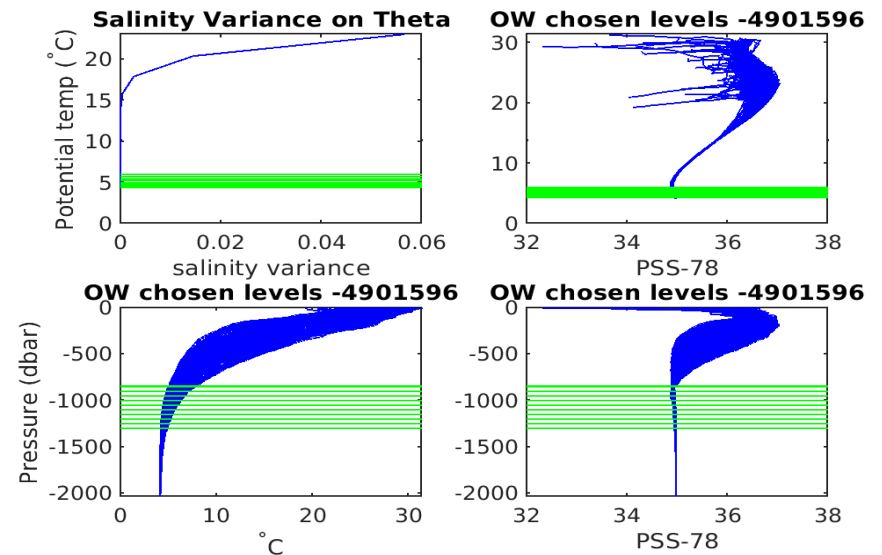
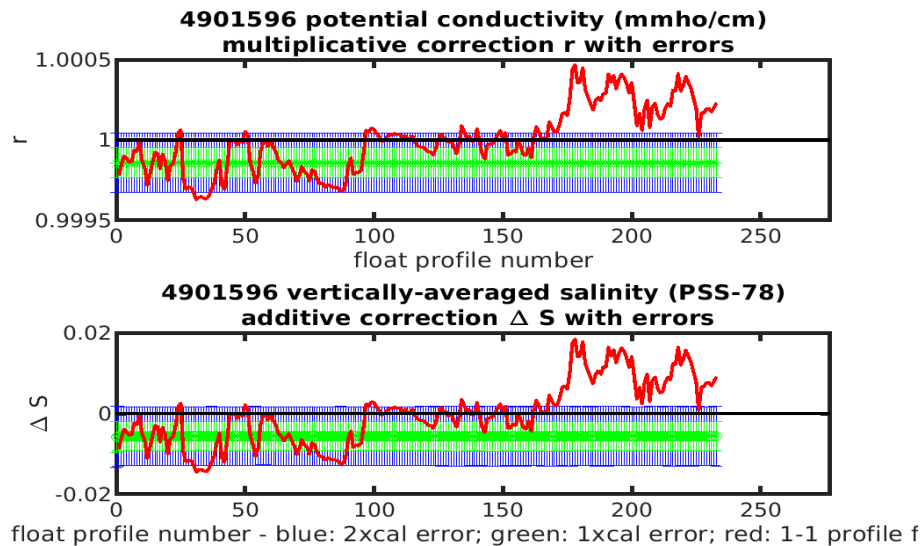
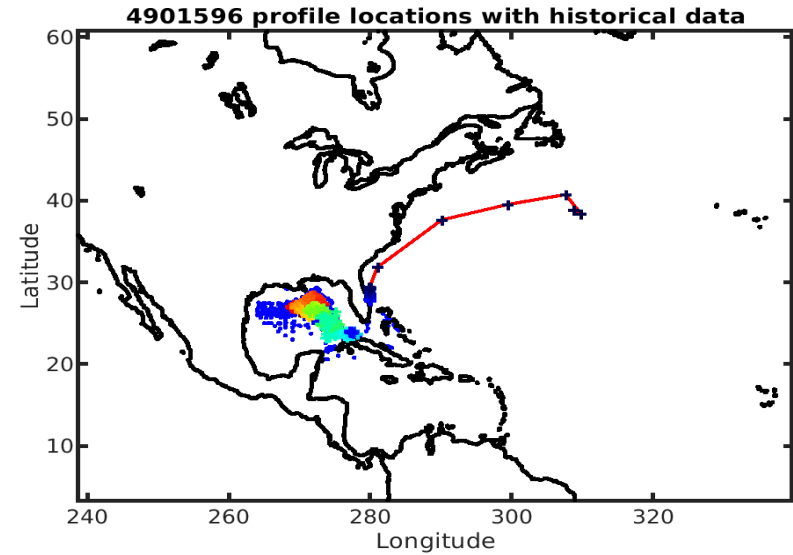
Longitude: 1° / 2°  
 Latitude: 0.5° / 1°  
 Age: 5yrs / 10yrs  
 PV: 0  
 SAF: 0

## OWC Parameters

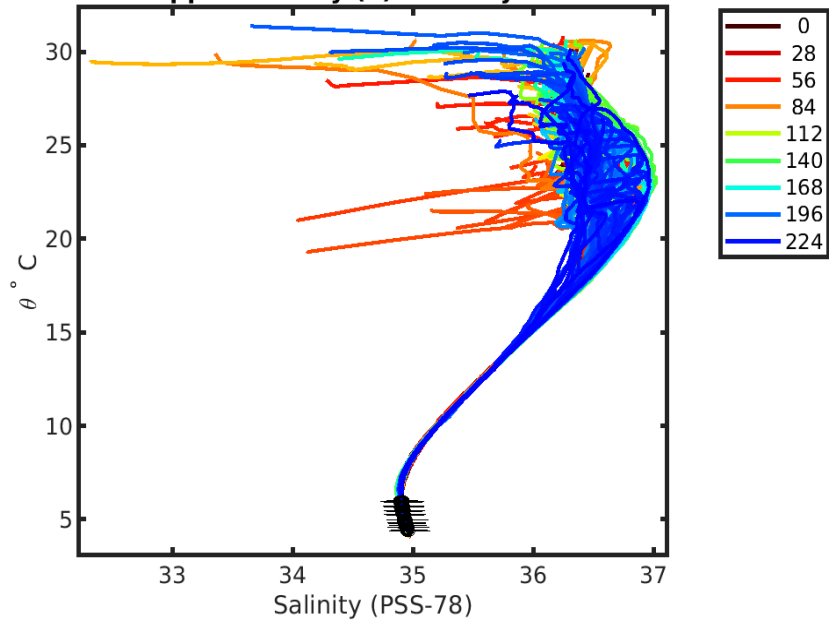
Pressure: : -- < pres < --  
 Theta: -- < theta < --  
 Breaks: --

## Output

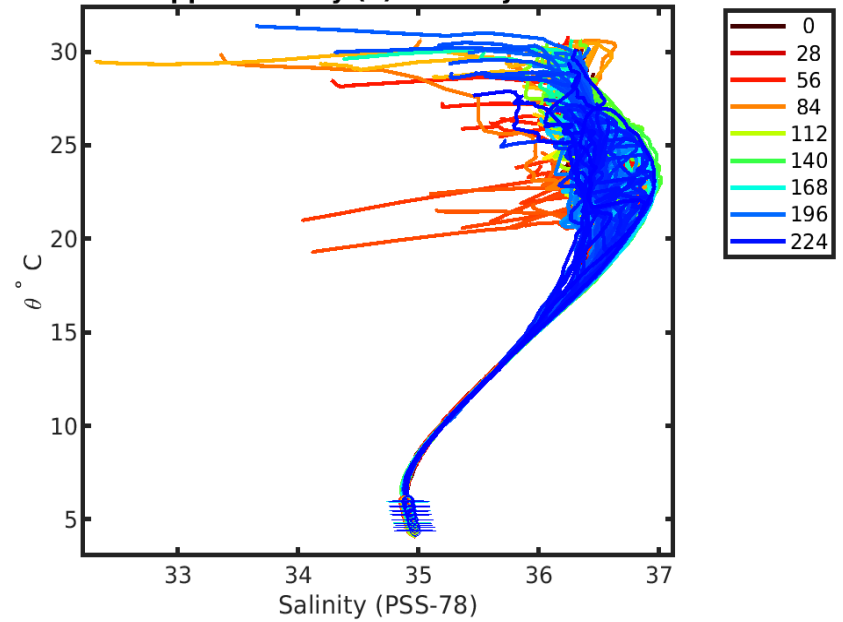
Pcond factor: 0.99986  
 Salinity Offset: [-0.0058033 - -0.0055306]



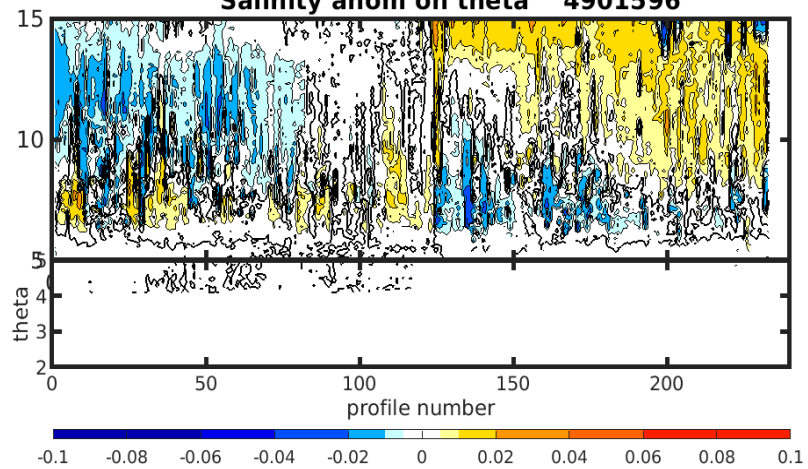
4901596 uncalibrated float data (-)  
and mapped salinity (o) with objective errors



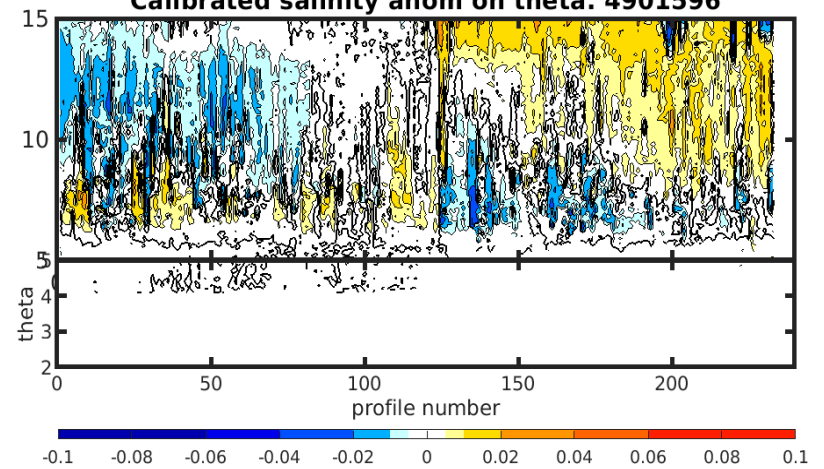
4901596 calibrated float data (-)  
and mapped salinity (o) with objective errors

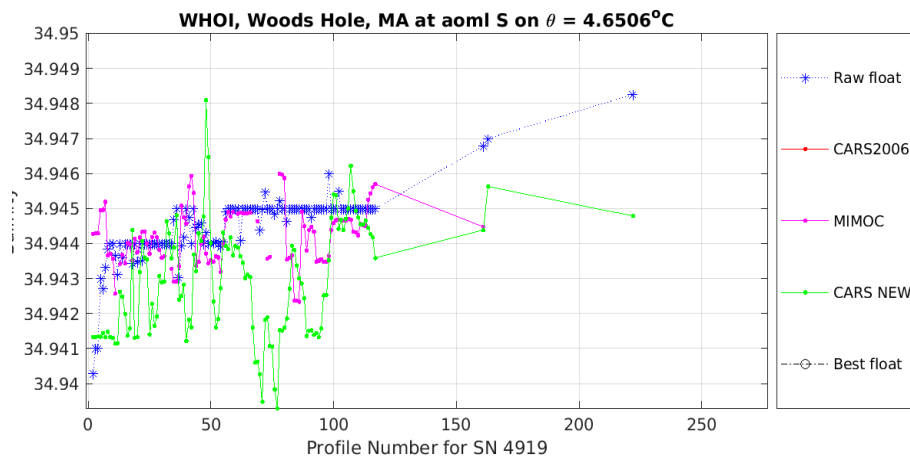
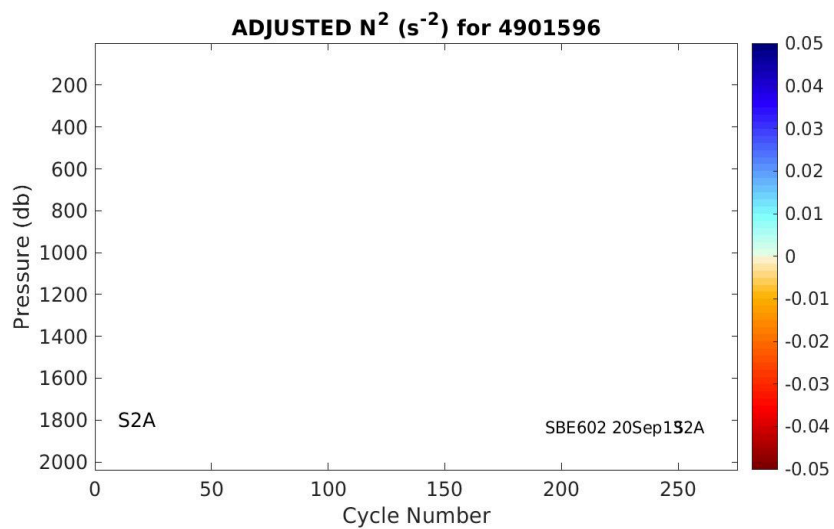
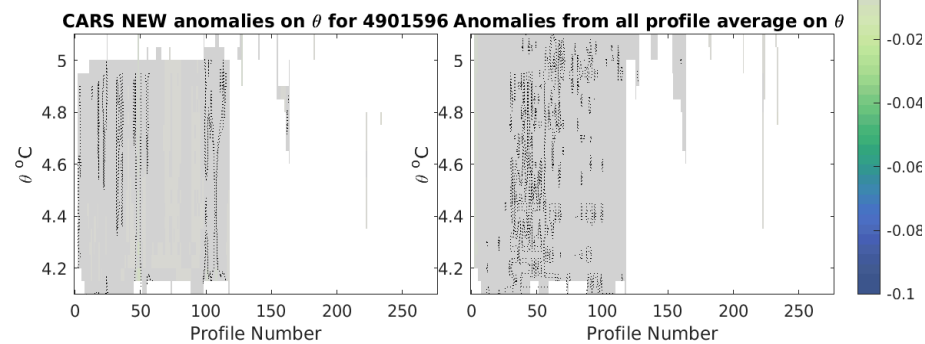
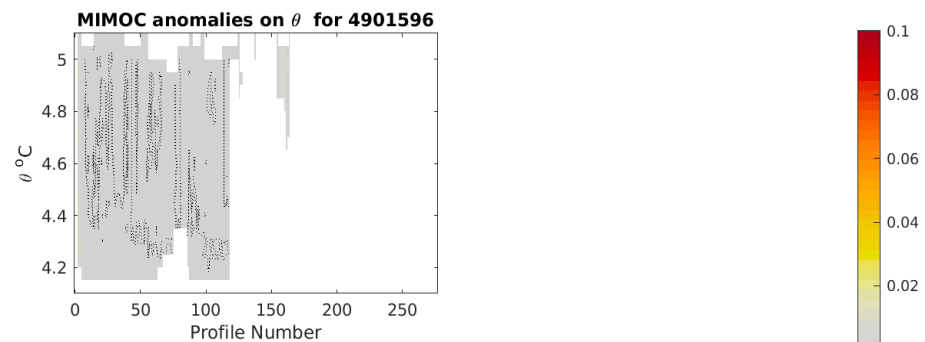
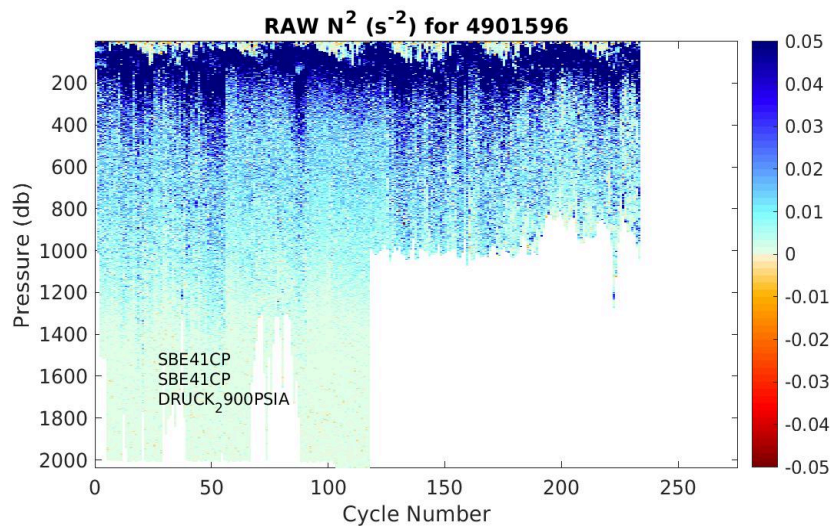


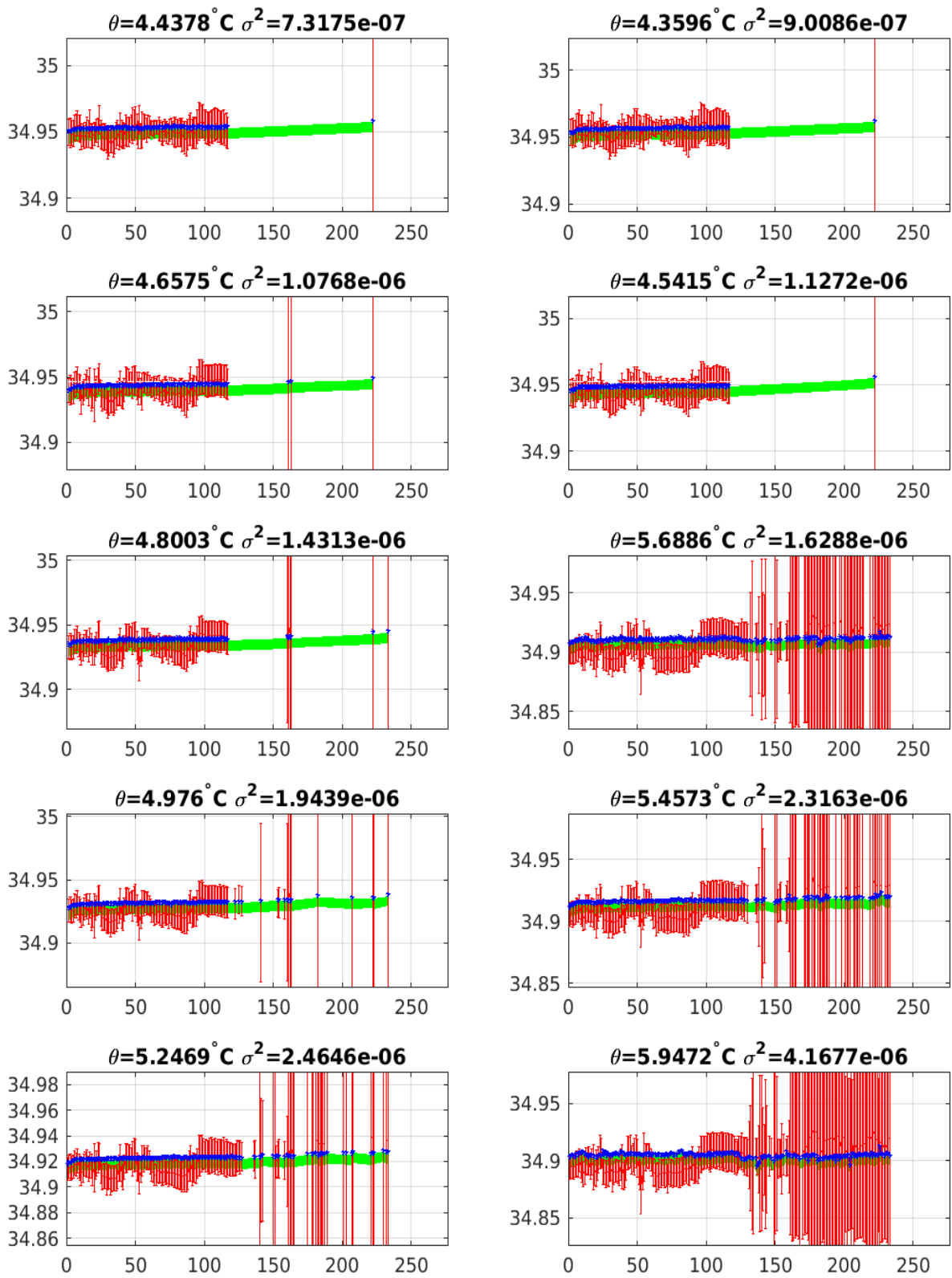
Salinity anom on theta 4901596



Calibrated salinity anom on theta. 4901596







Blue: uncal float; Red: mapped salinity; Green: cal float w/1xerr