

WMO 4901589 - OWC Summary Plots

DMQC Operator: Unknown
 Date: 27-May-2020 14:31:54
 Config File: cow_config_default.txt

WMO Boxes: wmo_boxes_argo19ctd19.mat
 Historical Argo: ARGO_for_DMQC_2018V01.tar.gz
 Historical CTD: CTD_for_DMQC_2019V01_1.tar.gz

Map Scale

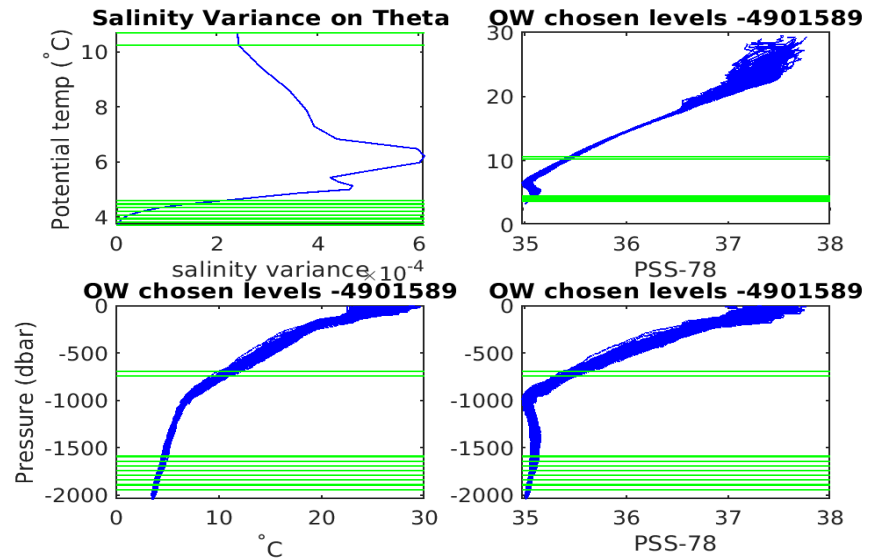
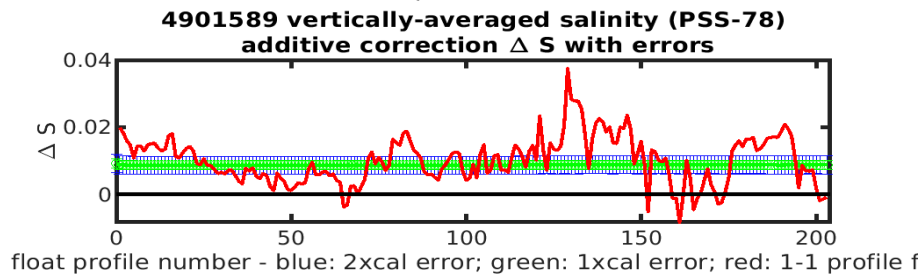
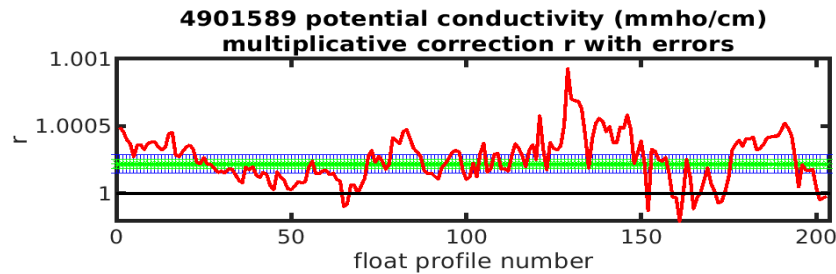
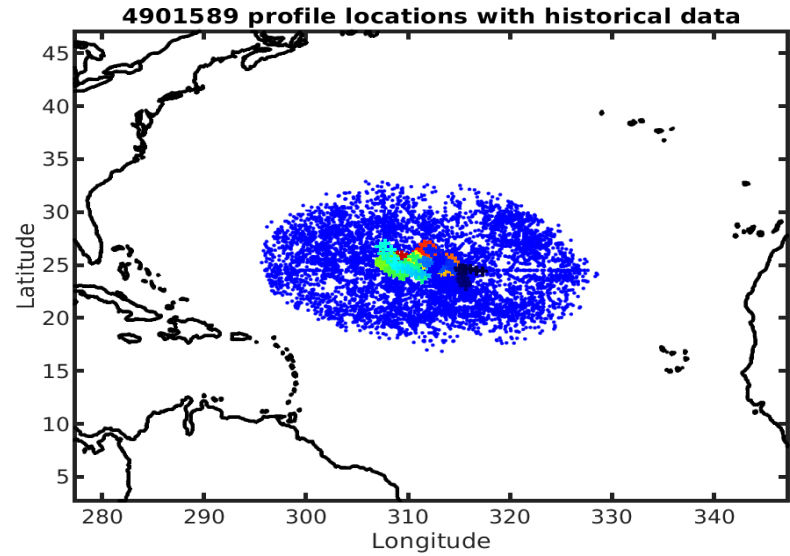
Longitude: 2° / 4°
 Latitude: 1° / 2°
 Age: 5yrs / 10yrs
 PV: 0
 SAF: 0

OWC Parameters

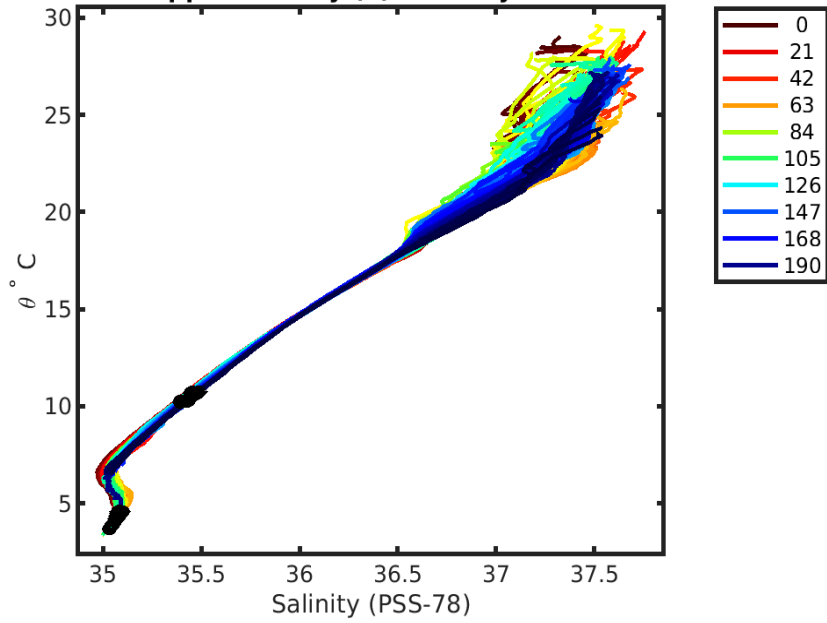
Pressure: : -- < pres < --
 Theta: -- < theta < --
 Breaks: --

Output

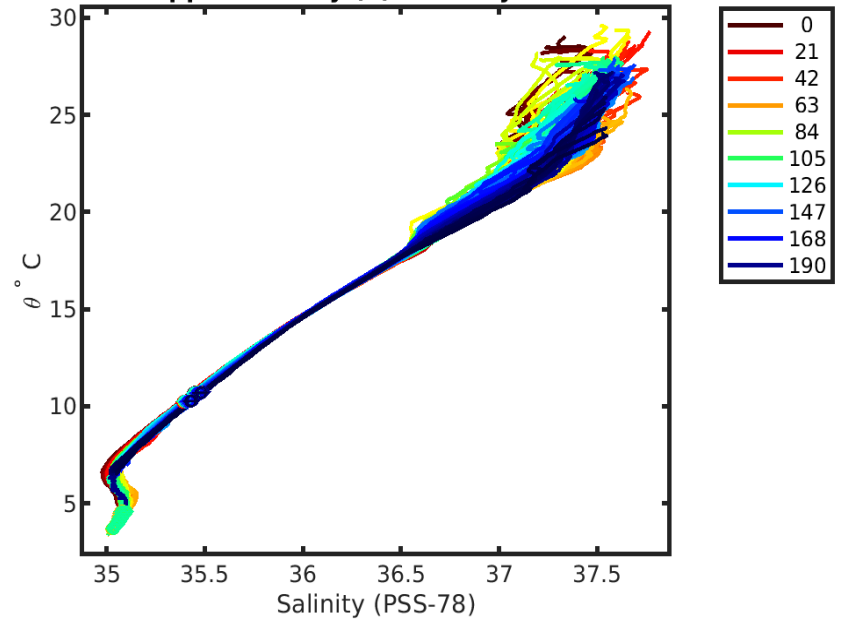
Pcond factor: 1.0002
 Salinity Offset: [0.0086243 - 0.0091548]



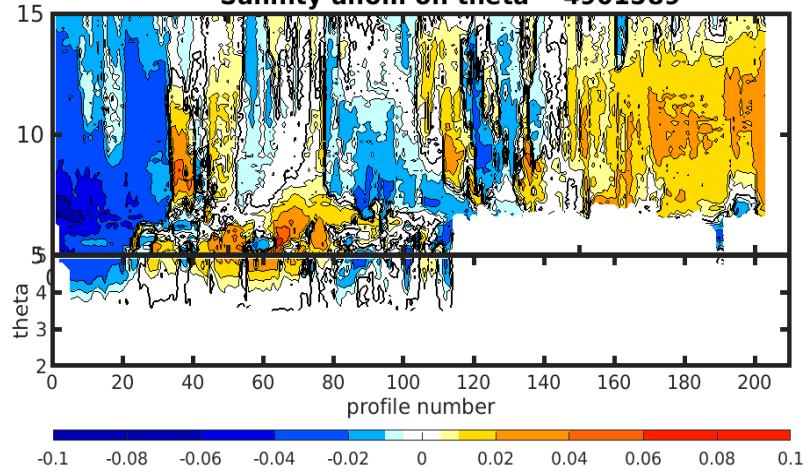
4901589 uncalibrated float data (-)
and mapped salinity (o) with objective errors



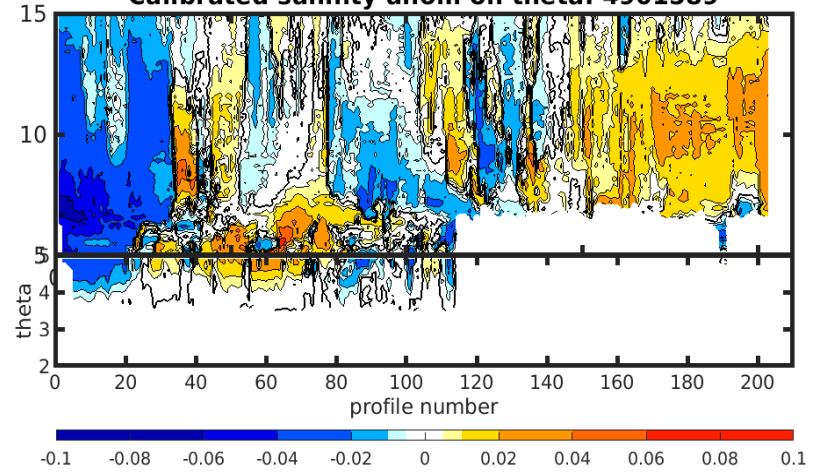
4901589 calibrated float data (-)
and mapped salinity (o) with objective errors

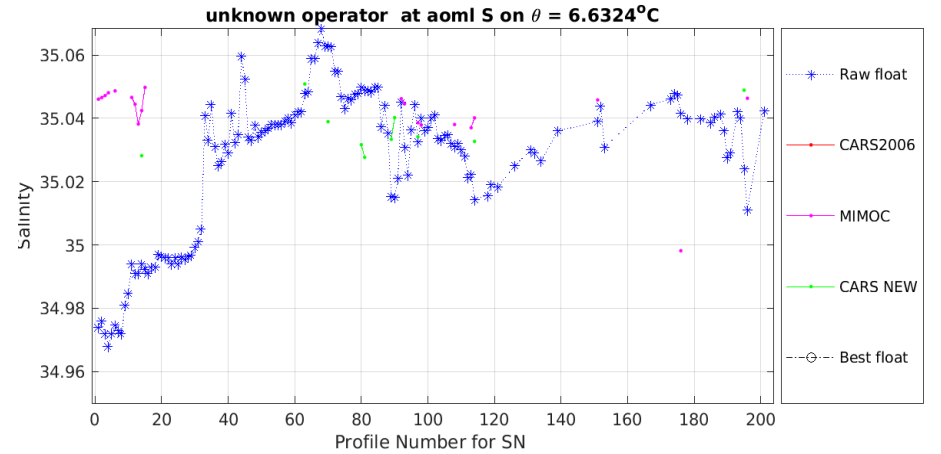
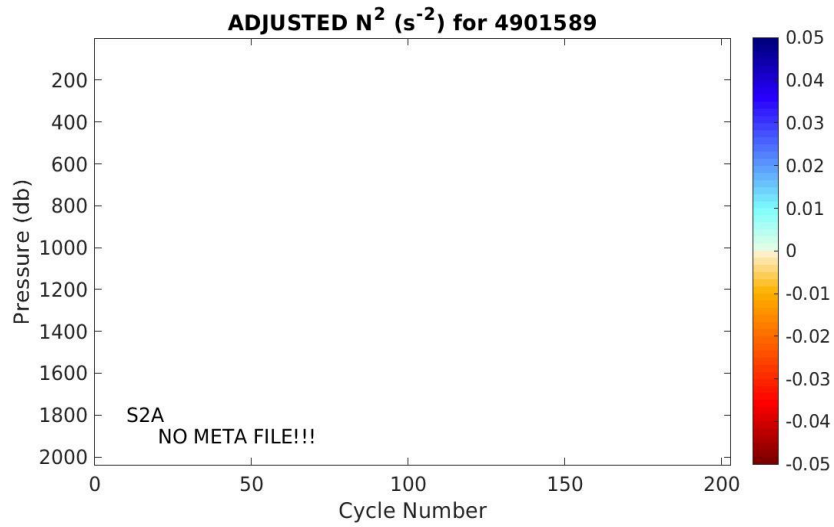
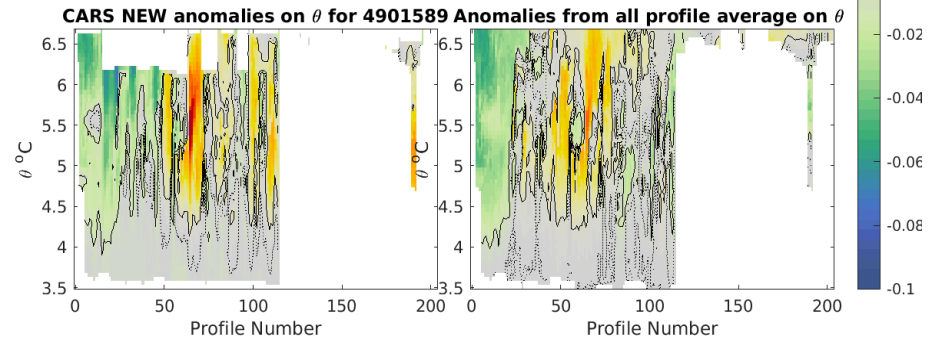
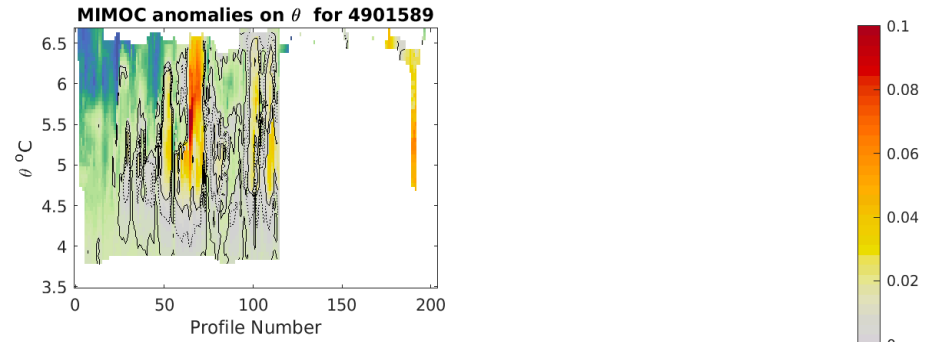
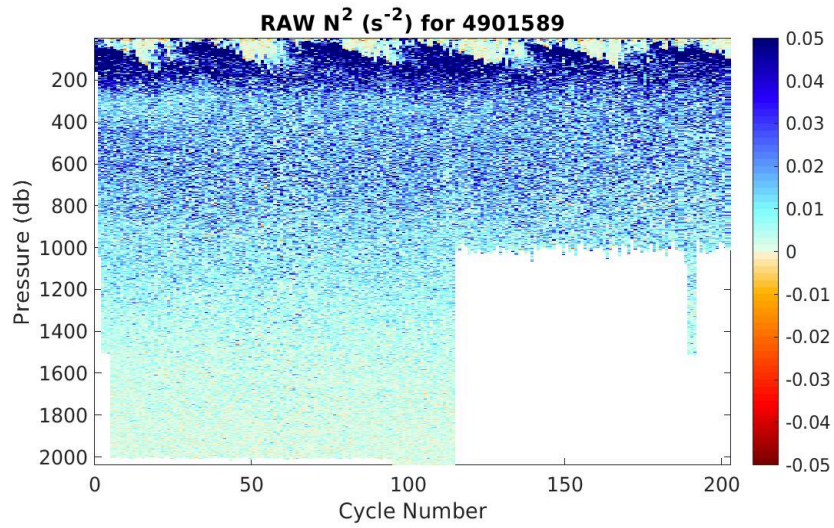


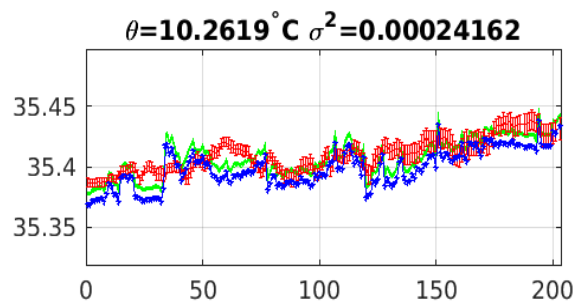
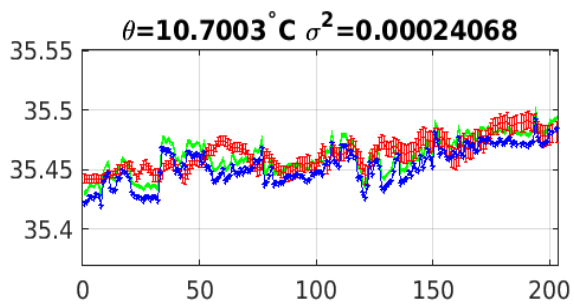
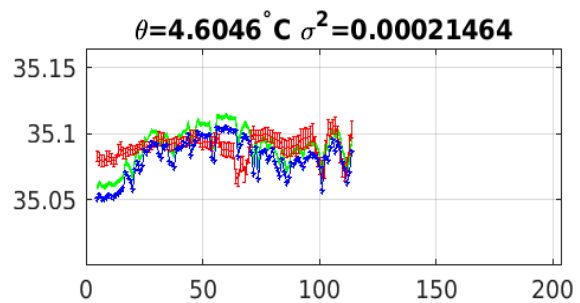
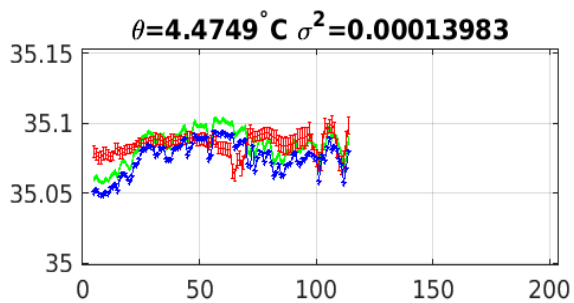
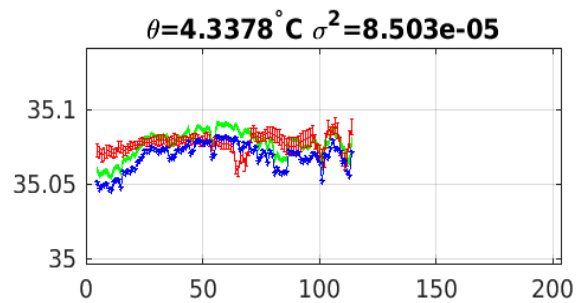
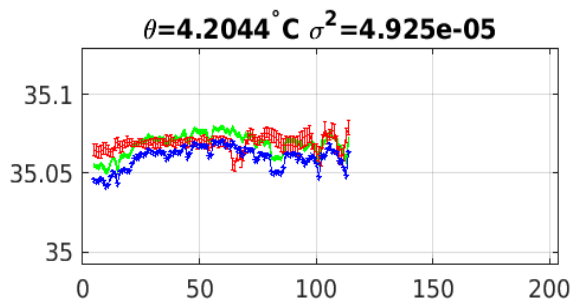
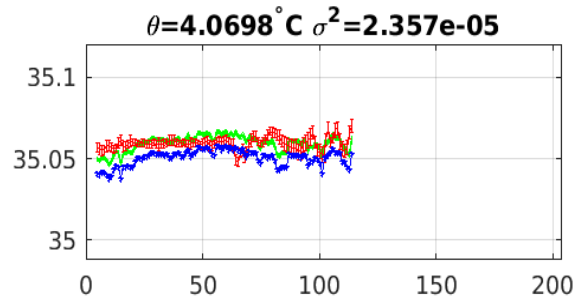
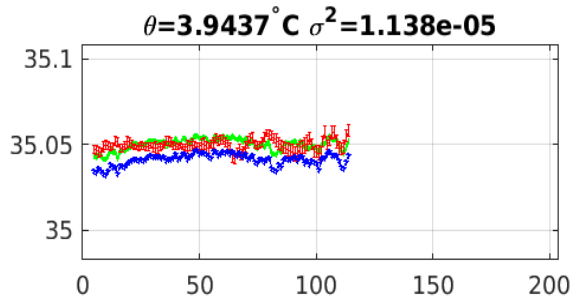
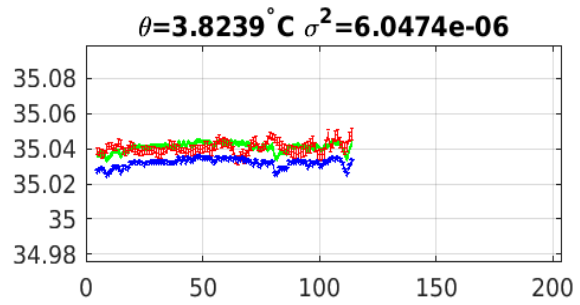
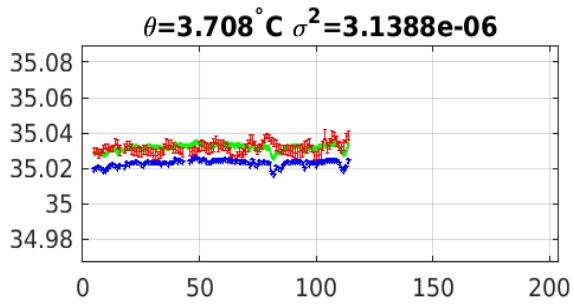
Salinity anom on theta 4901589



Calibrated salinity anom on theta. 4901589







Blue: uncal float; Red: mapped salinity; Green: cal float w/1xerr