WMO 4901585 - OWC Summary Plots

DMQC Operator: Deb West-Mack
Date: 12-Aug-2020 16:57:07
Config File: cow_config_sm.txt

WMO Boxes: wmo_boxes_argo19ctd19.mat
Historical Argo: ARGO_for_DMQC_2018V01.tar.gz
Historical CTD: CTD_for_DMQC_2019V01_1.tar.gz

Map Scale

Longitude: 1° / 2°
Latitude: 0.5° / 1°
Age: 5yrs / 10yrs
PV: 0
SAF: 0

OWC Parameters

Pressure: : -- < pres < --
Theta: -- < theta < --
Breaks: --

Output

Pcond factor: 1.0002
Salinity Offset: [0.0061614 - 0.0066177]

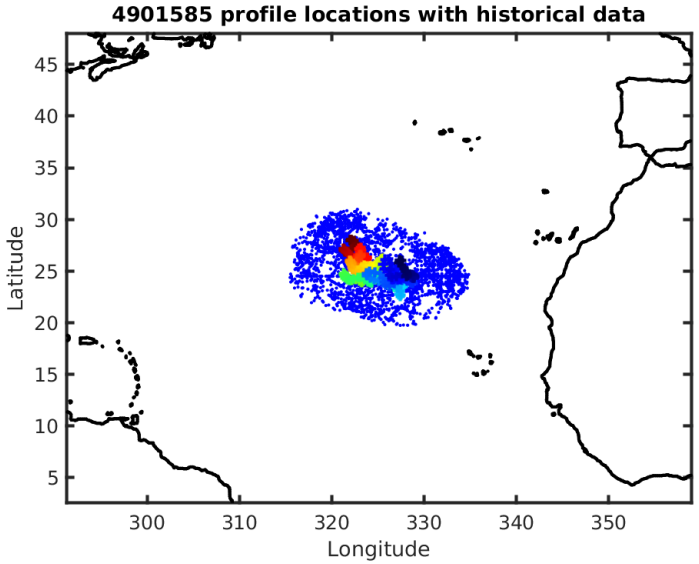

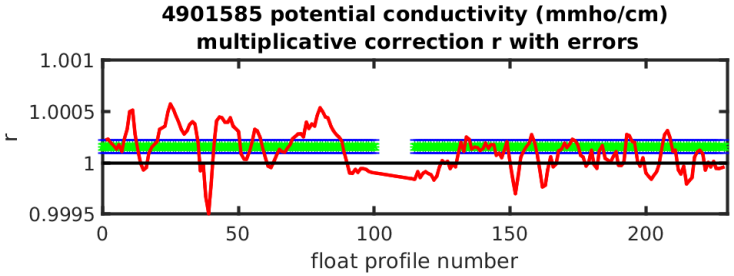

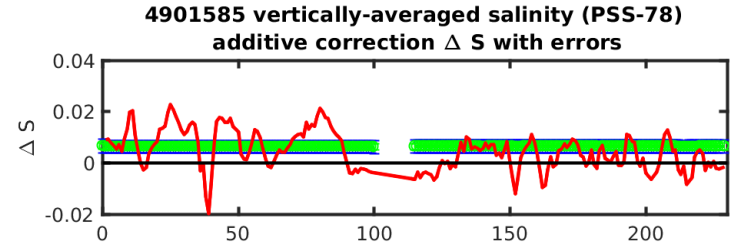

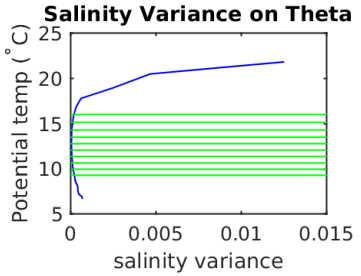

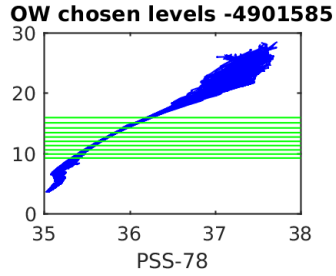

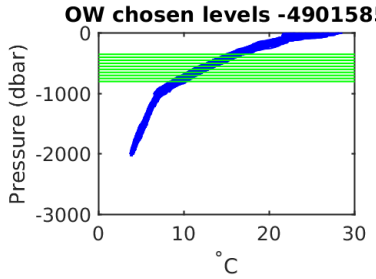

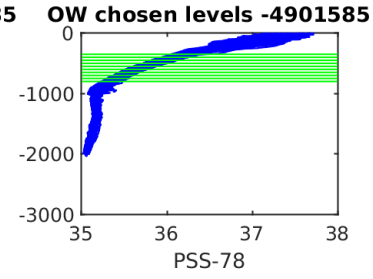

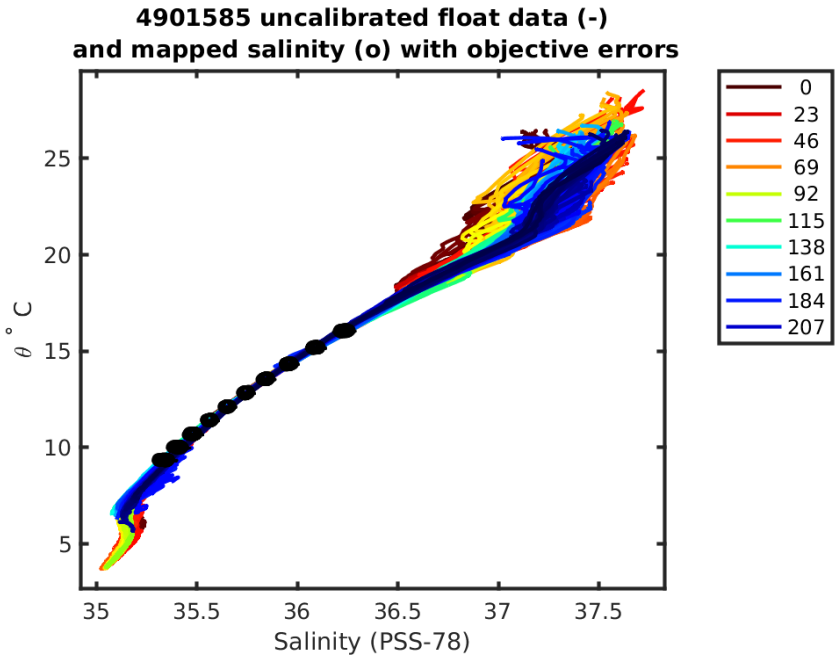
4901585 uncalibrated float data (-)
and mapped salinity (o) with objective errors
θ ° C
Salinity (PSS-78)
0
23
46
69
92
115
138
161
184
207

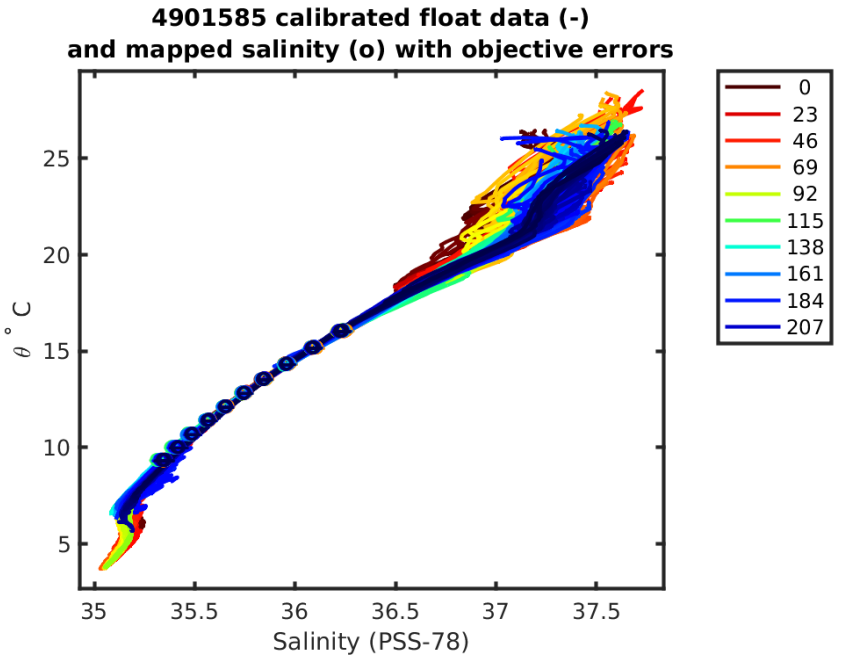
4901585 calibrated float data (-)
and mapped salinity (o) with objective errors
θ ° C
Salinity (PSS-78)
0
23
46
69
92
115
138
161
184
207

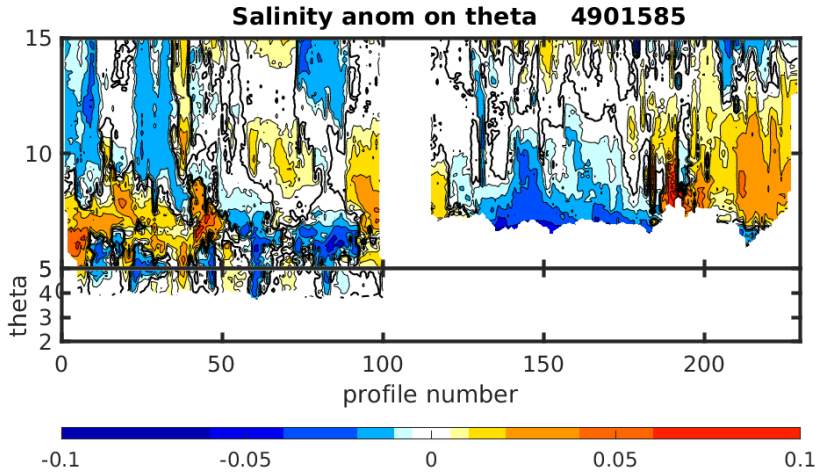
Salinity anom on theta 4901585
theta
profile number
-0.1
-0.05
0
0.05
0.1

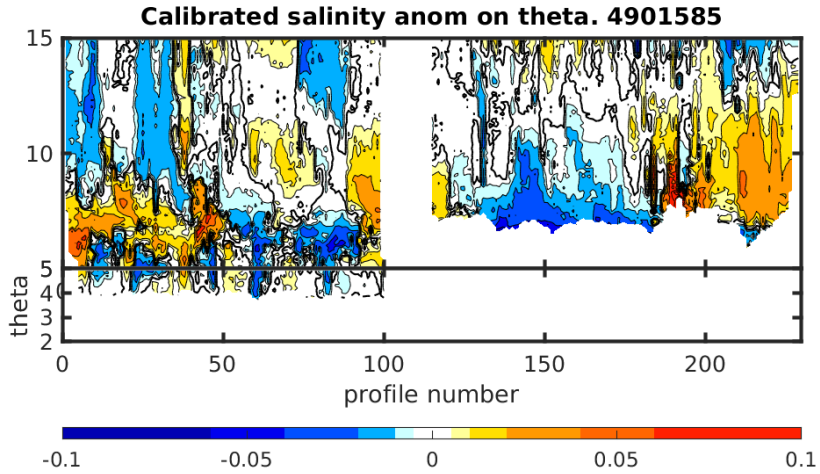
Calibrated salinity anom on theta. 4901585
theta
profile number
-0.1
-0.05
0
0.05
0.1

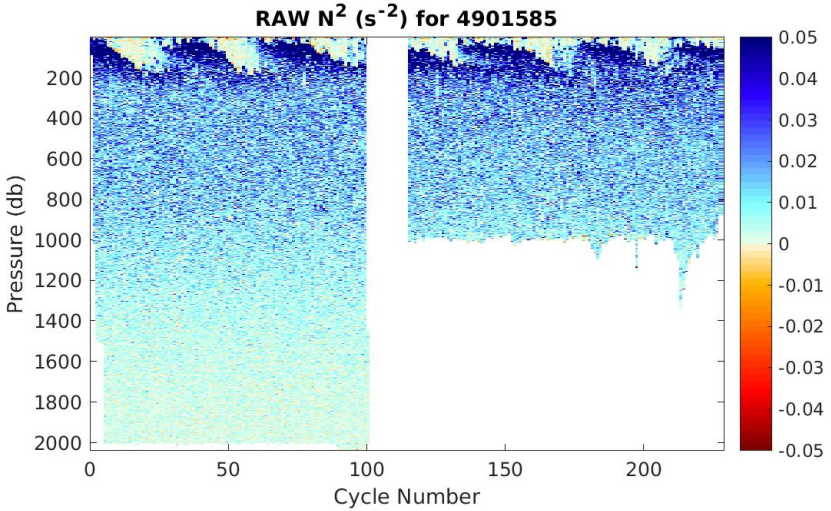

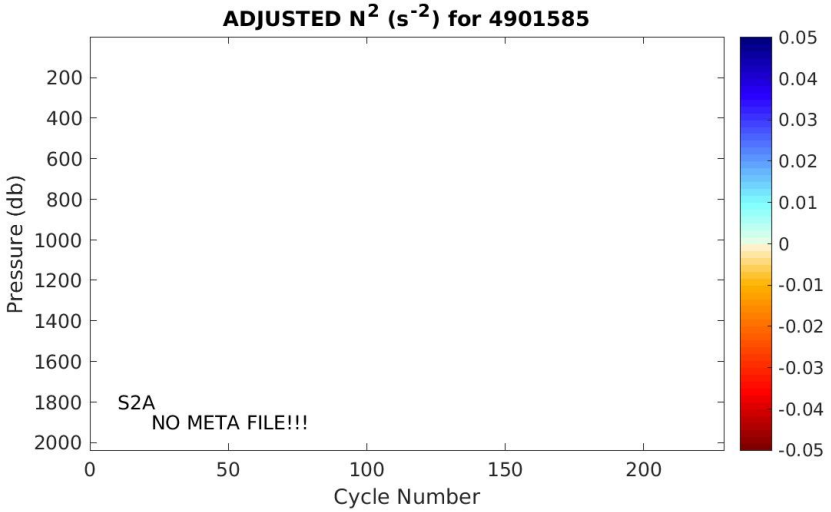

WHOI Argo:12-Aug-2020

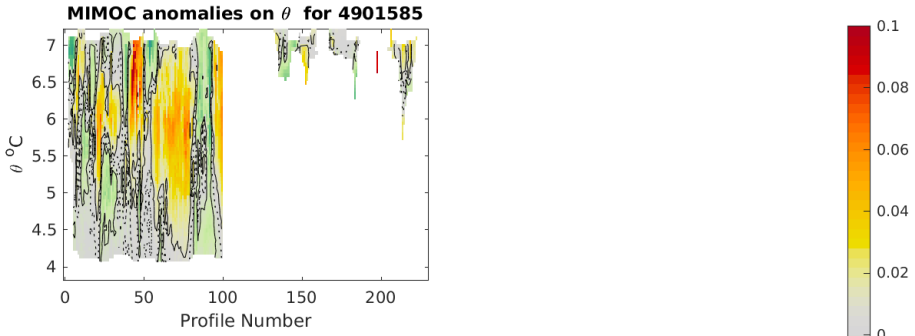

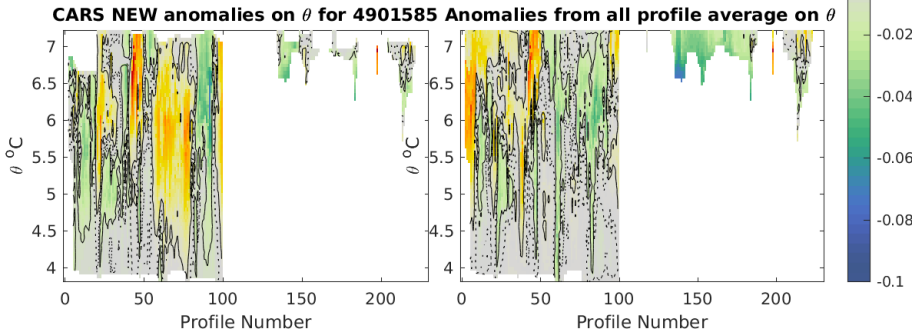

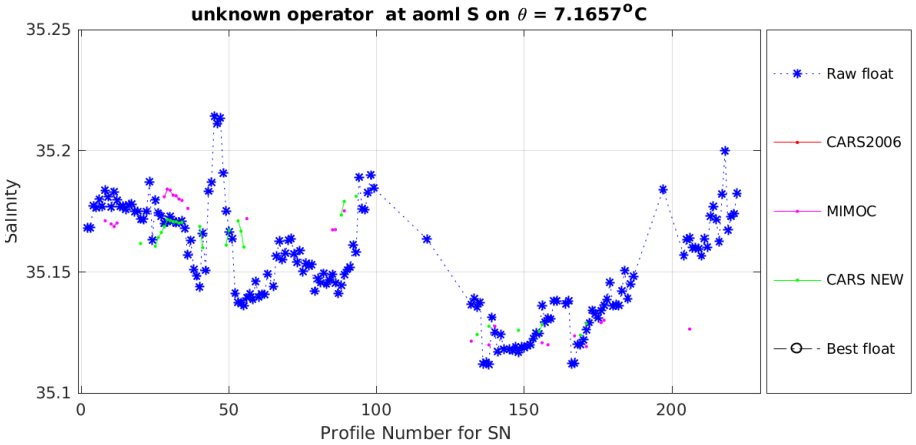

WHOI Argo:12-Aug-2020

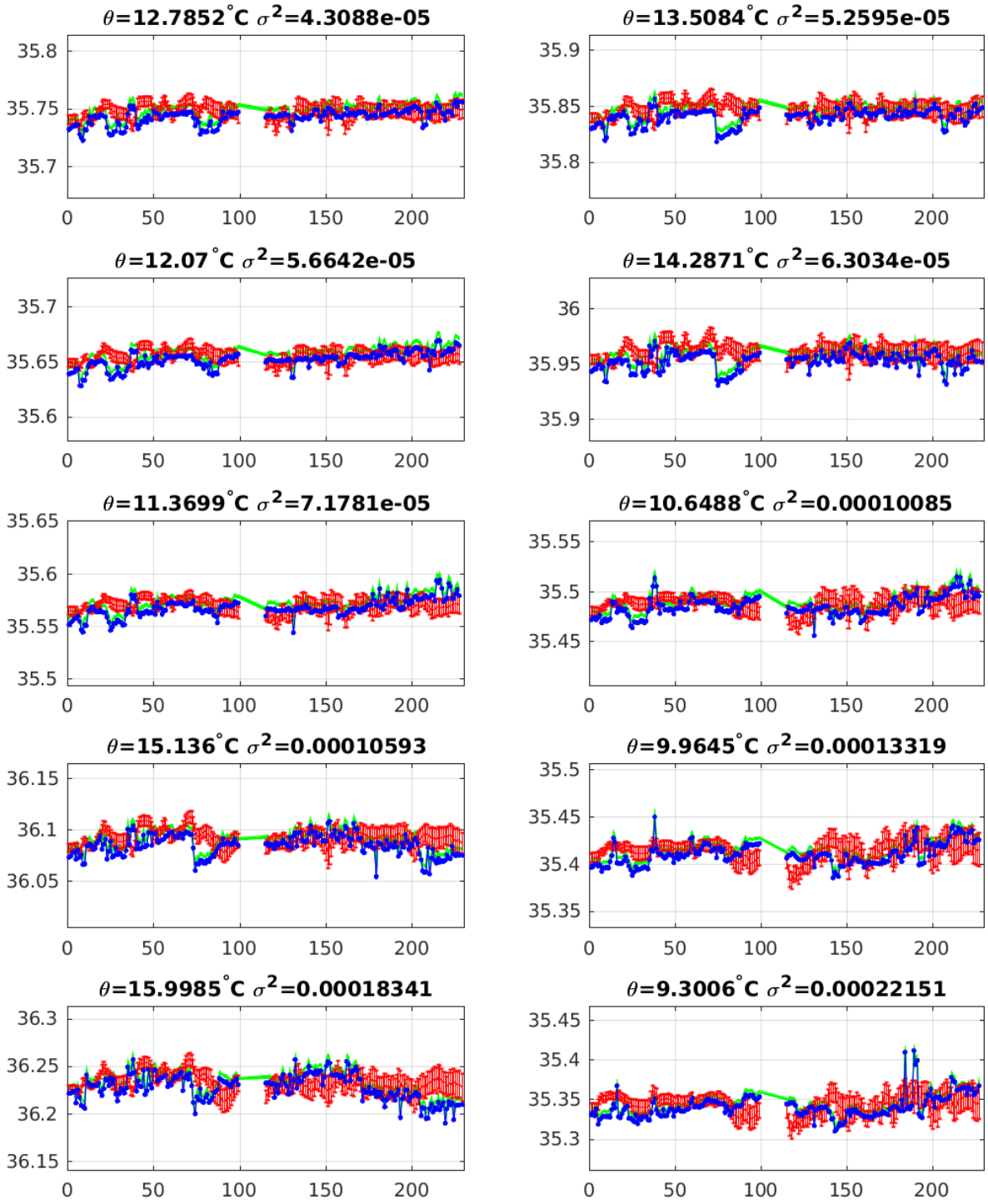

Blue: uncal float; Red: mapped salinity; Green: cal float w/1xerr