

WMO 4901476 - OWC Summary Plots

DMQC Operator: Sachiko Yoshida
 Date: 05-Oct-2022 13:00:28
 Config File: cow_config_sm.txt

WMO Boxes: wmo_boxes_ctd21argo21.mat
 Historical Argo: ARGO_for_DMQC_2021V03_1XXXX.tar.gz
 Historical CTD: CTD_for_DMQC_2021V02_1.tgz

Map Scale

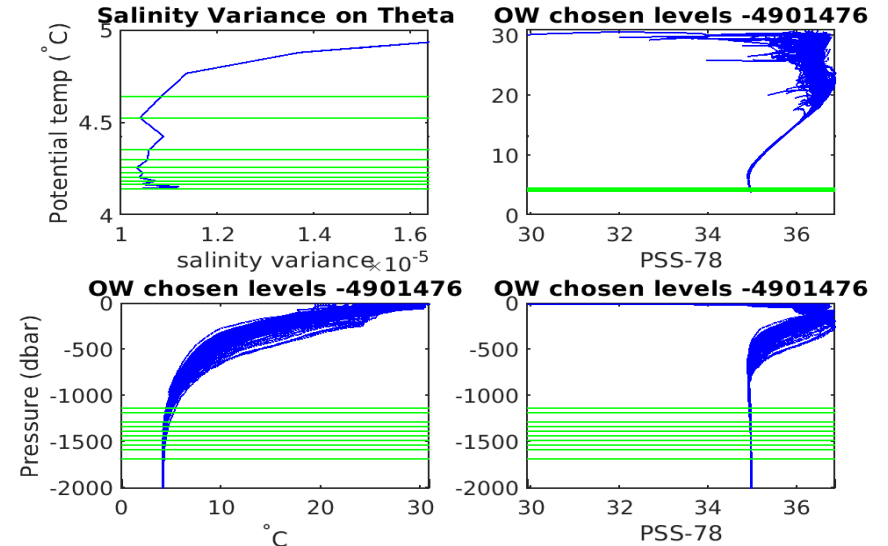
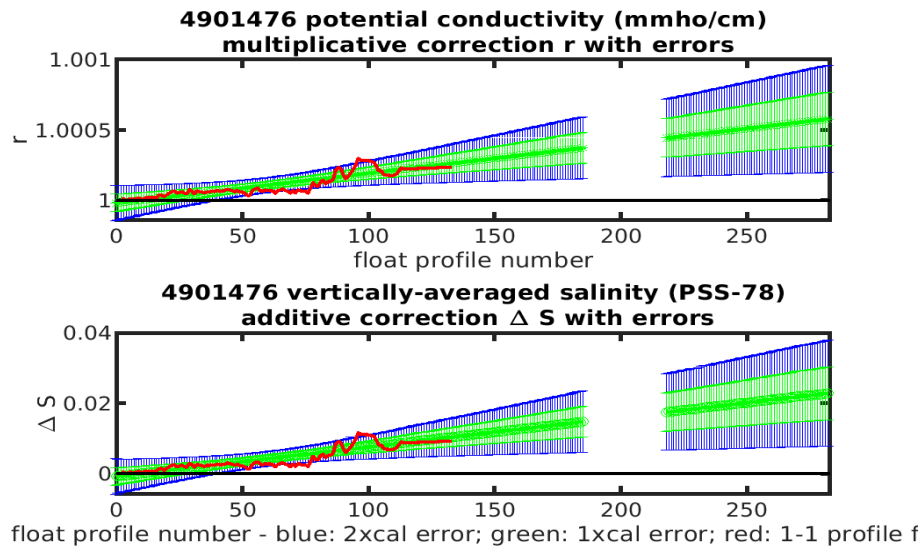
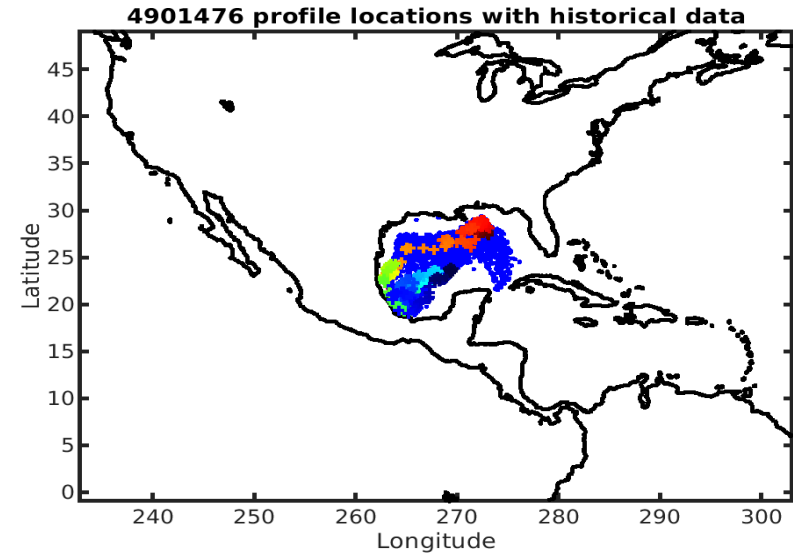
Longitude: 1° / 2°
 Latitude: 0.5° / 1°
 Age: 5yrs / 10yrs
 PV: 0
 SAF: 0

OWC Parameters

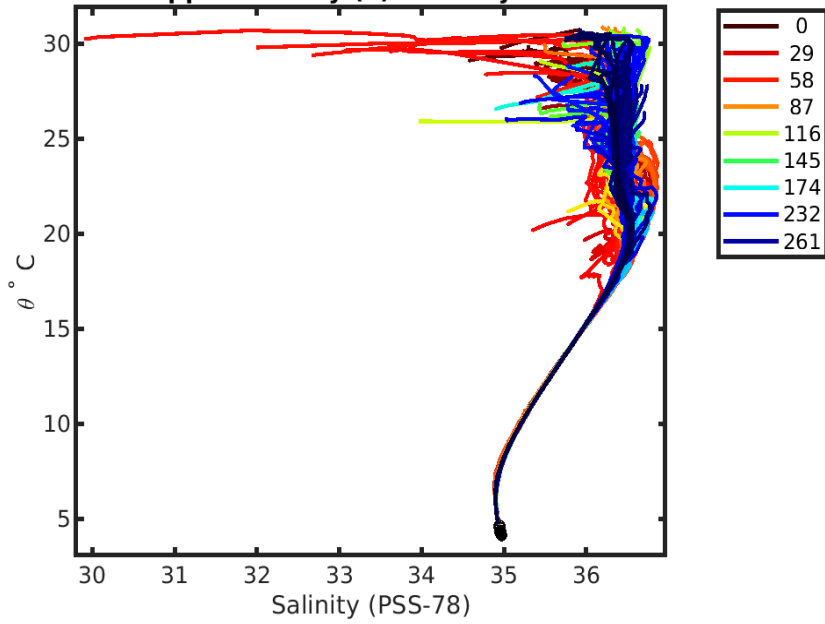
Pressure: : -- < pres < --
 Theta: -- < theta < 5
 Breaks: --

Output

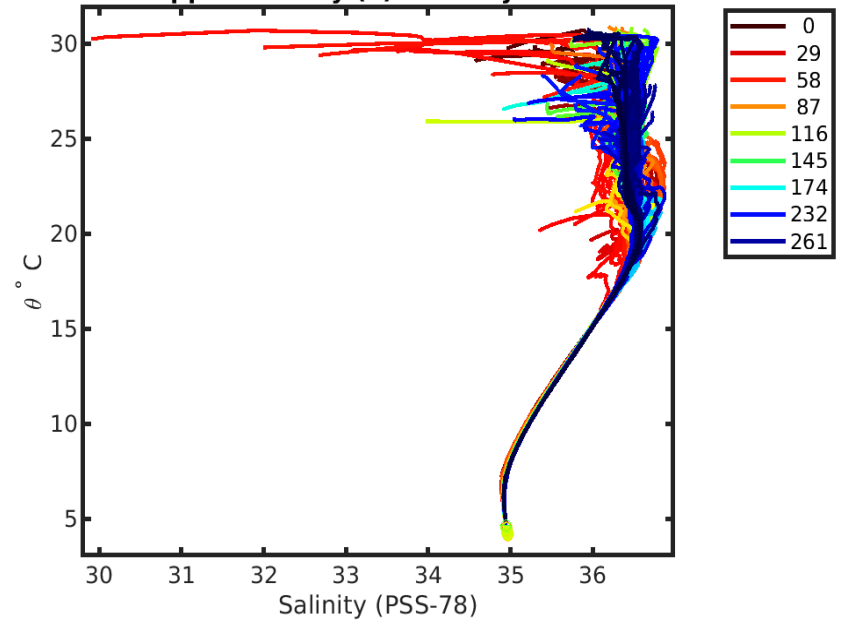
Pcond factor: [0.99998 - 1.0006]
 Salinity Offset: [-0.00074134 - 0.022843]



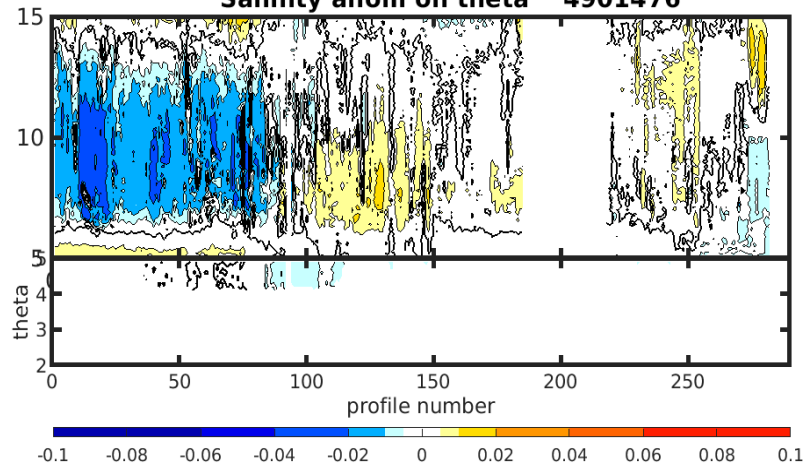
4901476 uncalibrated float data (-)
and mapped salinity (o) with objective errors



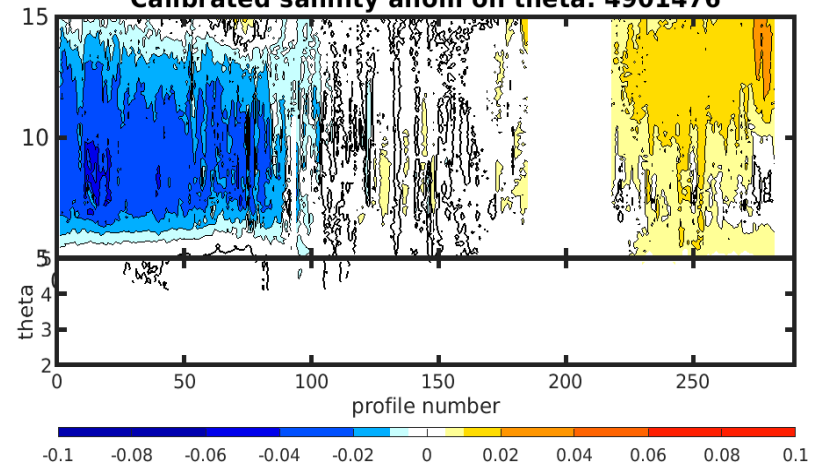
4901476 calibrated float data (-)
and mapped salinity (o) with objective errors

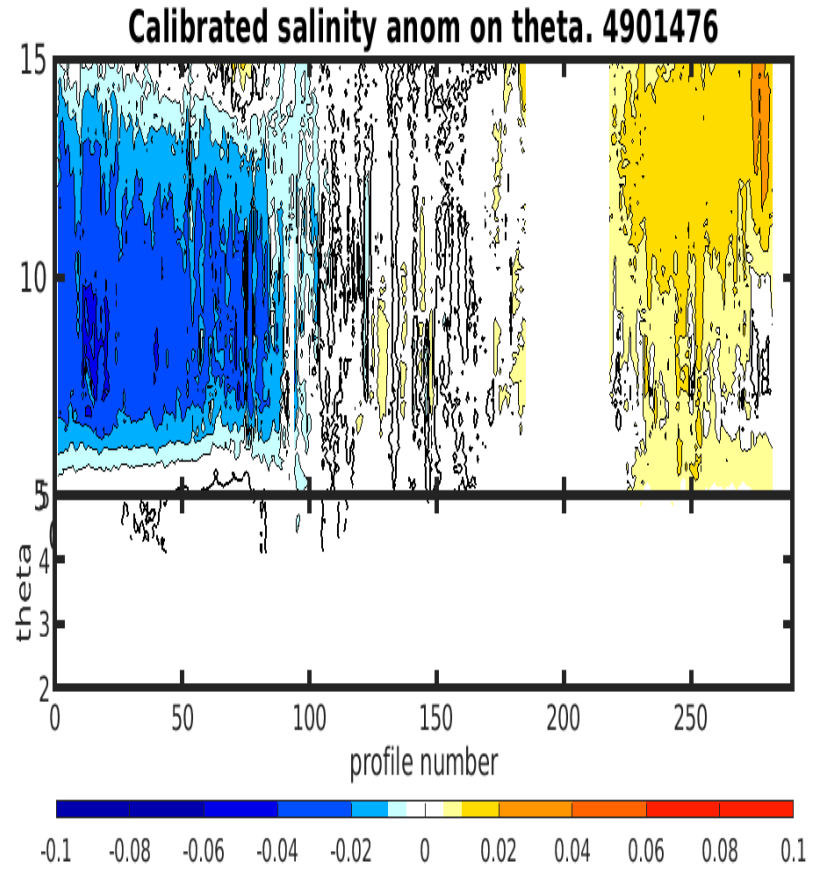
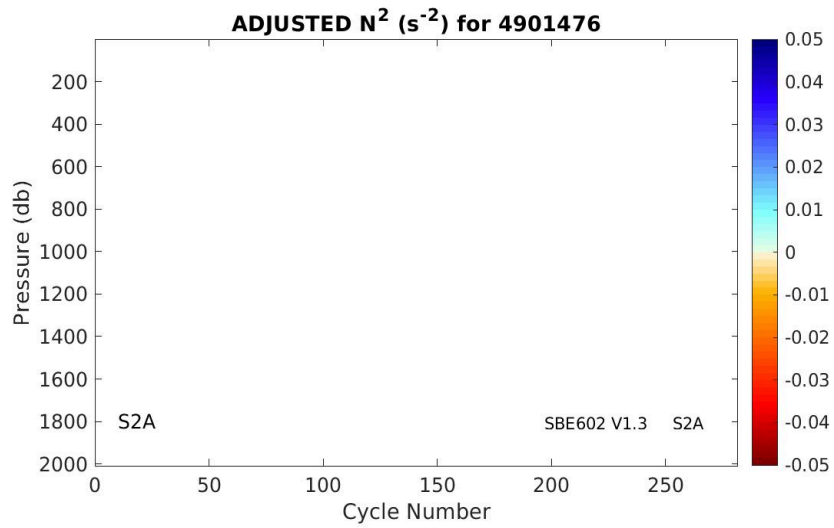
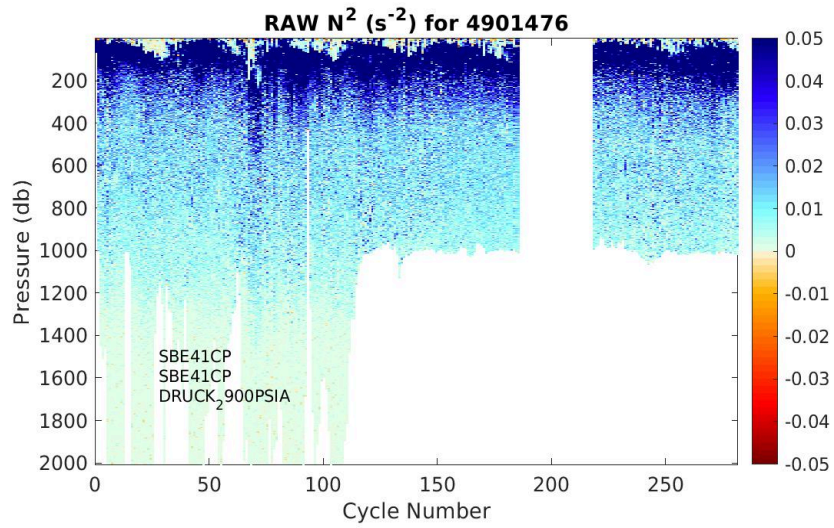


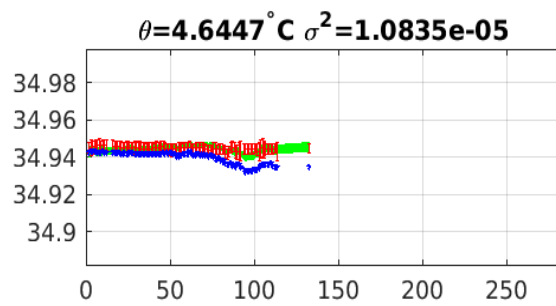
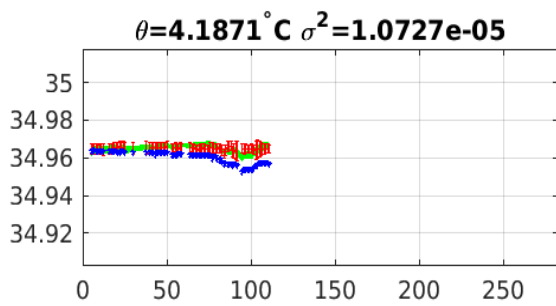
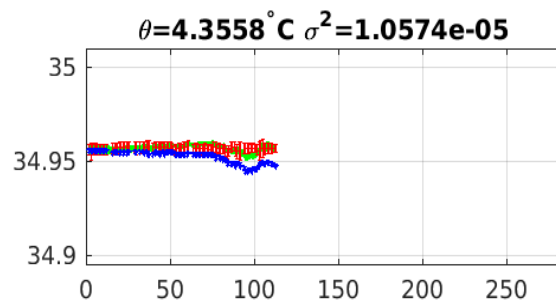
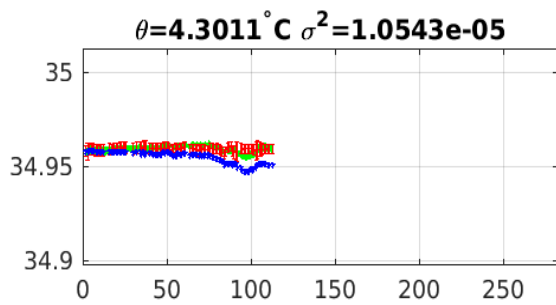
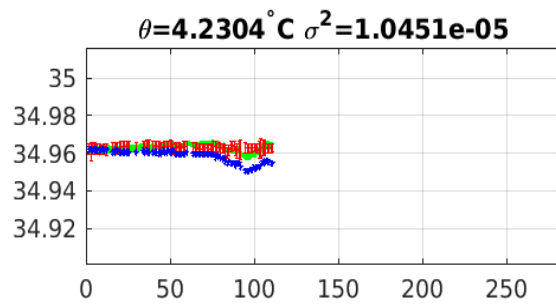
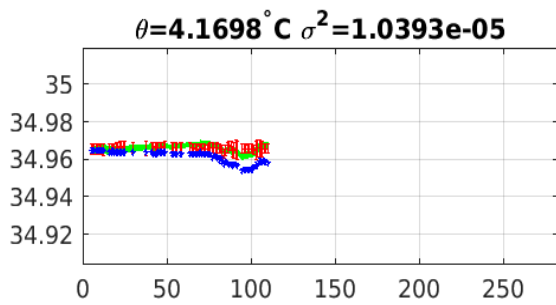
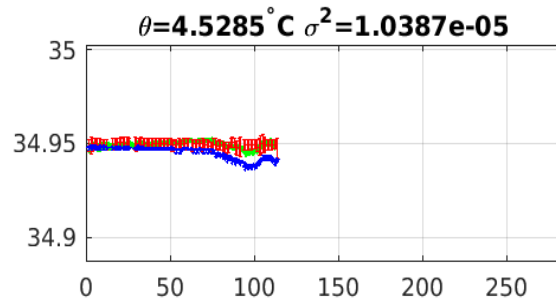
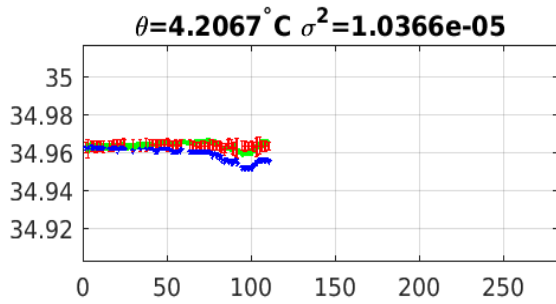
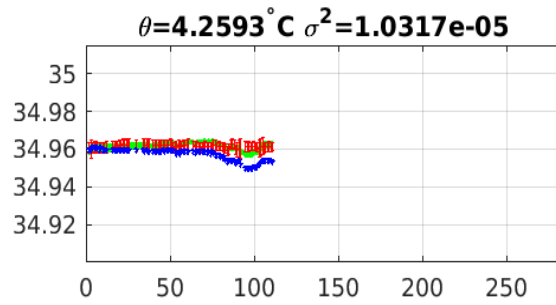
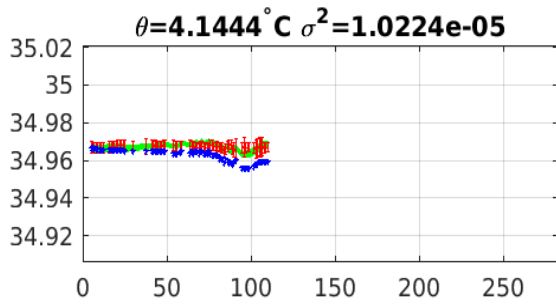
Salinity anom on theta 4901476



Calibrated salinity anom on theta. 4901476







Blue: uncal float; Red: mapped salinity; Green: cal float w/1xerr