

WMO 4901465 - OWC Summary Plots

DMQC Operator: Deb West-Mack
 Date: 24-May-2021 13:58:00
 Config File: cow_config_sm.txt

WMO Boxes: wmo_boxes_ctd21argo20.mat
 Historical Argo: ARGO_for_DMQC_2020V03.tar.gz
 Historical CTD: CTD_for_DMQC_2021V01_1.tar.gz

Map Scale

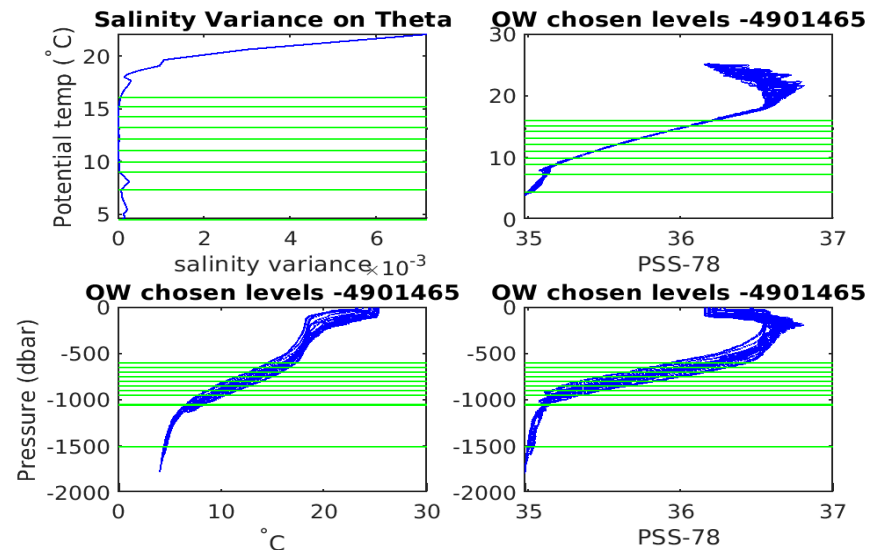
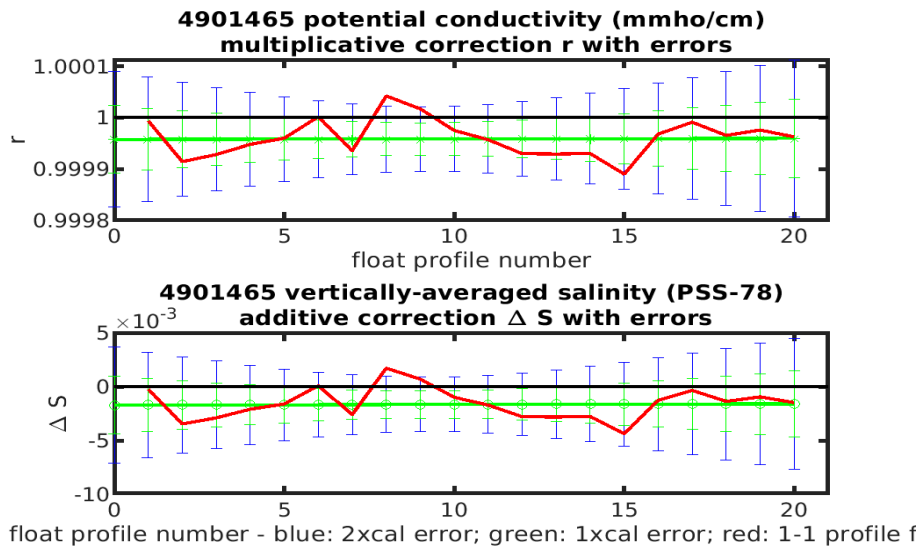
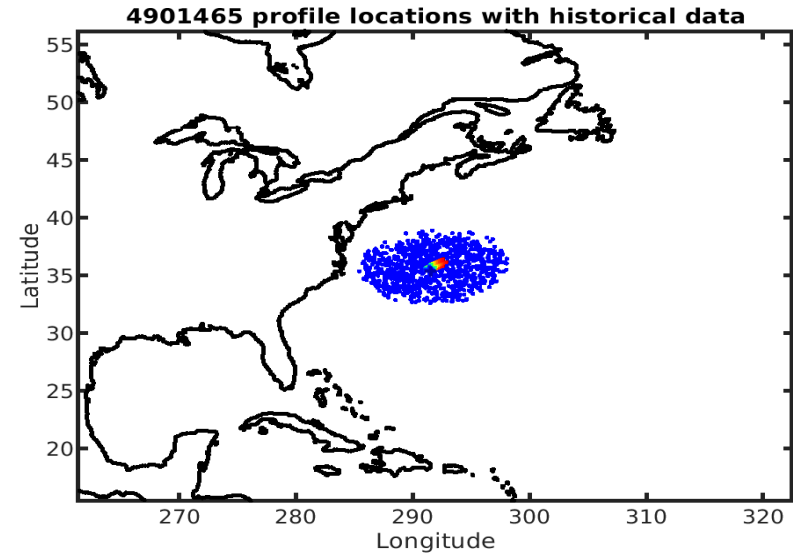
Longitude: 1° / 2°
 Latitude: 0.5° / 1°
 Age: 5yrs / 10yrs
 PV: 0
 SAF: 0

OWC Parameters

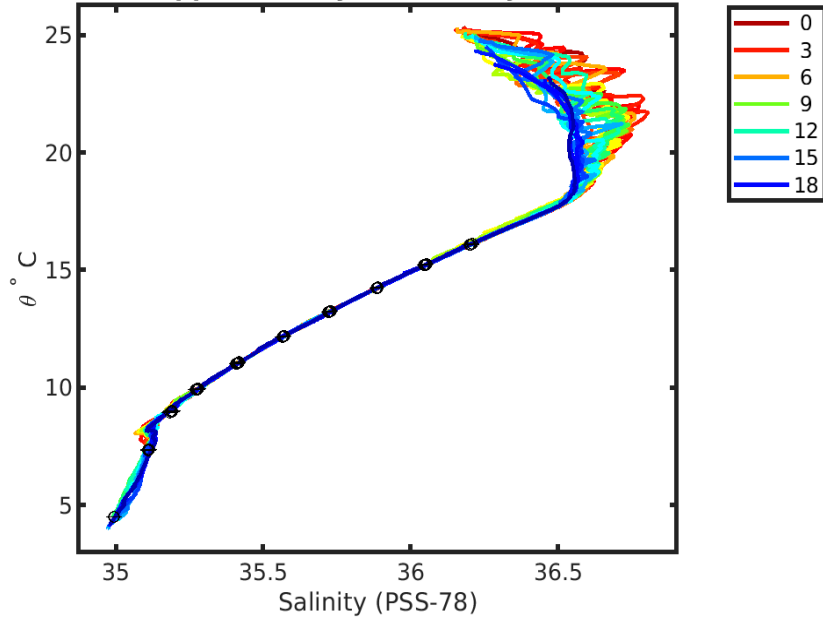
Pressure: : -- < pres < --
 Theta: -- < theta < --
 Breaks: --

Output

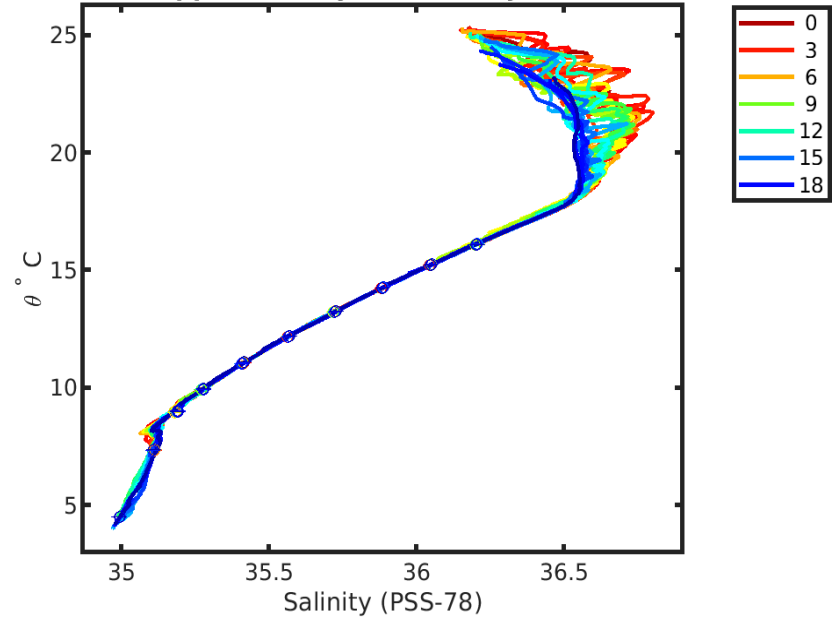
Pcond factor: [0.99996 - 0.99996]
 Salinity Offset: [-0.0017304 - -0.0016063]



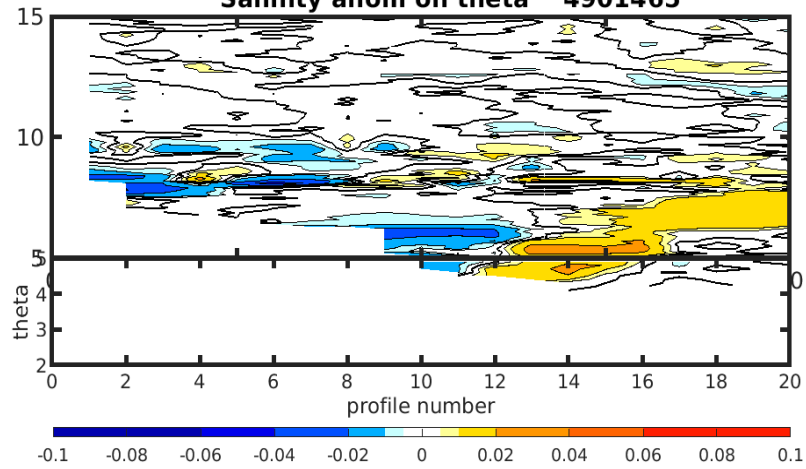
4901465 uncalibrated float data (-) and mapped salinity (o) with objective errors



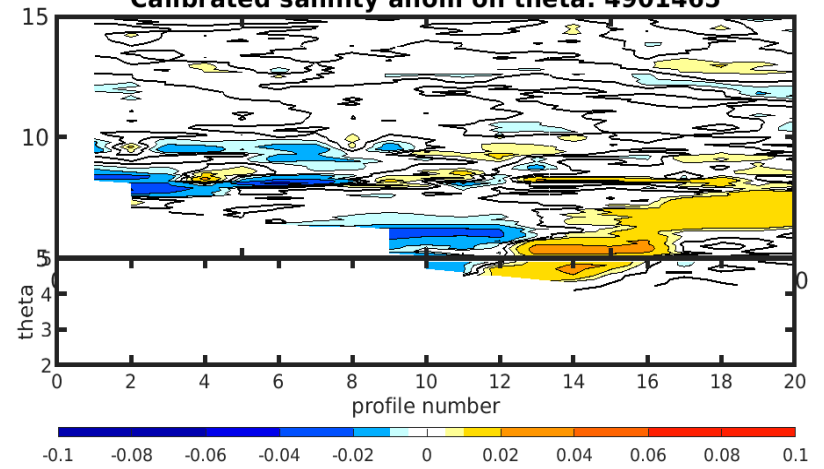
4901465 calibrated float data (-) and mapped salinity (o) with objective errors

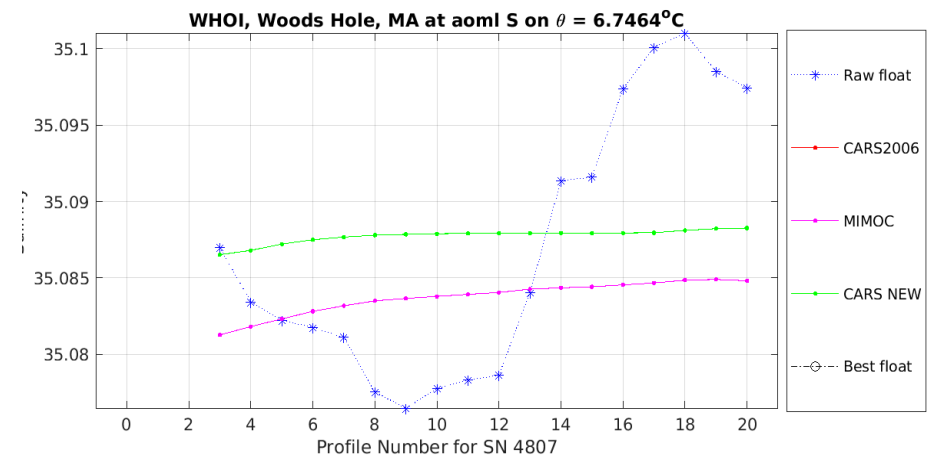
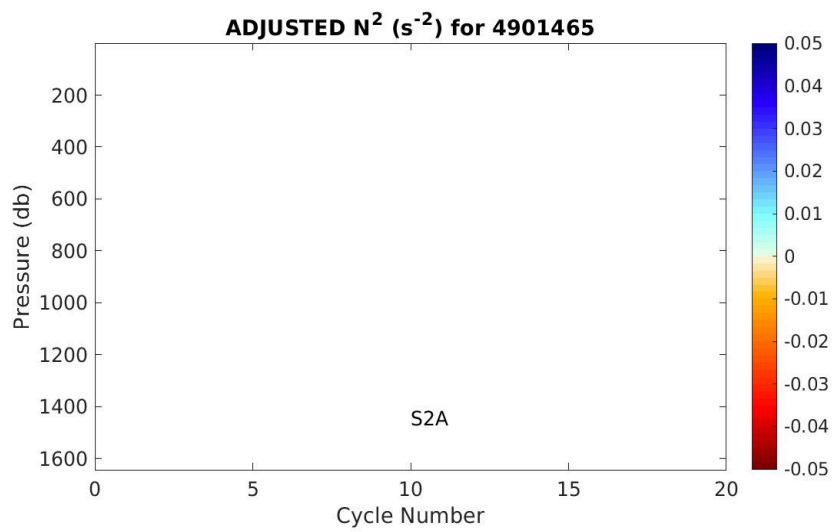
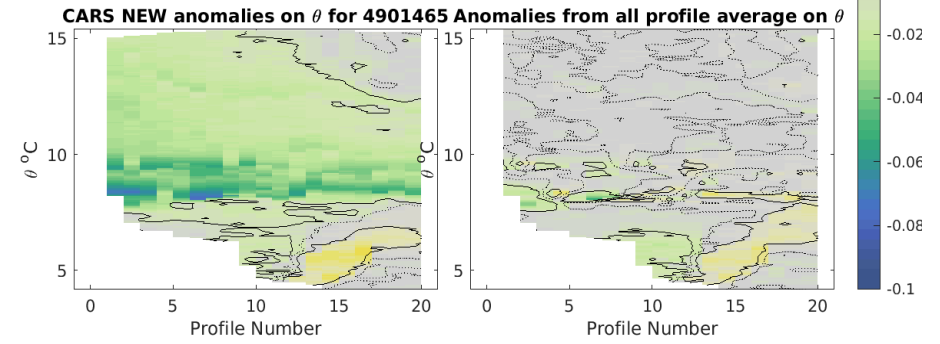
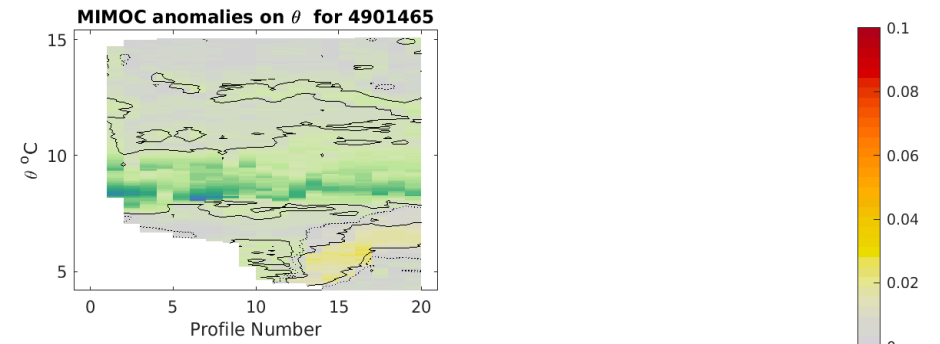
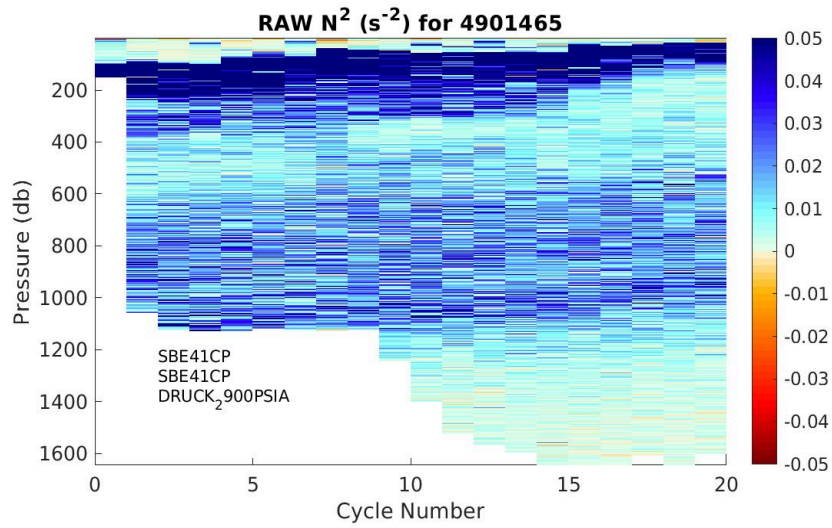


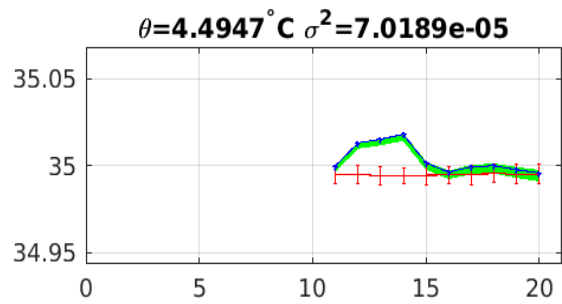
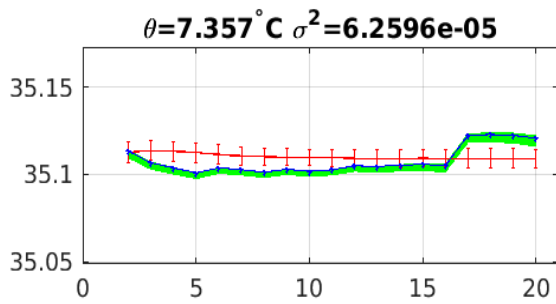
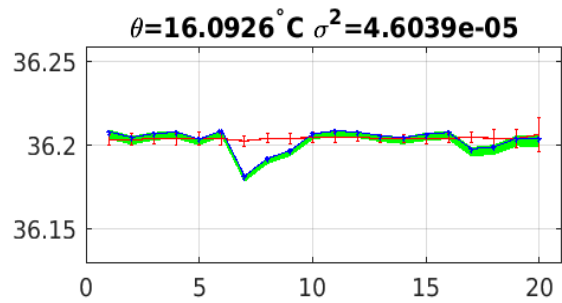
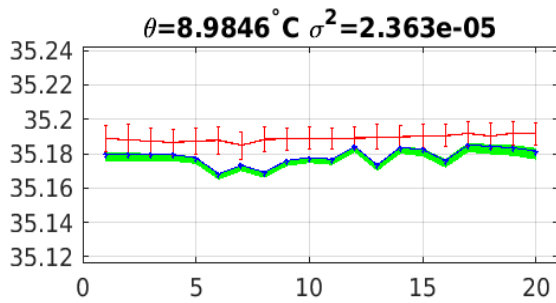
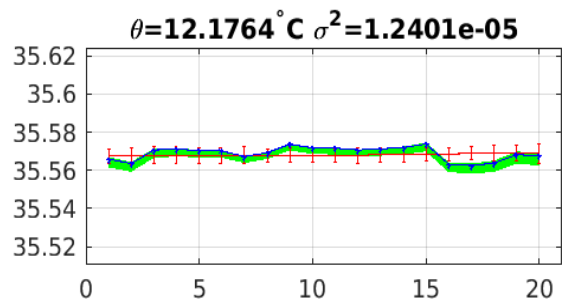
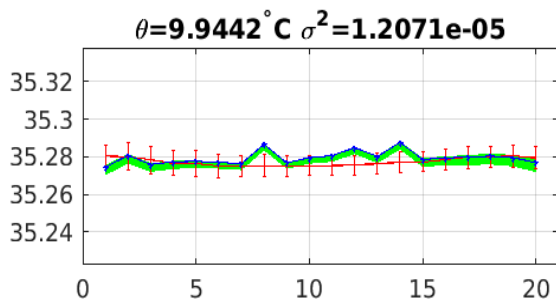
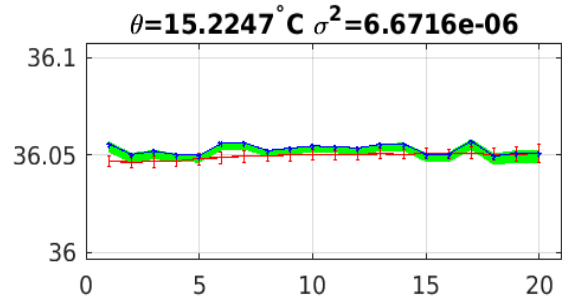
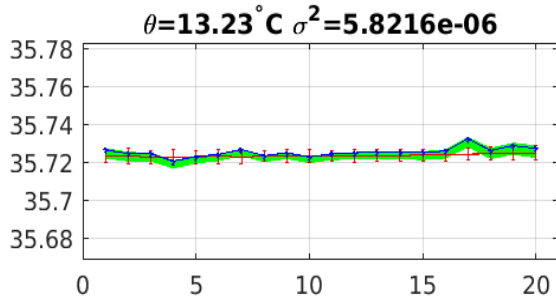
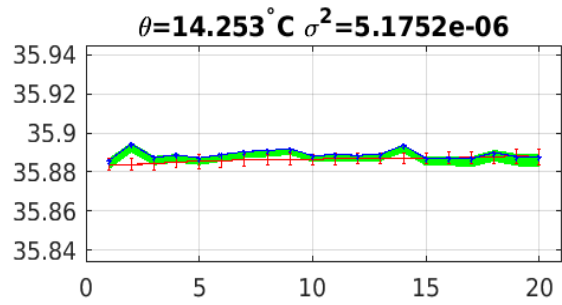
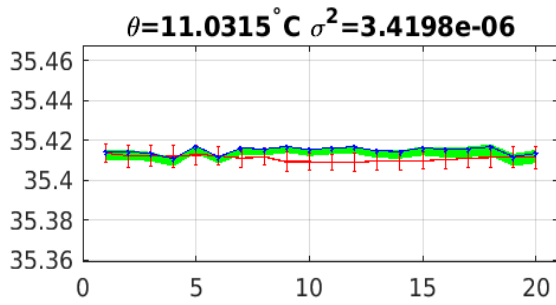
Salinity anom on theta 4901465



Calibrated salinity anom on theta. 4901465







Blue: uncal float; Red: mapped salinity; Green: cal float w/1xerr