

# WMO 3902706 - OWC Summary Plots

DMQC Operator: Deb West-Mack  
 Date: 23-Mar-2026 14:54:16  
 Cycles: 0 - 8  
 Dfiles: -

Config File: cow\_config\_sm.txt  
 WMO Boxes: wmo\_boxes\_ctdargo.mat  
 Historical Argo: ARGO\_for\_DMQC\_2025V03\_1XXX.tar.gz  
 Historical CTD: CTD\_for\_DMQC\_2024V01\_1.tar.gz

## Map Scale

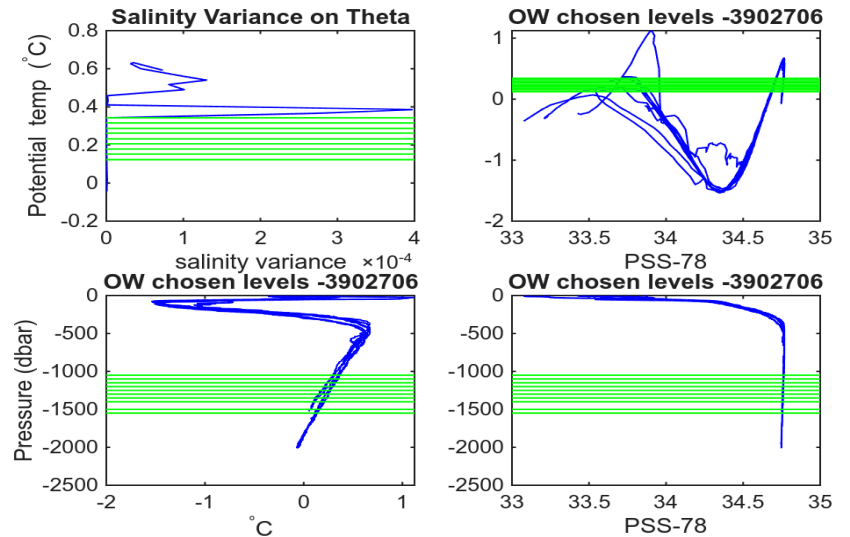
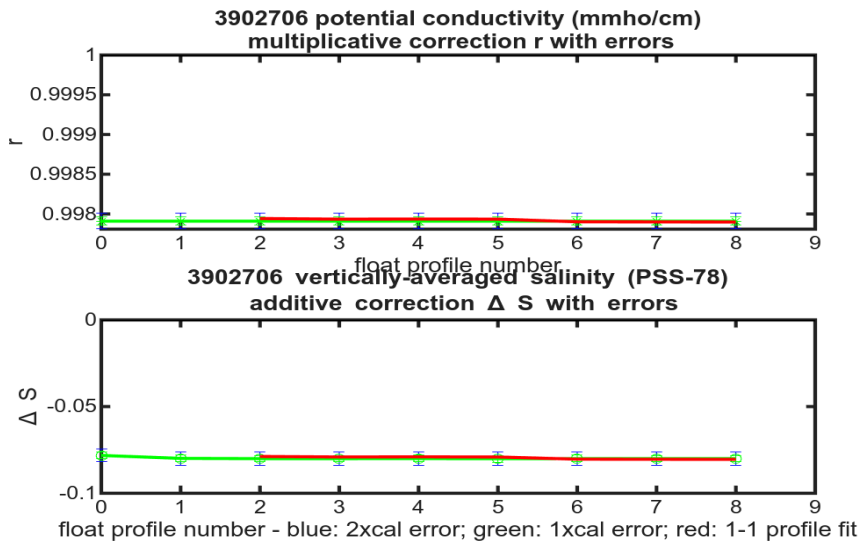
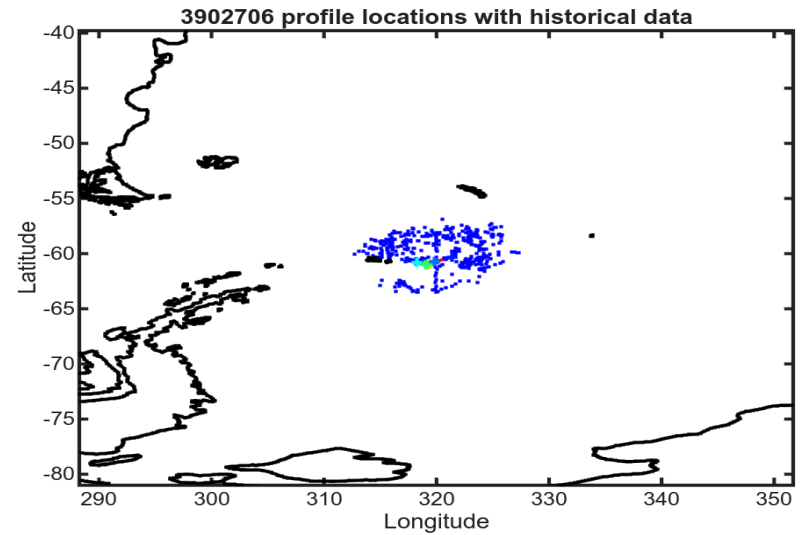
Longitude: 1° / 2°  
 Latitude: 0.5° / 1°  
 Age: 5yrs / 10yrs  
 PV: 0  
 SAF: 0

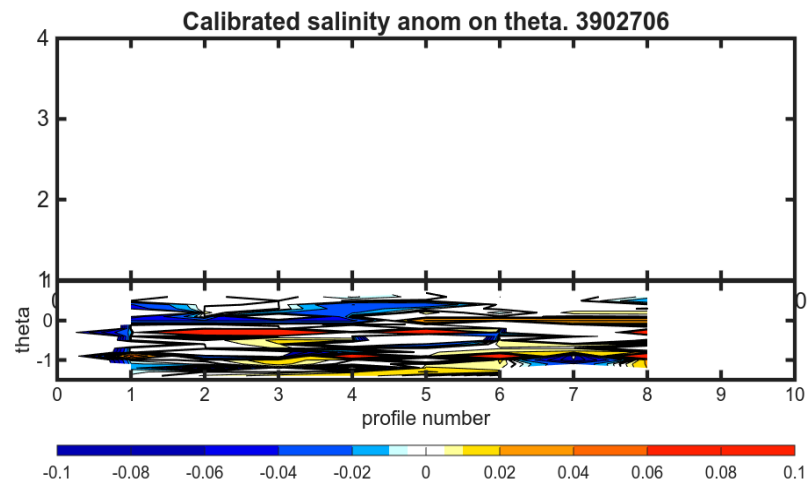
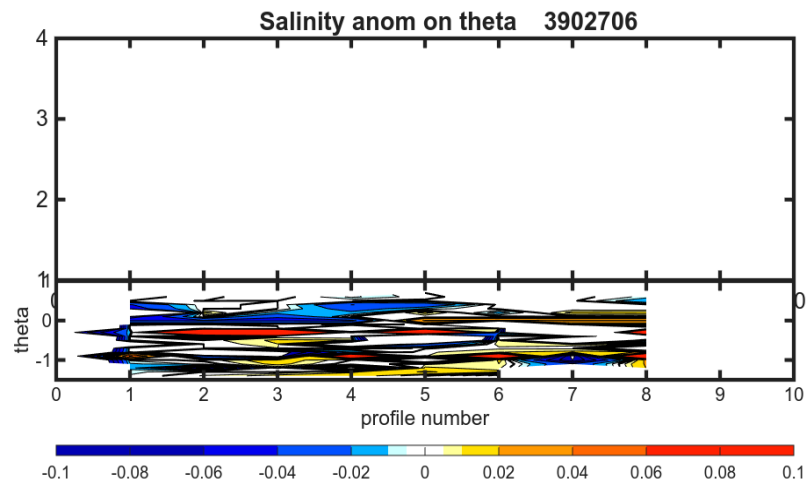
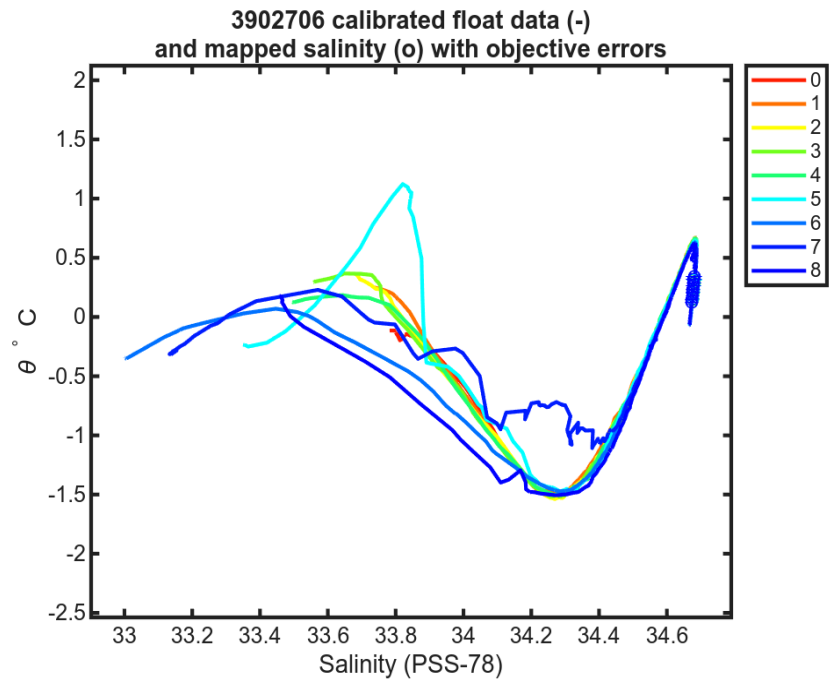
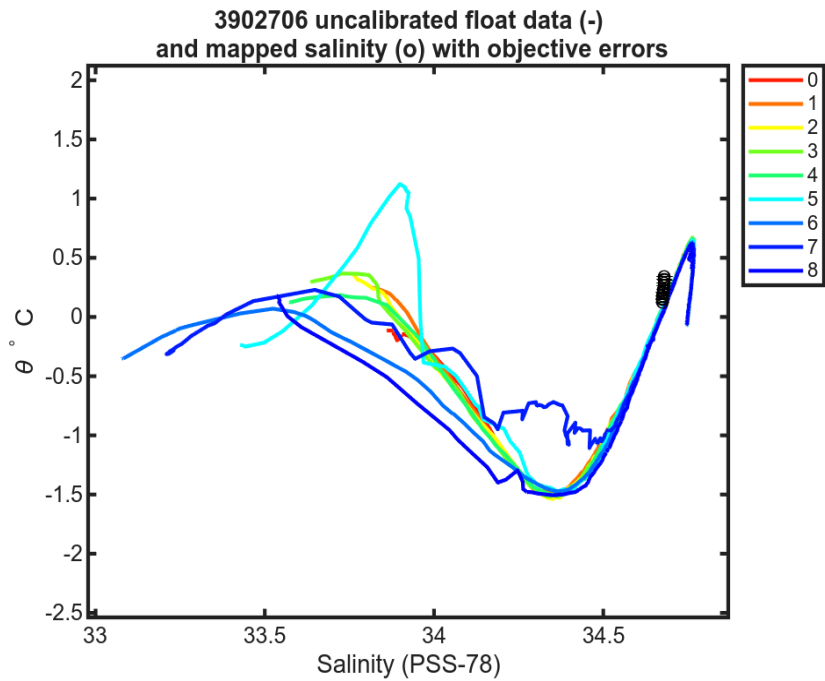
## OWC Parameters

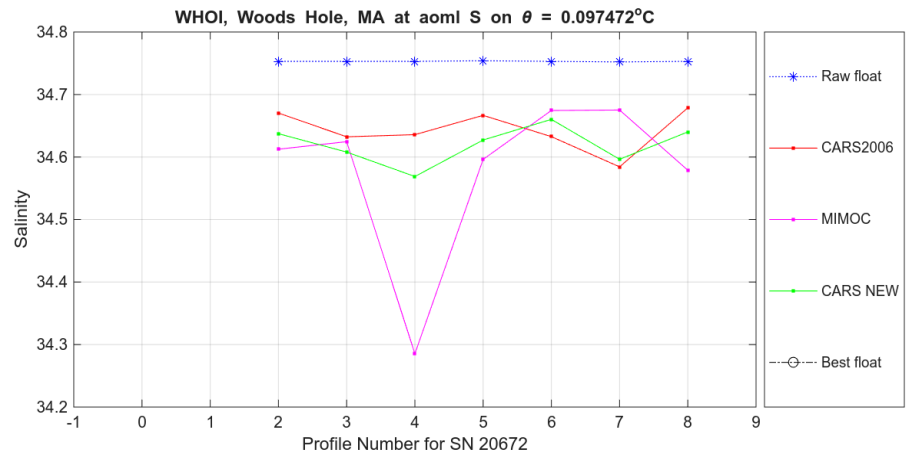
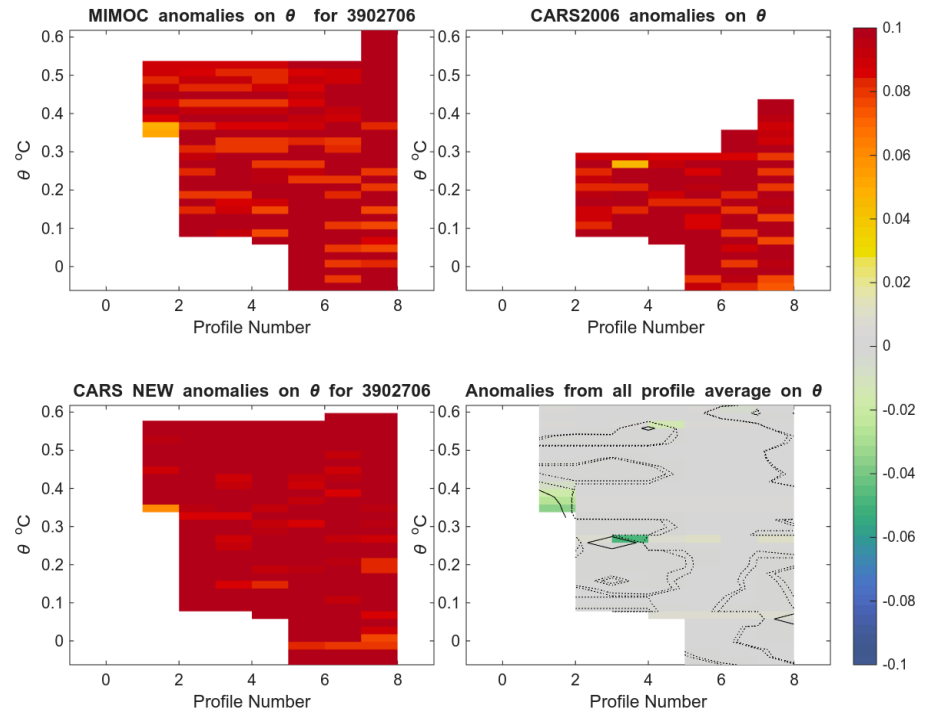
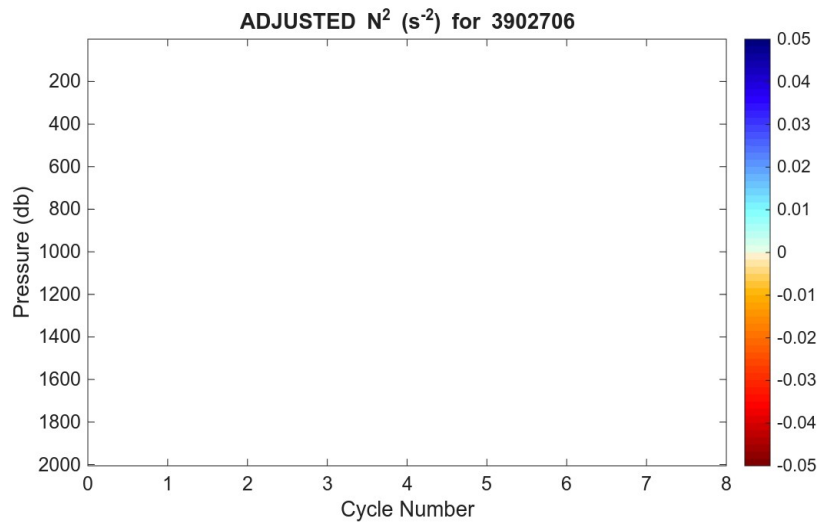
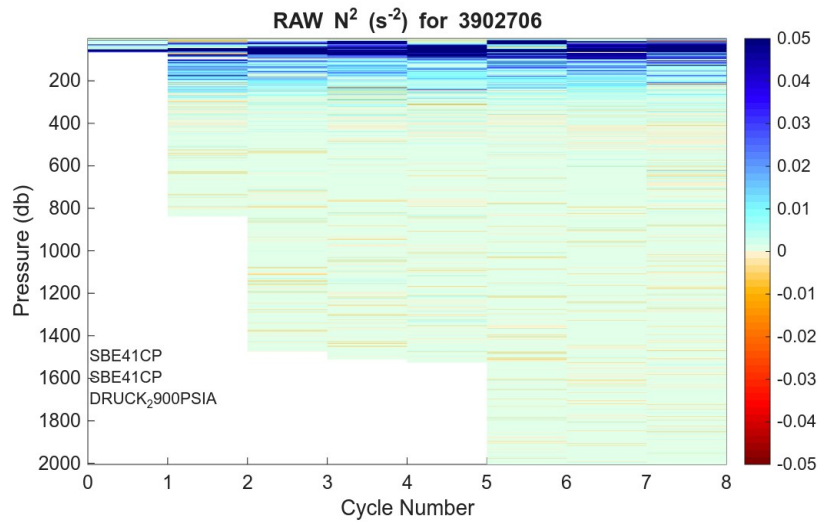
Pressure: -- < pres < --  
 Theta: -- < theta < --  
 Breaks: --

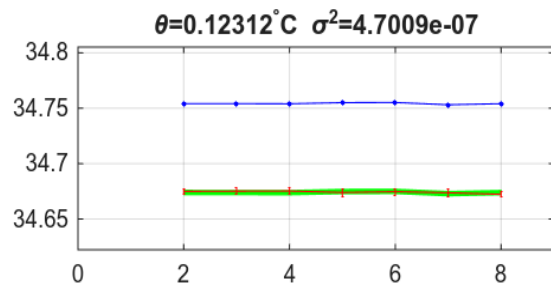
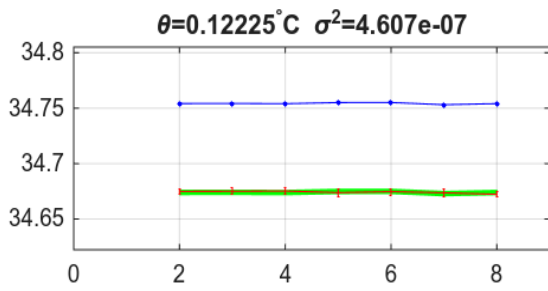
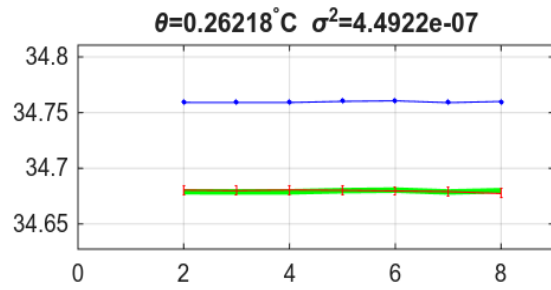
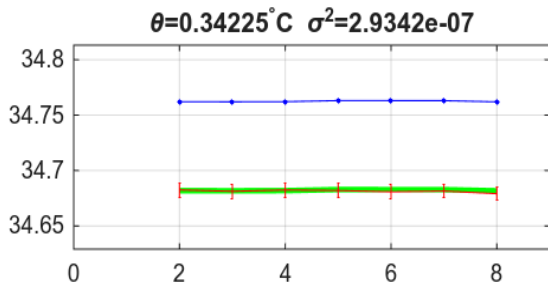
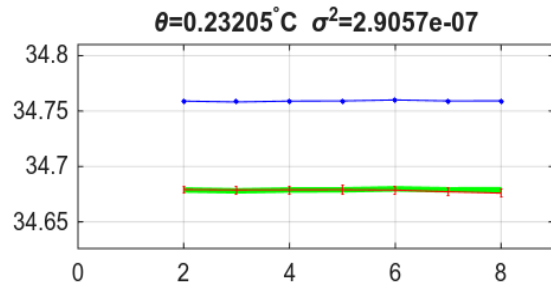
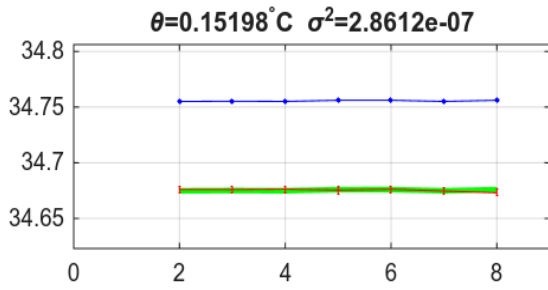
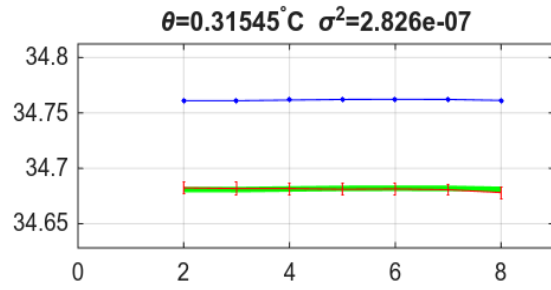
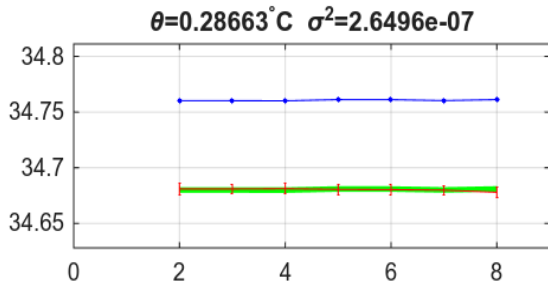
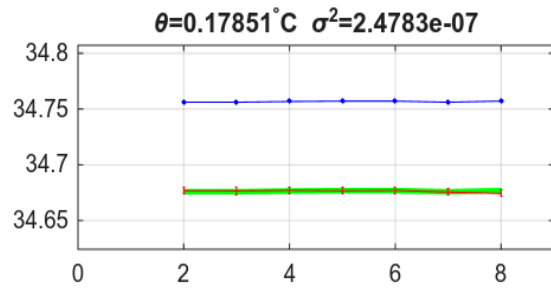
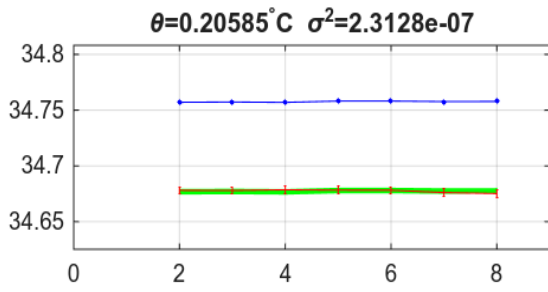
## Output

Pcond factor: 0.99791  
 Salinity Offset: [-0.080067 - -0.078196]









Blue: uncal float; Red: mapped salinity; Green: cal float w/1xerr