

WMO 3902246 - OWC Summary Plots

DMQC Operator: Sachiko Yoshida
 Date: 16-Feb-2024 15:05:28
 Cycles: 0 - 11
 Dfiles: -

Config File: cow_config_sm.txt
 WMO Boxes: wmo_boxes_ctd21argo22.mat
 Historical Argo: ARGO_for_DMQC_2022V03_1XXX.tar.gz
 Historical CTD: CTD_for_DMQC_2021V02_1.tgz

Map Scale

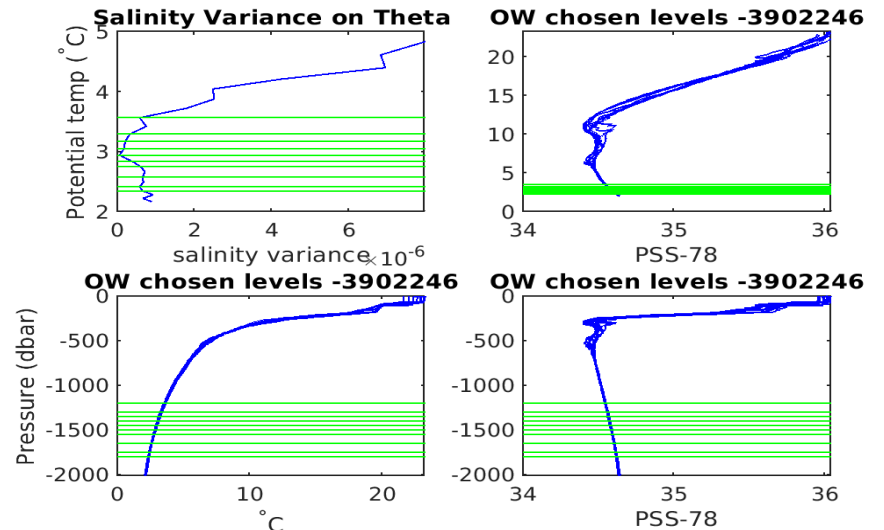
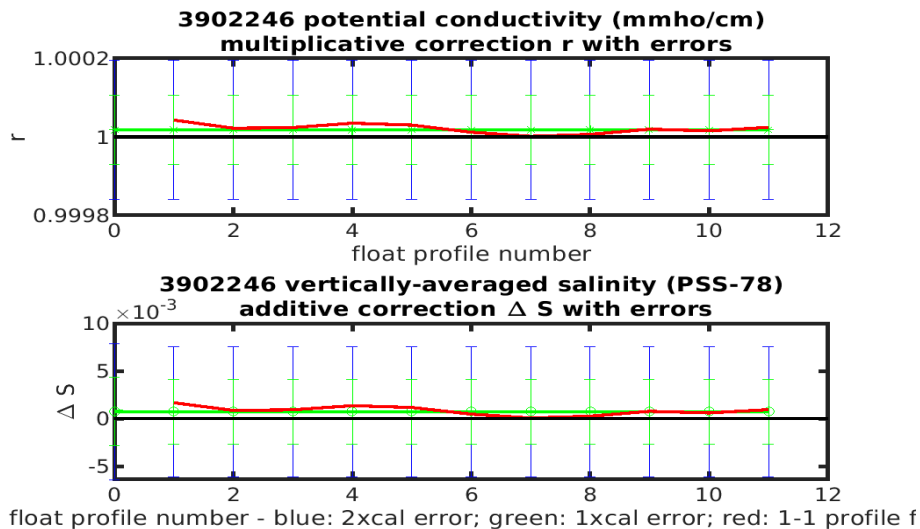
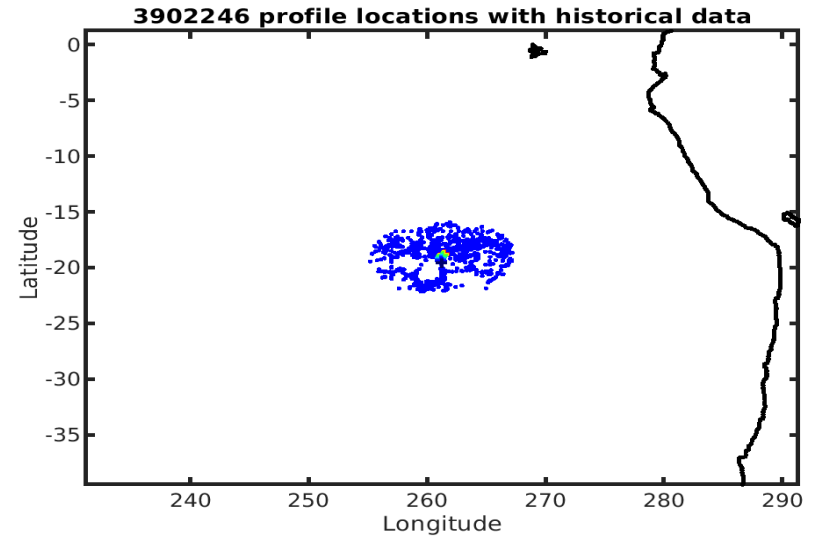
Longitude: 1° / 2°
 Latitude: 0.5° / 1°
 Age: 5yrs / 10yrs
 PV: 0
 SAF: 0

OWC Parameters

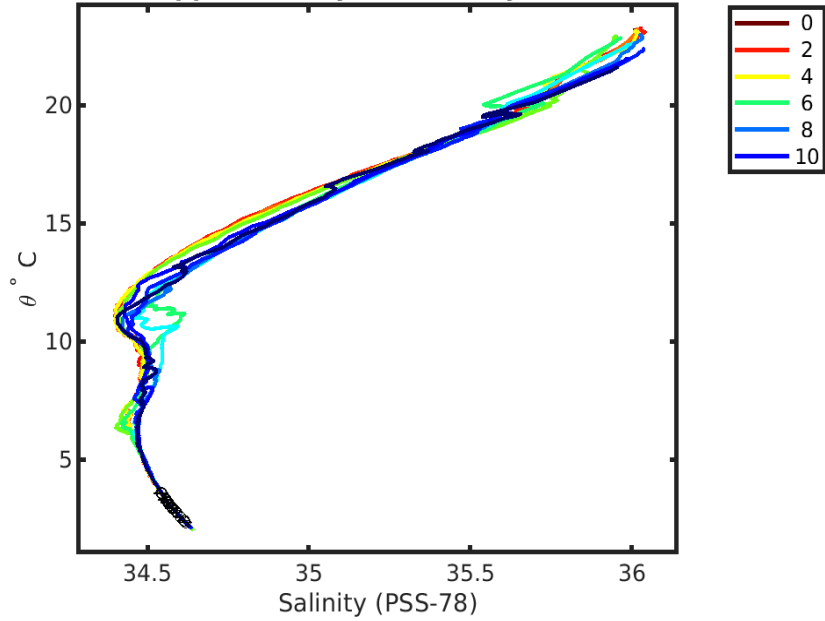
Pressure: : 800 < pres < --
 Theta: -- < theta < --
 Breaks: --

Output

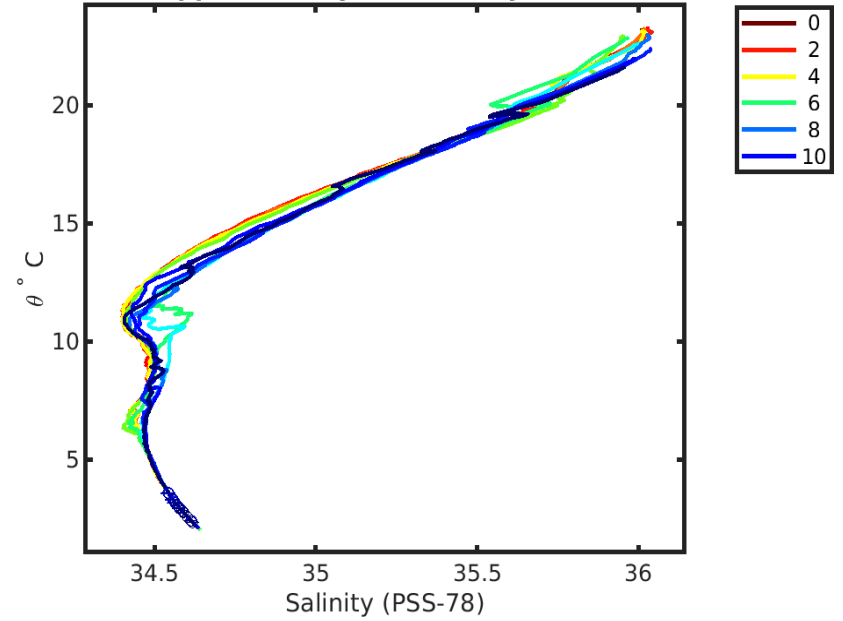
Pcond factor: 1
 Salinity Offset: [0.00070663 - 0.0007408]



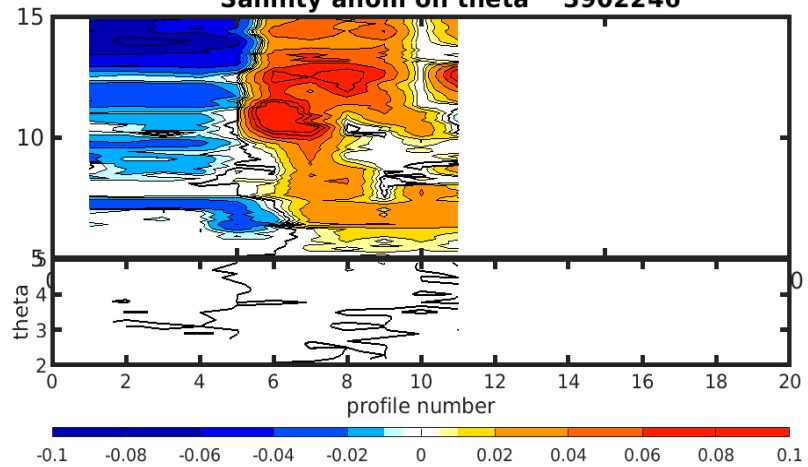
3902246 uncalibrated float data (-) and mapped salinity (o) with objective errors



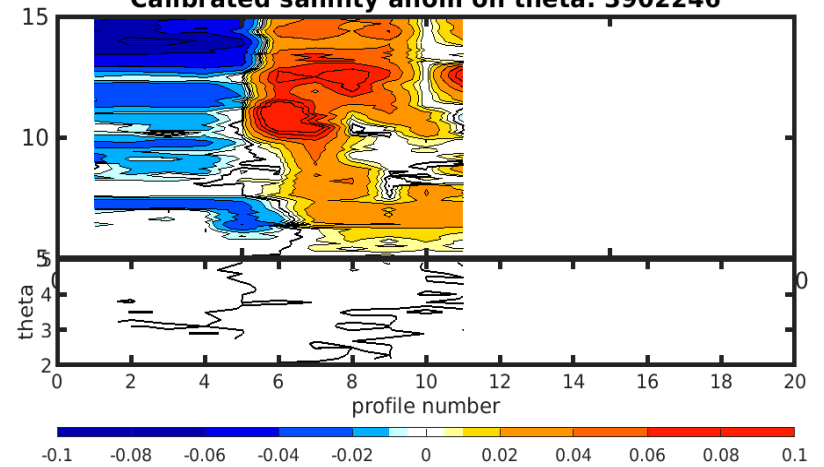
3902246 calibrated float data (-) and mapped salinity (o) with objective errors

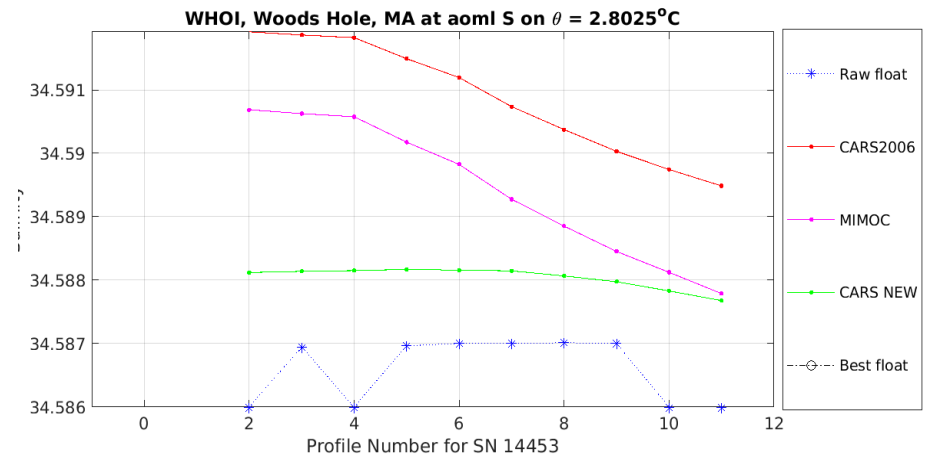
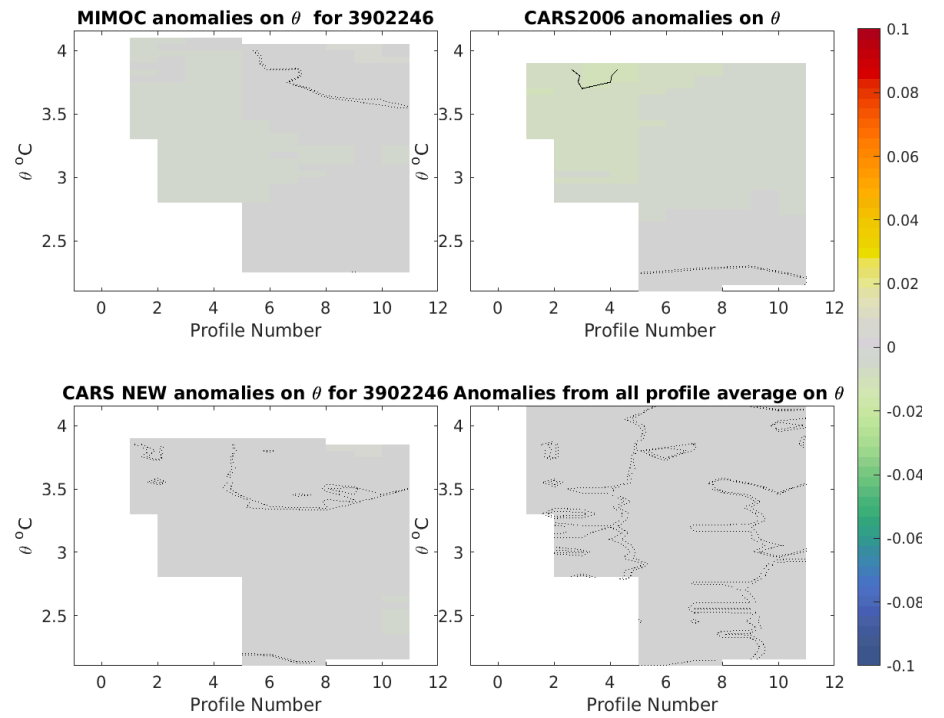
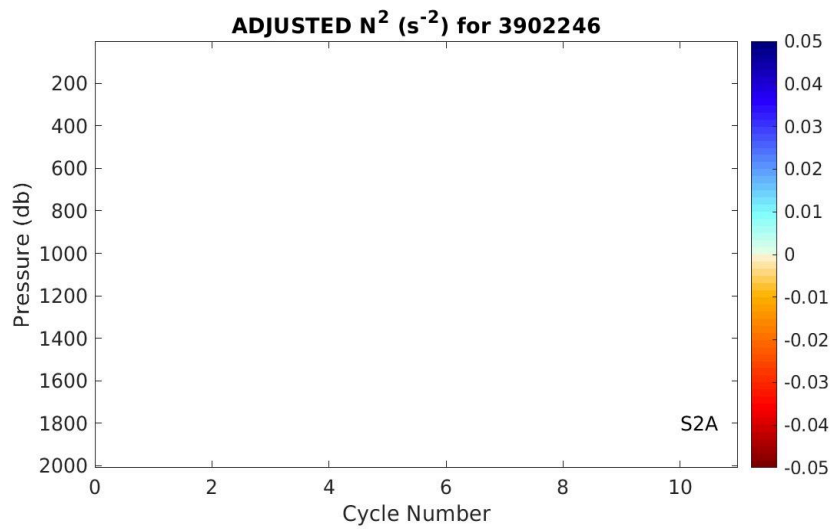
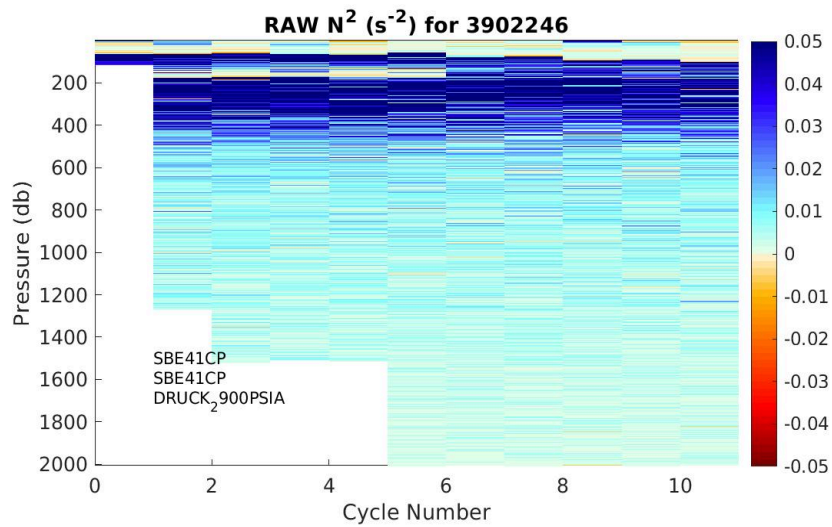


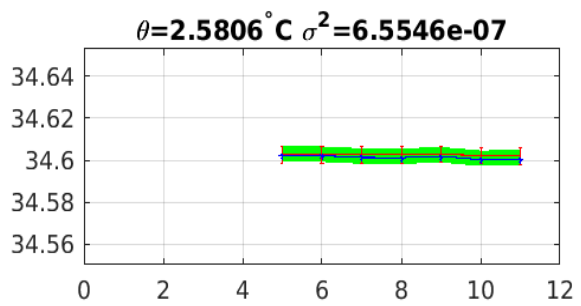
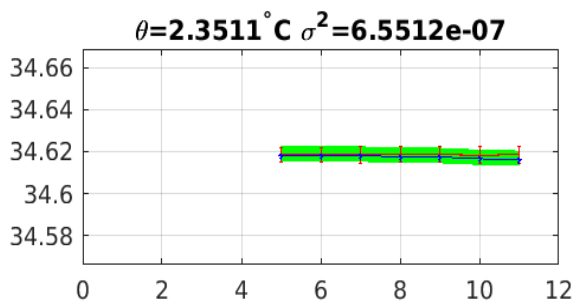
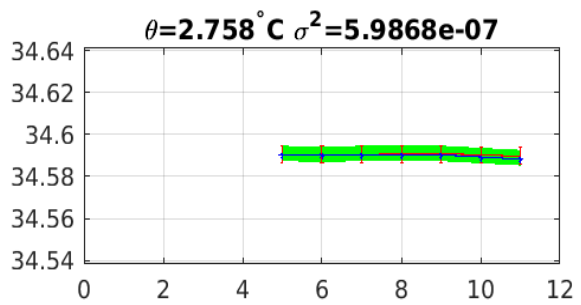
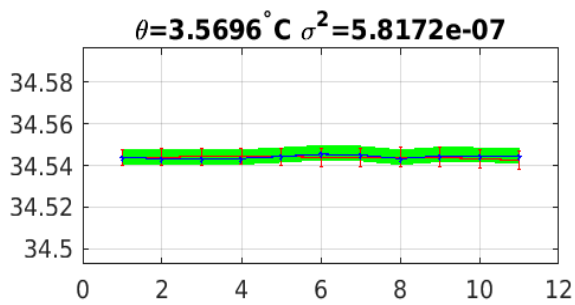
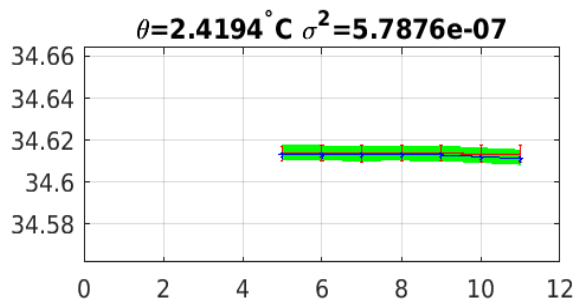
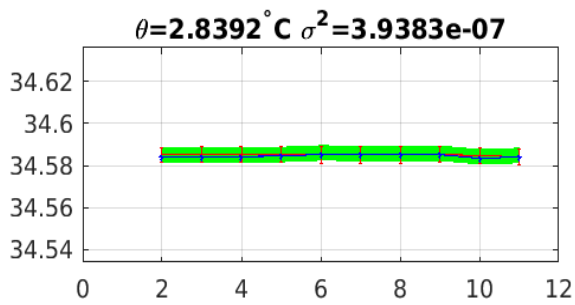
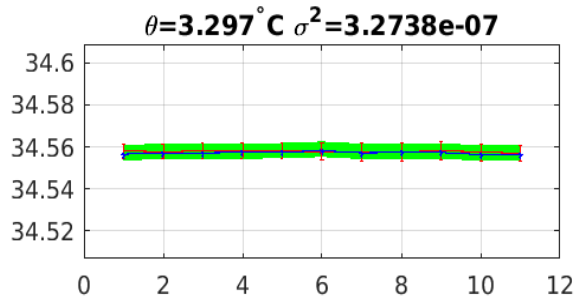
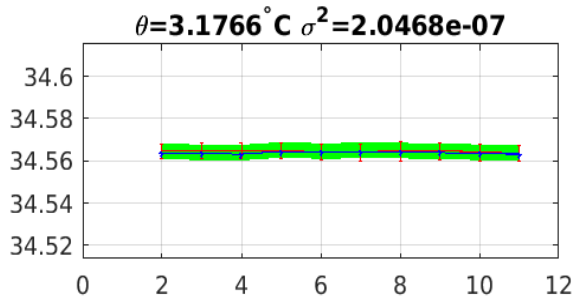
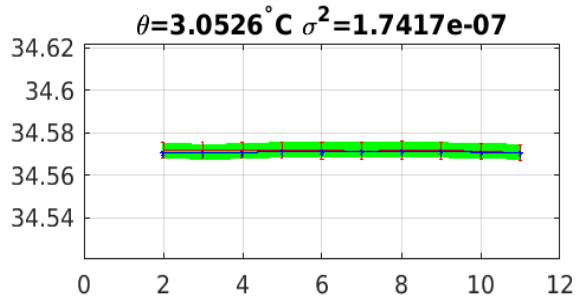
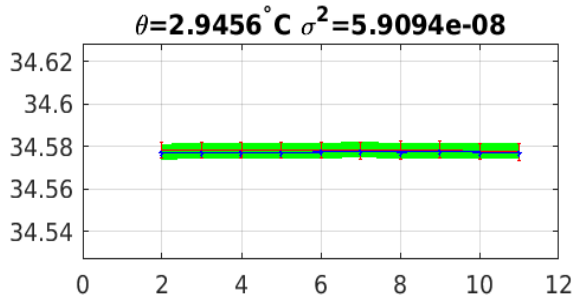
Salinity anom on theta 3902246



Calibrated salinity anom on theta. 3902246







Blue: uncal float; Red: mapped salinity; Green: cal float w/1xerr