

WMO 3902242 - OWC Summary Plots

DMQC Operator: Frank Bahr
 Date: 05-Feb-2021 08:35:19
 Config File: cow_config_sm.txt

WMO Boxes: wmo_boxes_ctd19argo20.mat
 Historical Argo: ARGO_for_DMQC_2020V03.tar.gz
 Historical CTD: CTD_for_DMQC_2019V01_1.tar.gz

Map Scale

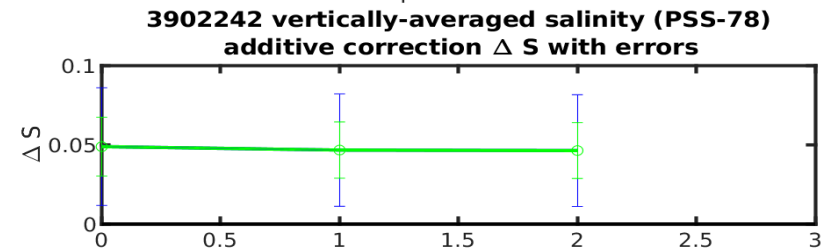
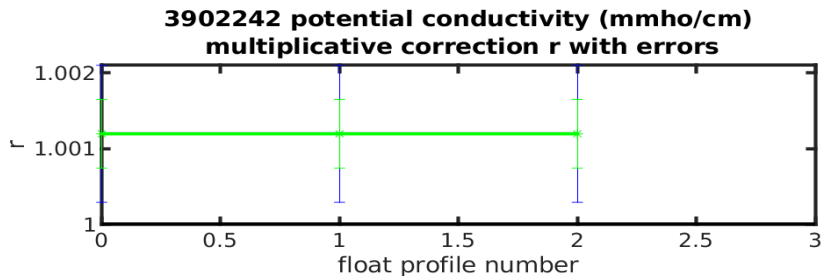
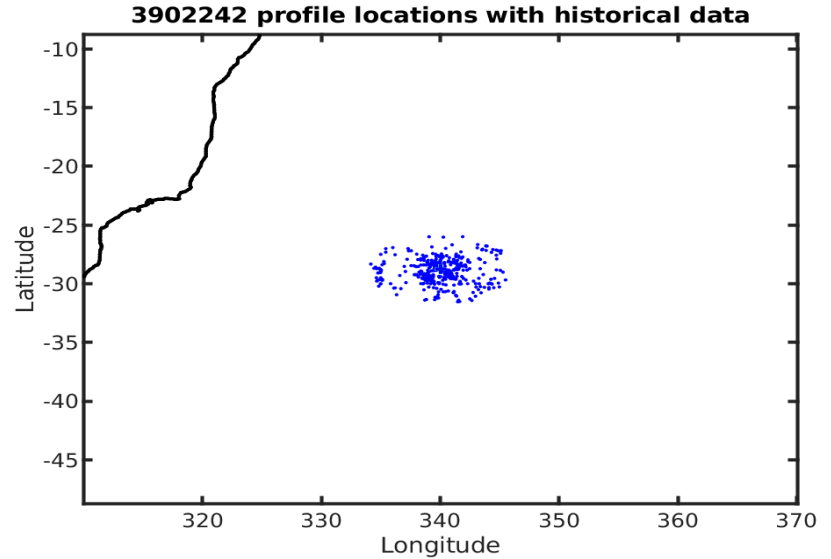
Longitude: 1° / 2°
 Latitude: 0.5° / 1°
 Age: 5yrs / 10yrs
 PV: 0
 SAF: 0

OWC Parameters

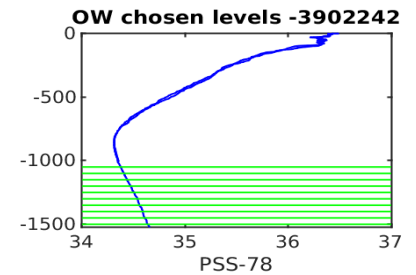
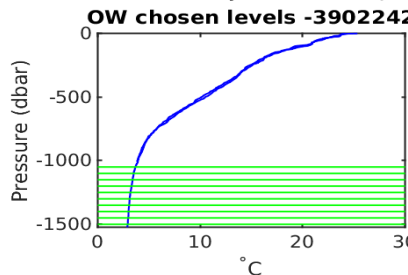
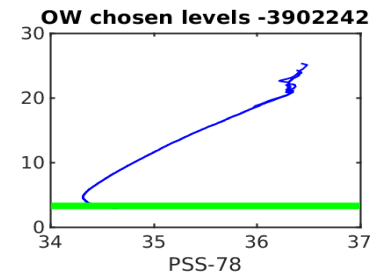
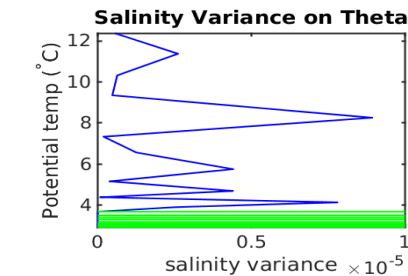
Pressure: : -- < pres < --
 Theta: -- < theta < --
 Breaks: --

Output

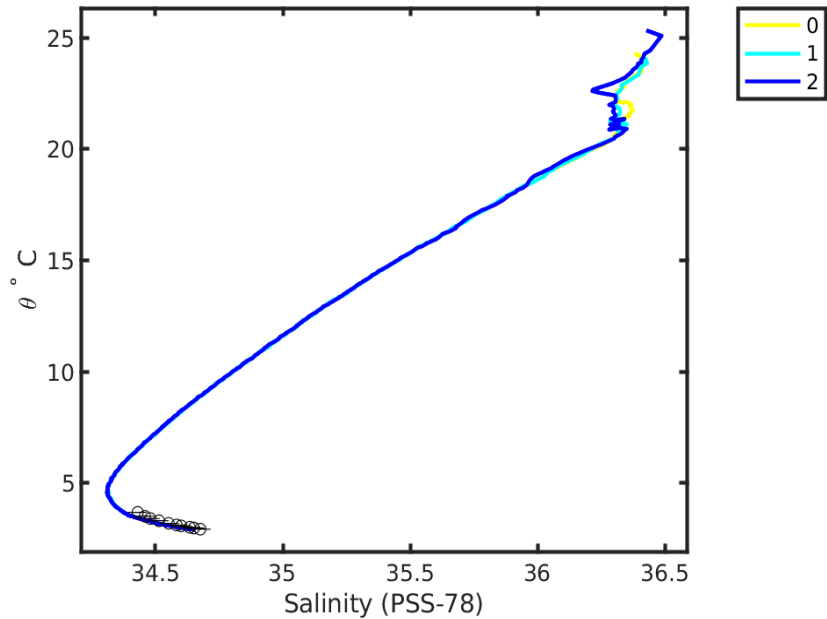
Pcond factor: 1.0012
 Salinity Offset: [0.046315 - 0.048808]



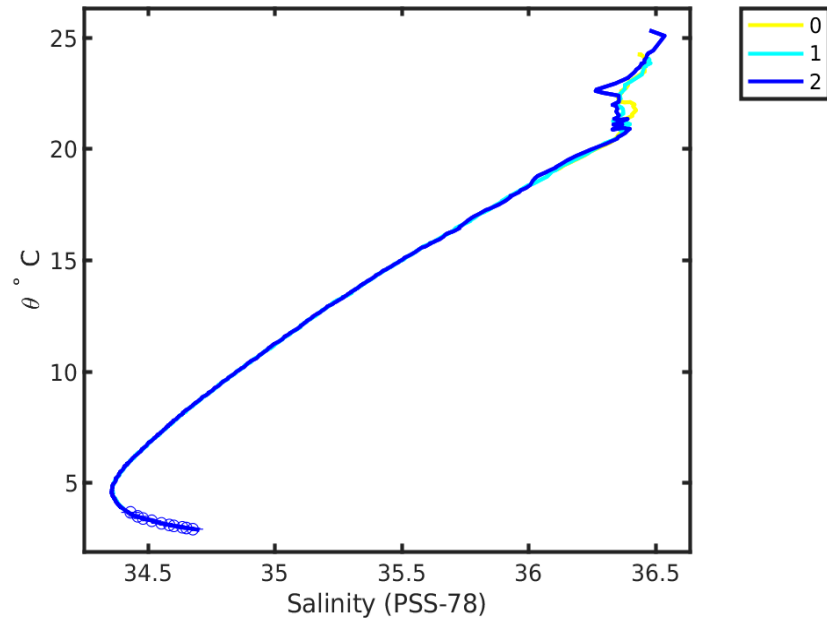
float profile number - blue: 2xcal error; green: 1xcal error; red: 1-1 profile f



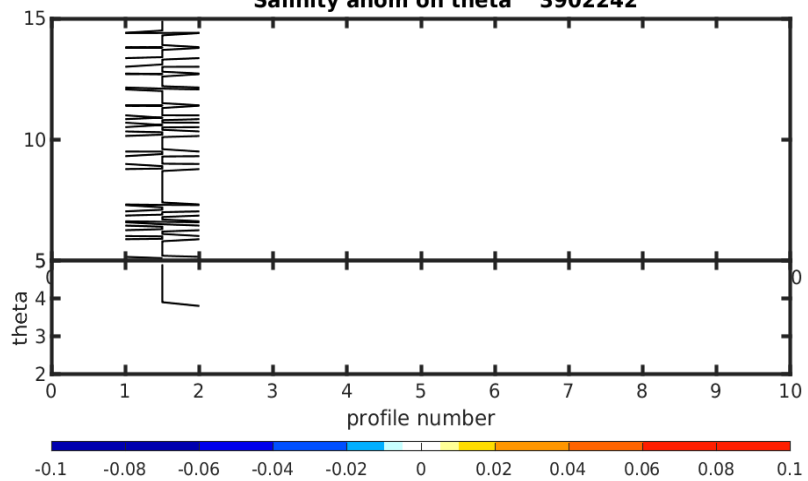
**3902242 uncalibrated float data (-)
and mapped salinity (o) with objective errors**



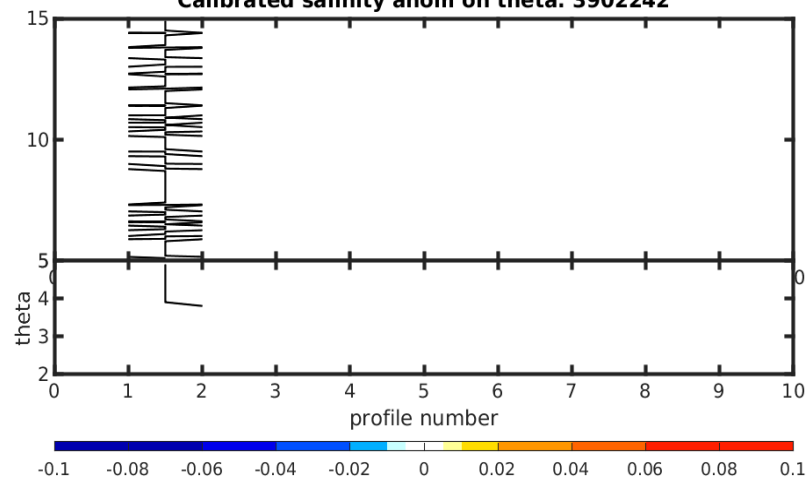
**3902242 calibrated float data (-)
and mapped salinity (o) with objective errors**

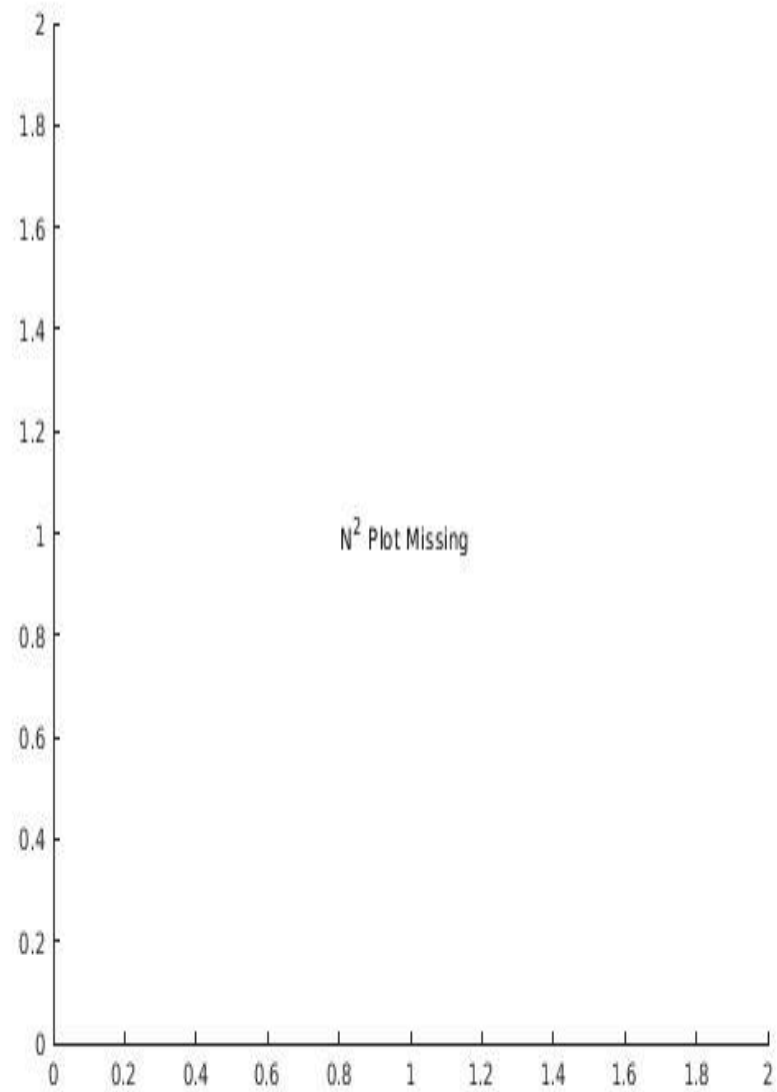


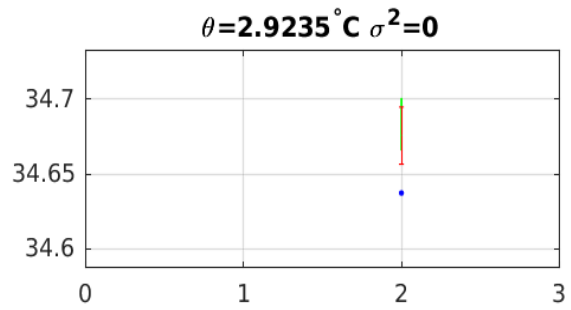
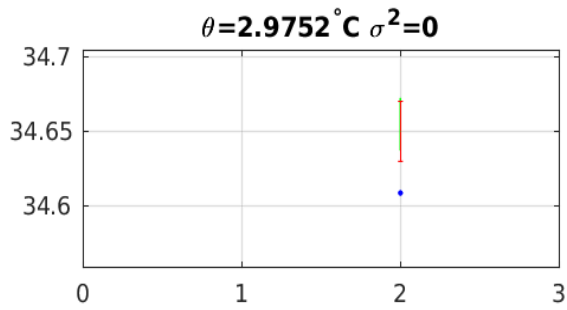
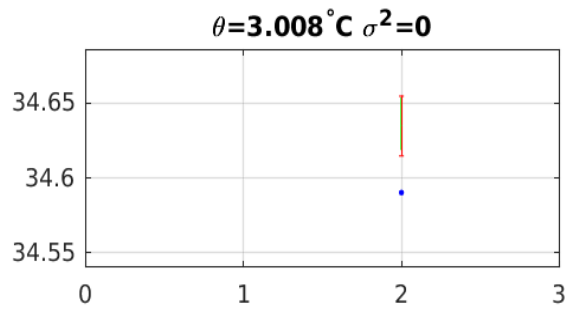
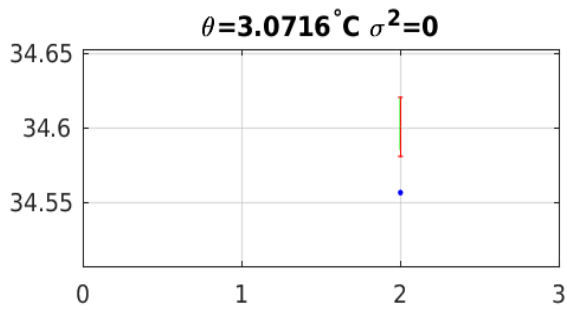
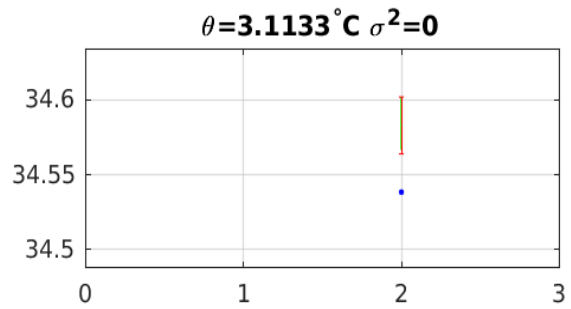
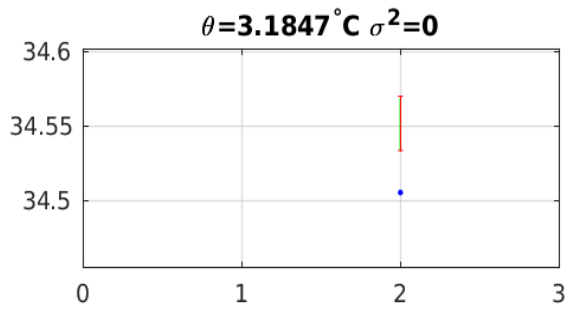
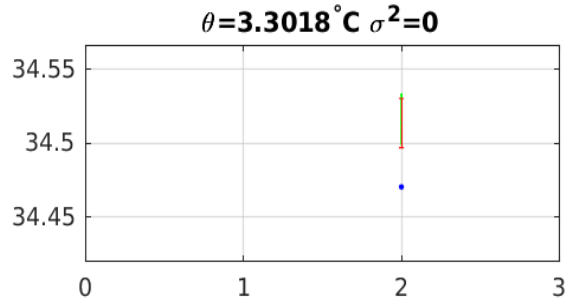
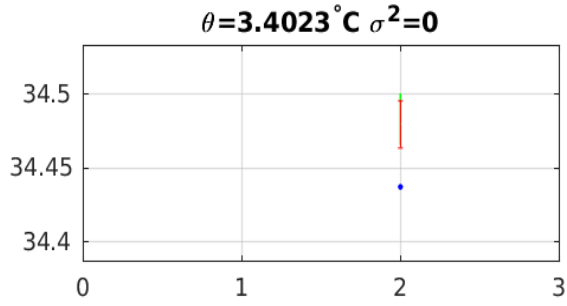
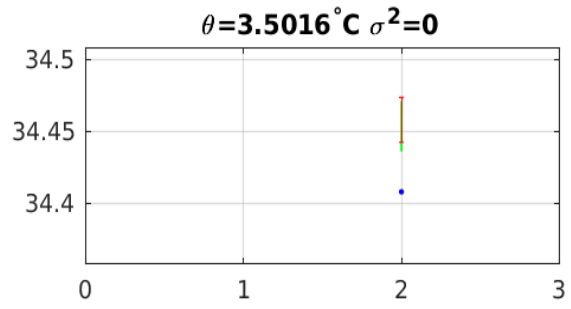
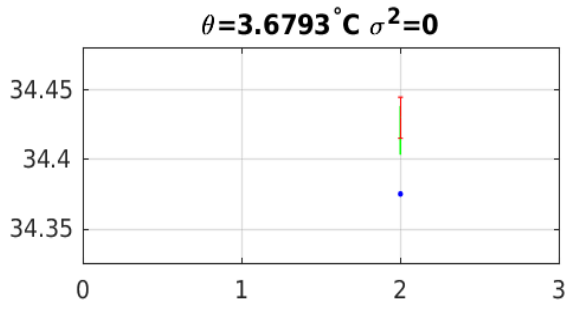
Salinity anom on theta 3902242



Calibrated salinity anom on theta. 3902242







Blue: uncal float; Red: mapped salinity; Green: cal float w/1xerr