

WMO 3902235 - OWC Summary Plots

DMQC Operator: Deb West-Mack
 Date: 17-May-2022 15:52:22
 Config File: cow_config_sm.txt

WMO Boxes: wmo_boxes_ctd21argo21.mat
 Historical Argo: ARGO_for_DMQC_2021V03_1XXX.tar.gz
 Historical CTD: CTD_for_DMQC_2021V02_1.tgz

Map Scale

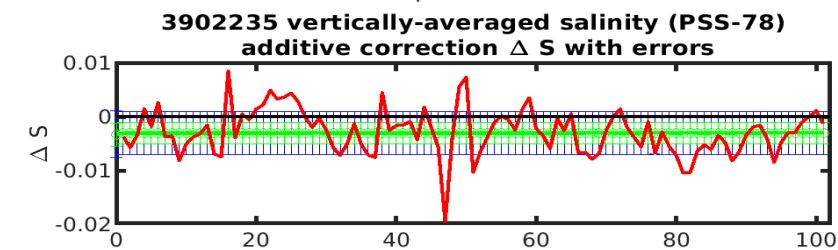
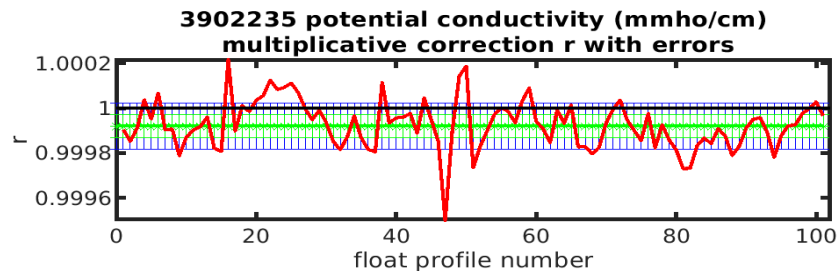
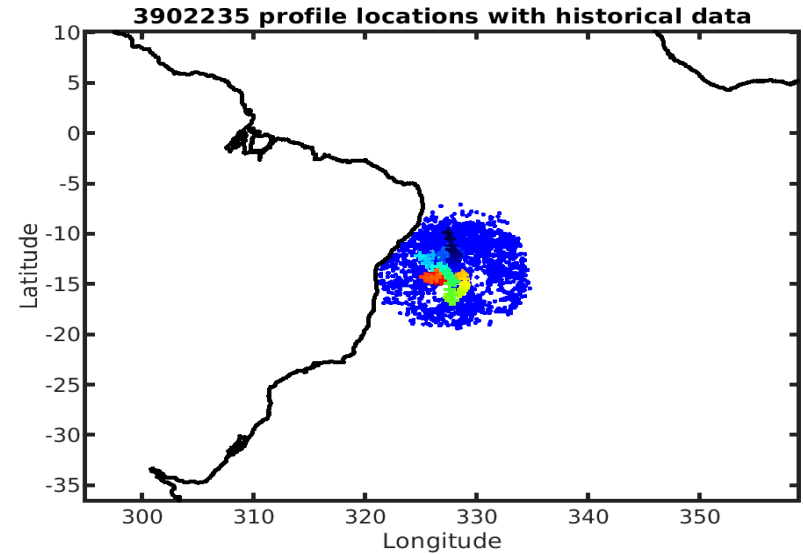
Longitude: 1° / 2°
 Latitude: 0.5° / 1°
 Age: 5yrs / 10yrs
 PV: 0
 SAF: 0

OWC Parameters

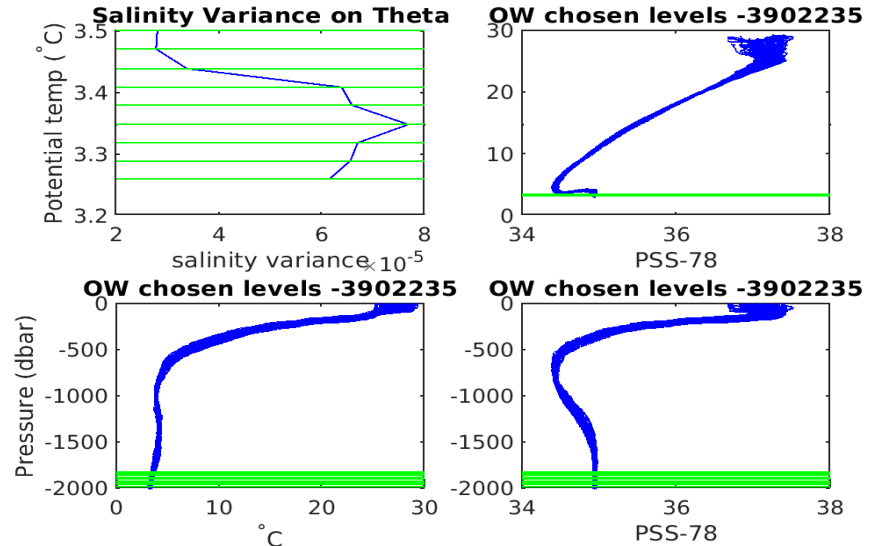
Pressure: : 1800 < pres < --
 Theta: -- < theta < --
 Breaks: --

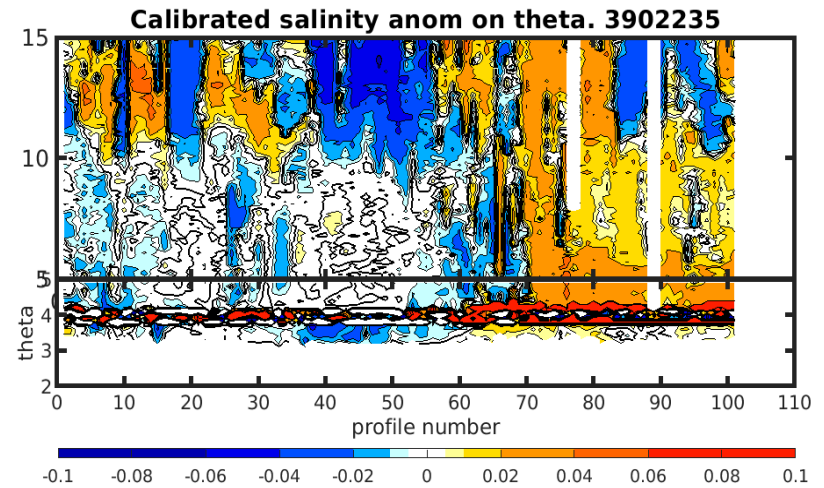
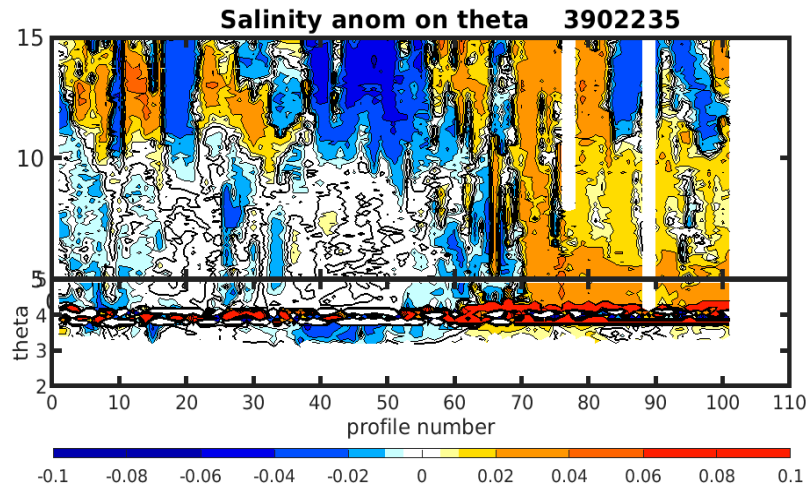
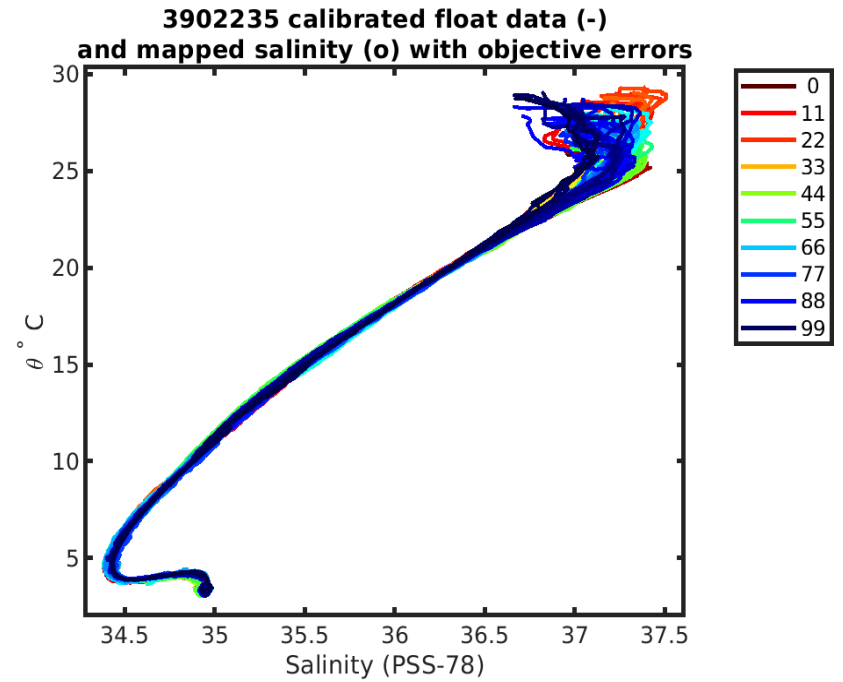
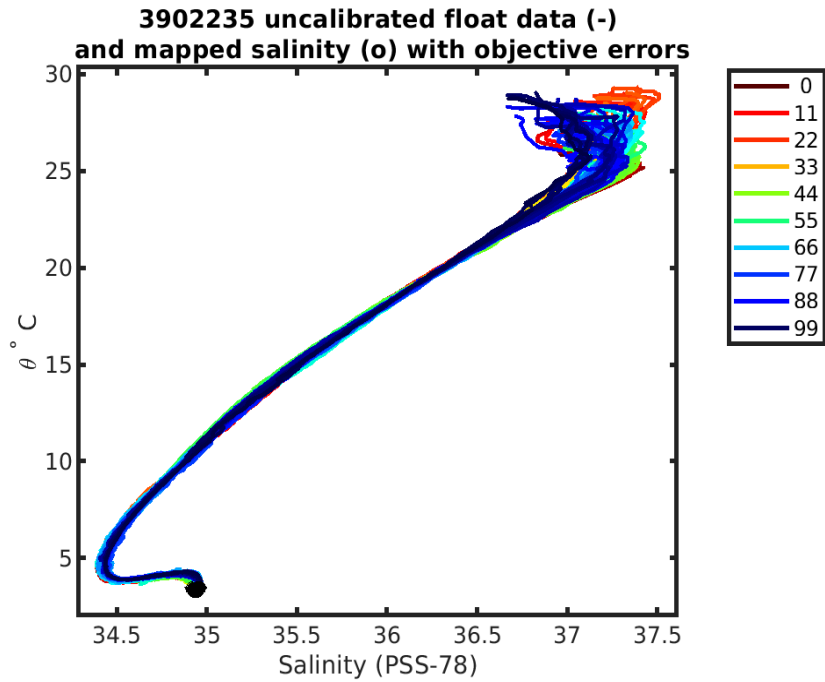
Output

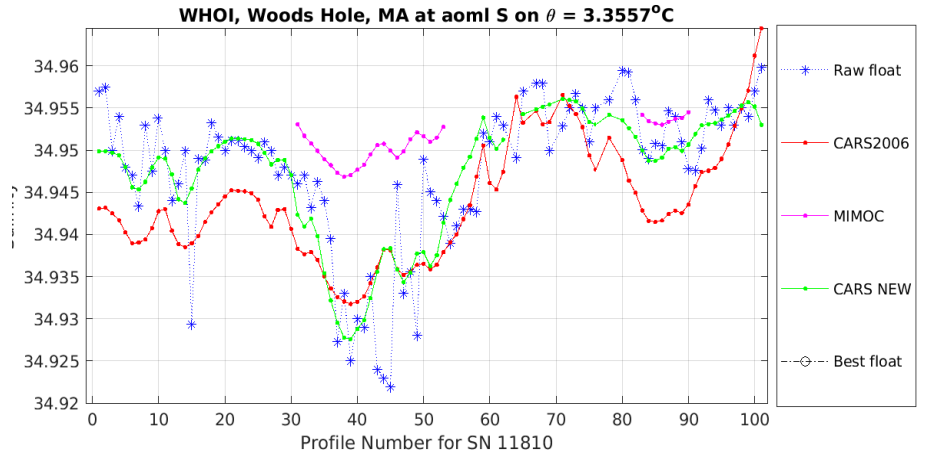
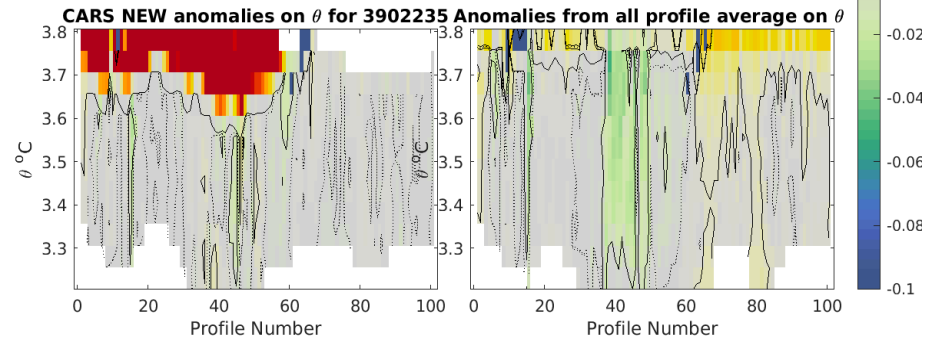
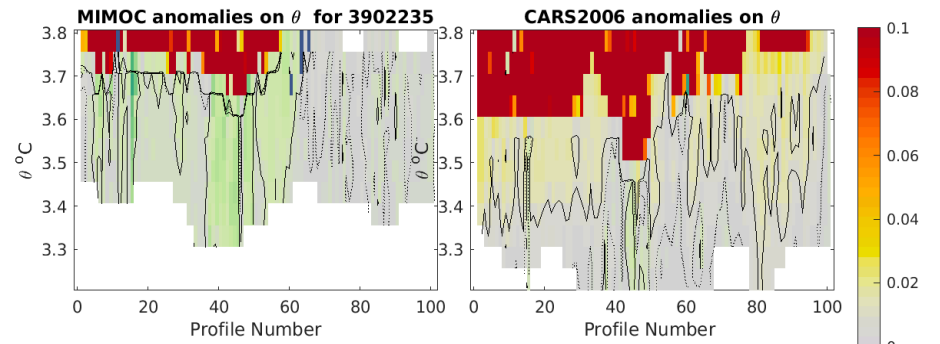
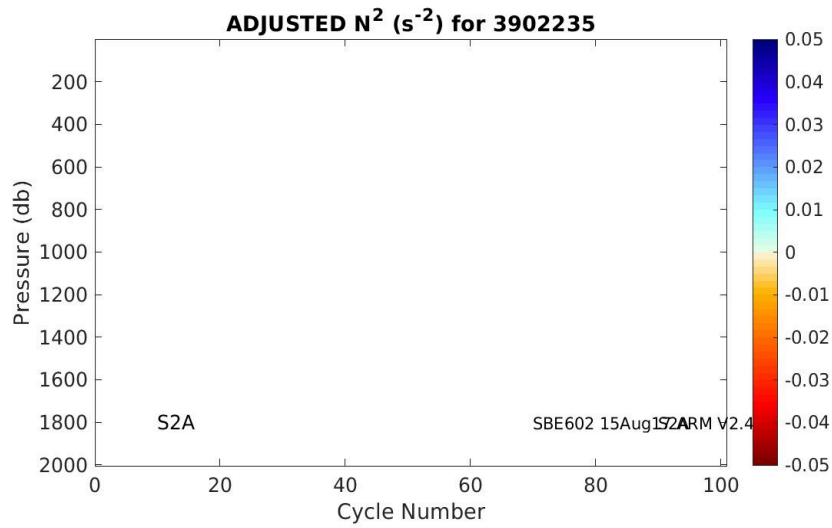
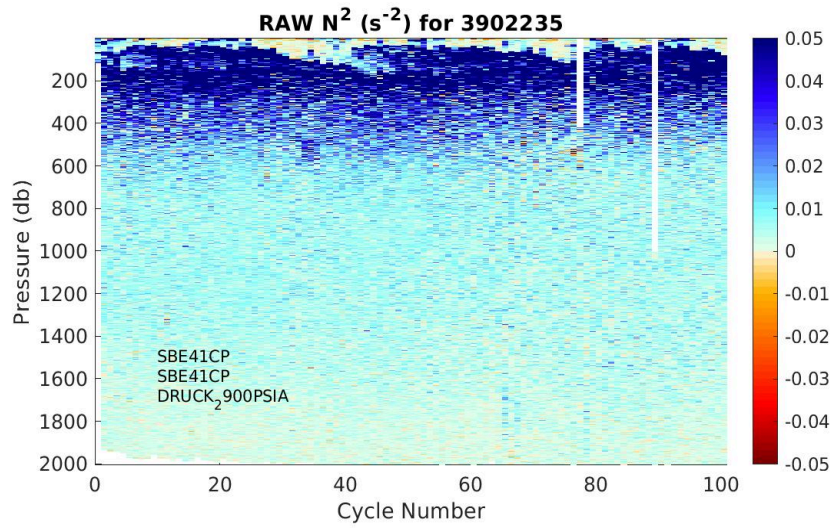
Pcond factor: 0.99992
 Salinity Offset: [-0.0033068 - -0.0030355]

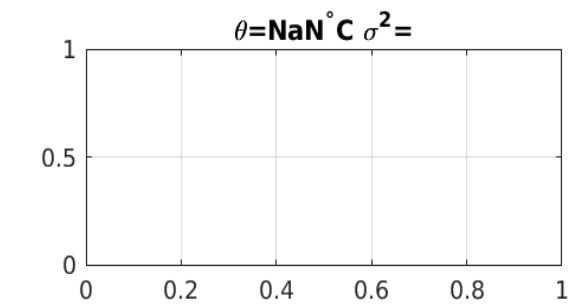
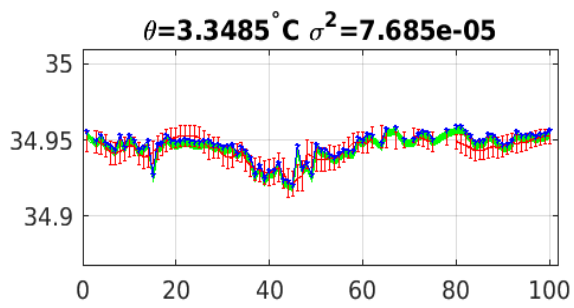
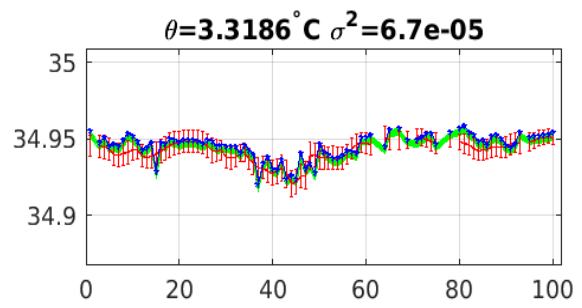
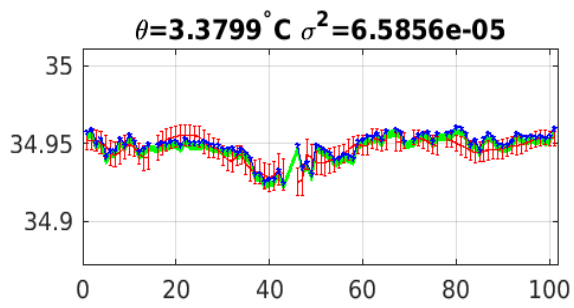
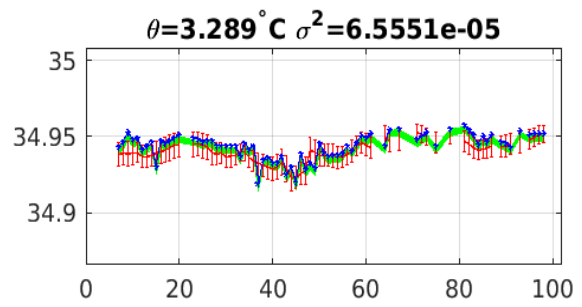
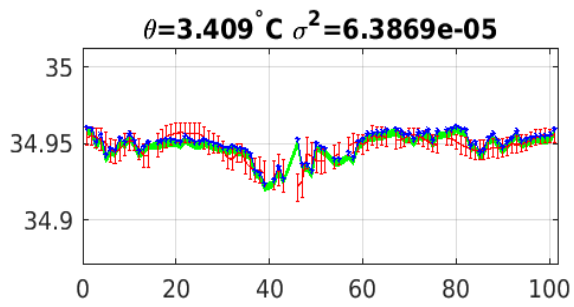
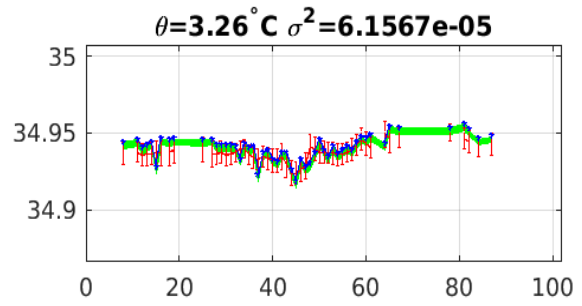
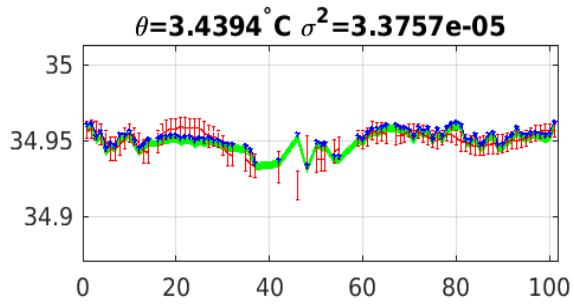
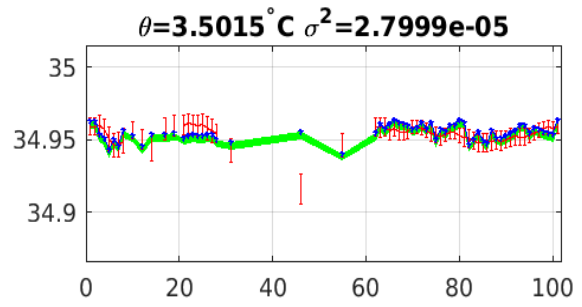
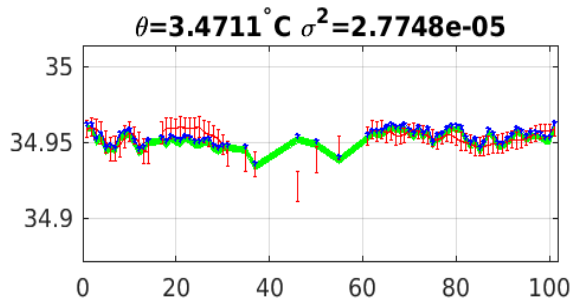


float profile number - blue: 2xcal error; green: 1xcal error; red: 1-1 profile f









Blue: uncal float; Red: mapped salinity; Green: cal float w/1xerr