

# WMO 3902145 - OWC Summary Plots

DMQC Operator: Sachiko Yoshida  
 Date: 18-Nov-2022 23:32:27  
 Config File: cow\_config\_sm.txt

WMO Boxes: wmo\_boxes\_ctd21argo21.mat  
 Historical Argo: ARGO\_for\_DMQC\_2021V03\_1XXXX.tar.gz  
 Historical CTD: CTD\_for\_DMQC\_2021V02\_1.tgz

## Map Scale

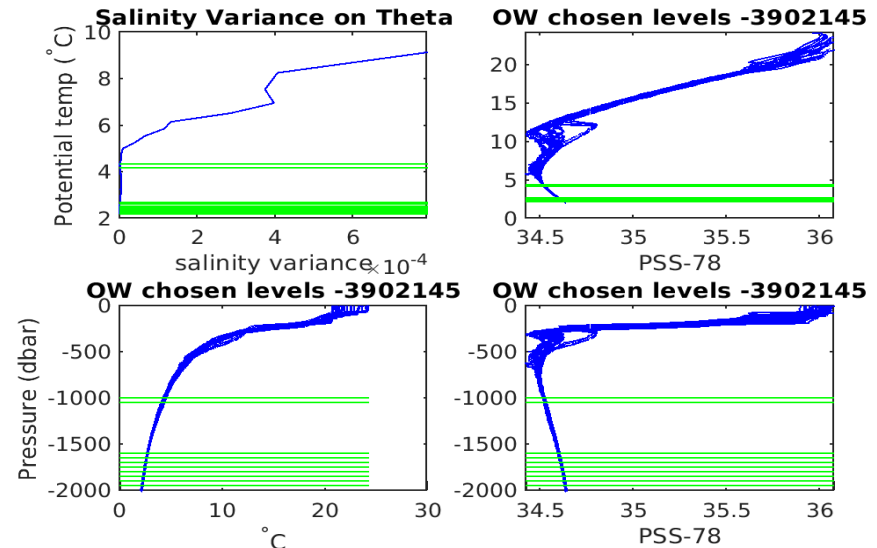
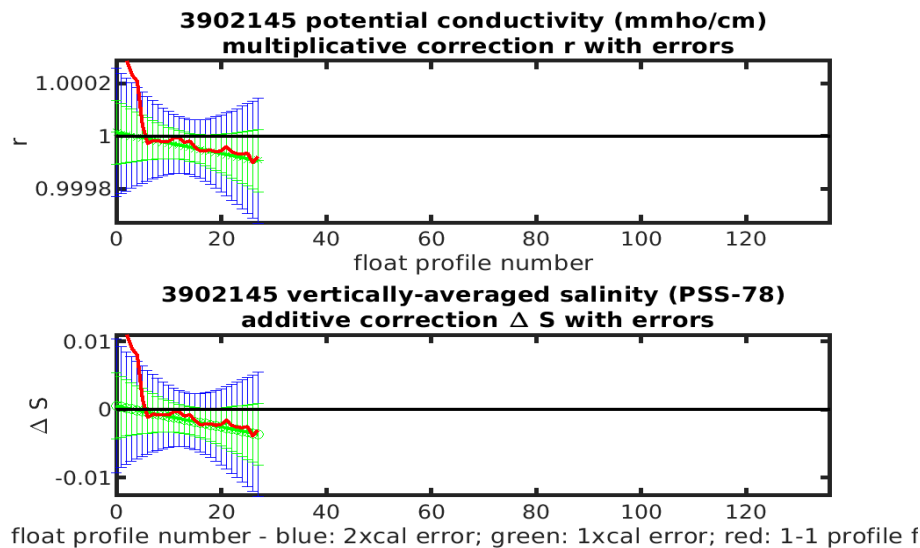
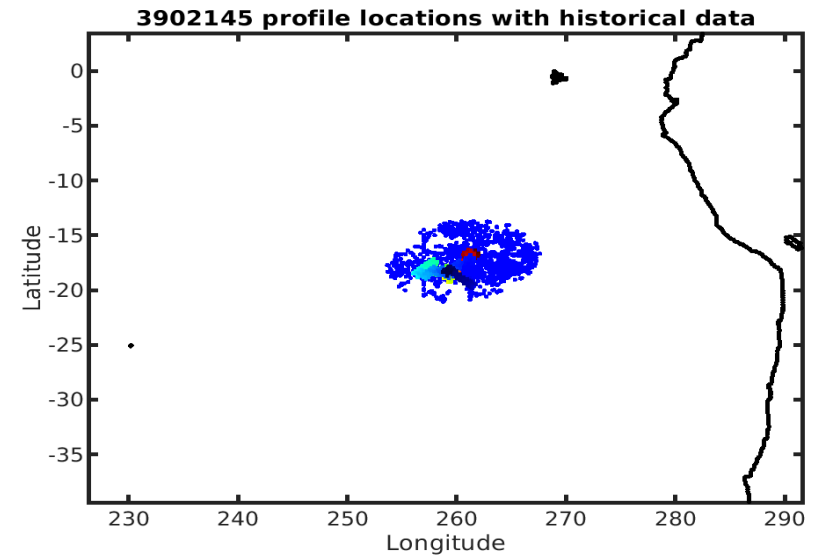
Longitude: 1° / 2°  
 Latitude: 0.5° / 1°  
 Age: 5yrs / 10yrs  
 PV: 0  
 SAF: 0

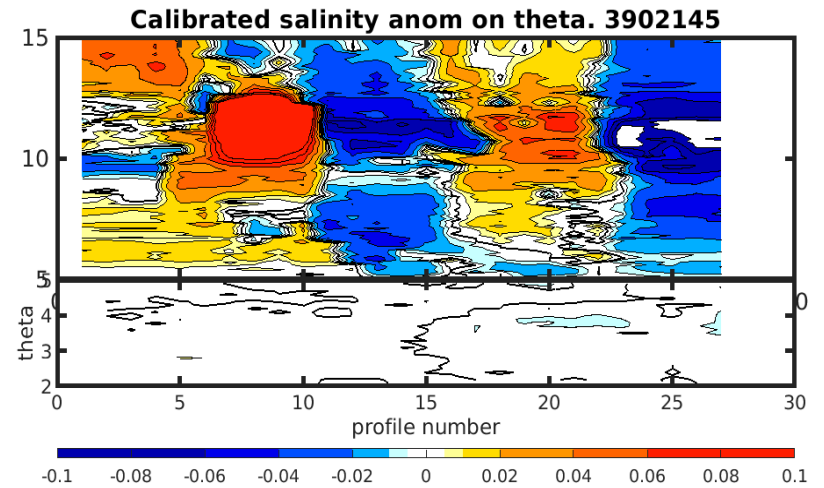
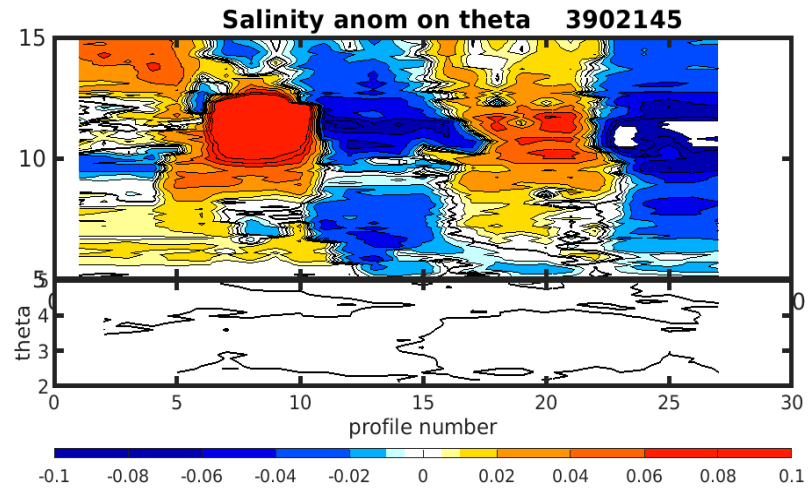
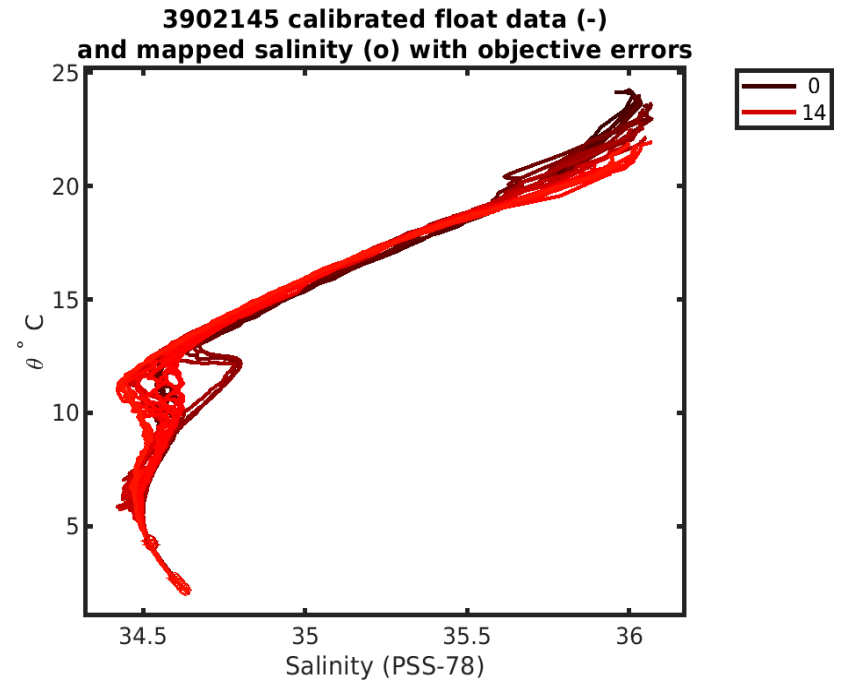
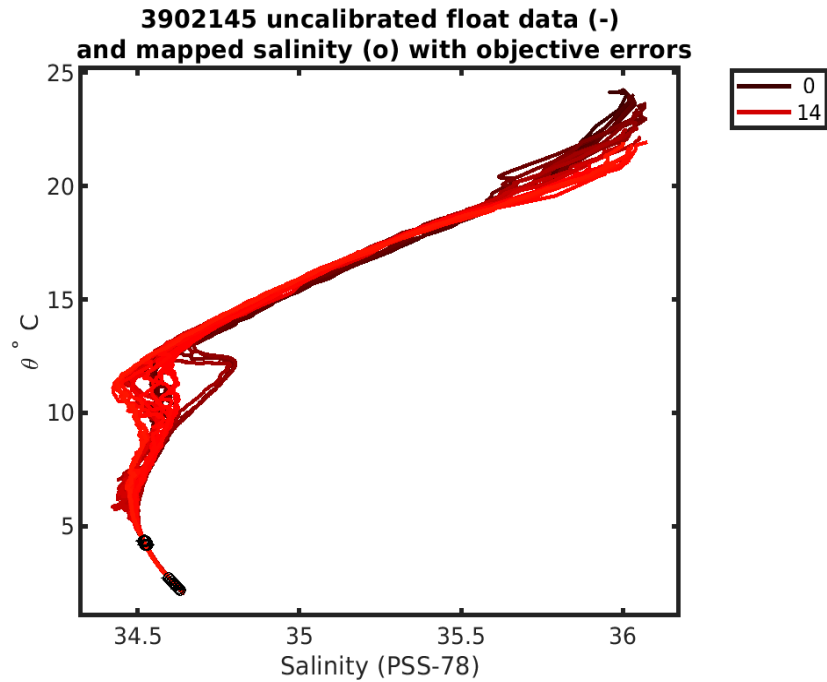
## OWC Parameters

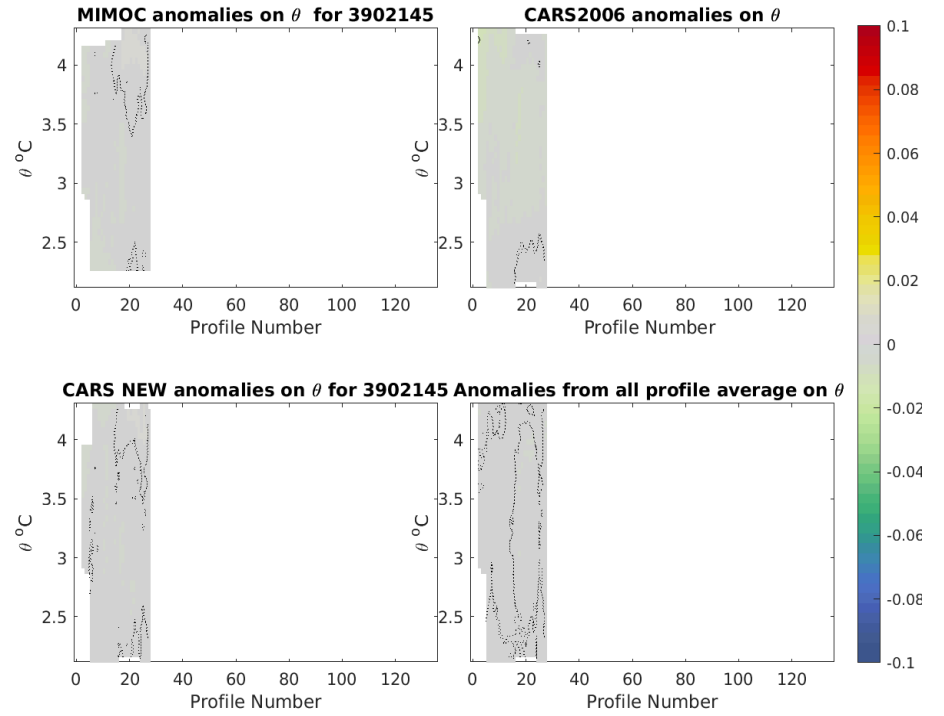
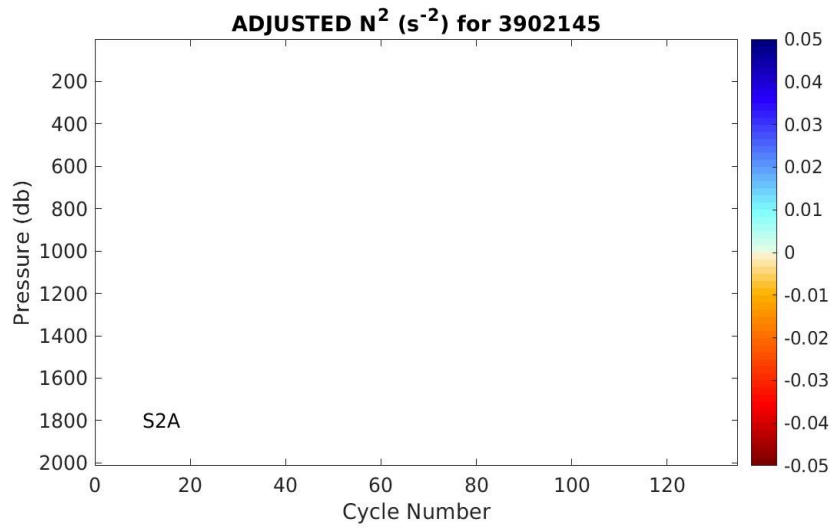
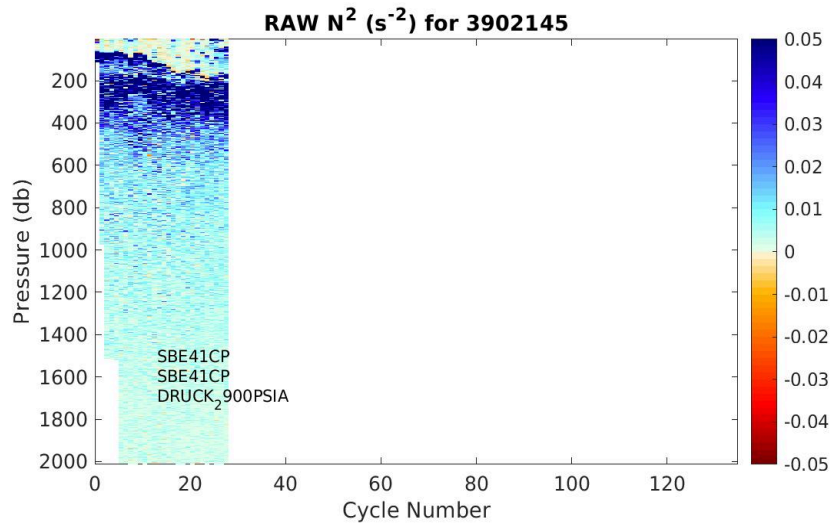
Pressure: : -- < pres < --  
 Theta: -- < theta < --  
 Breaks: --

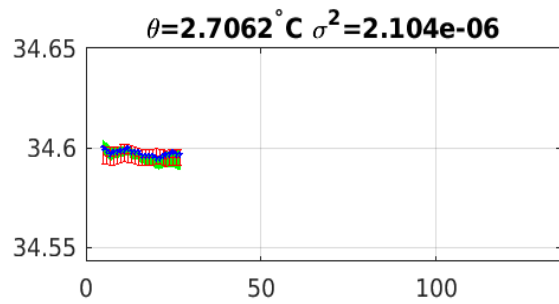
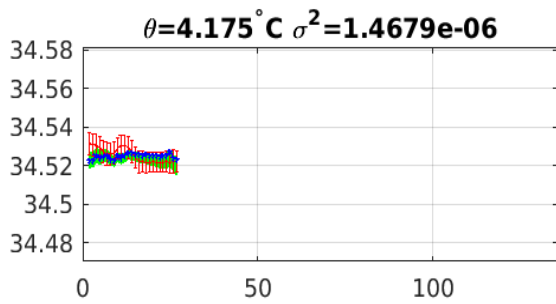
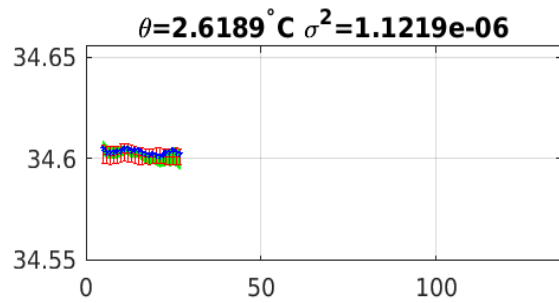
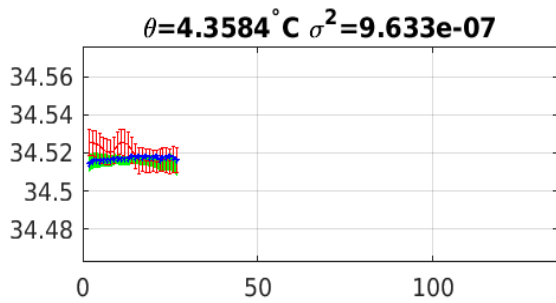
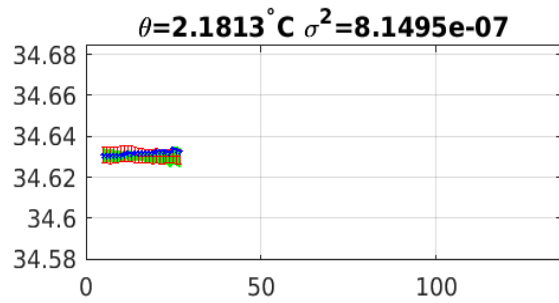
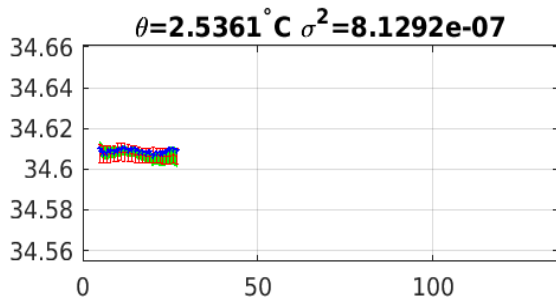
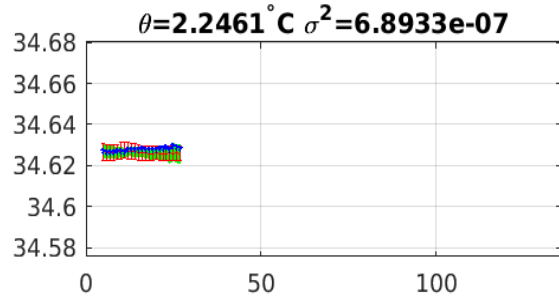
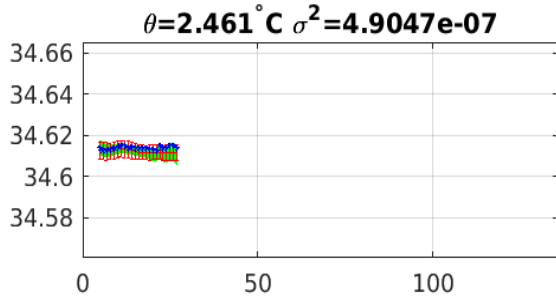
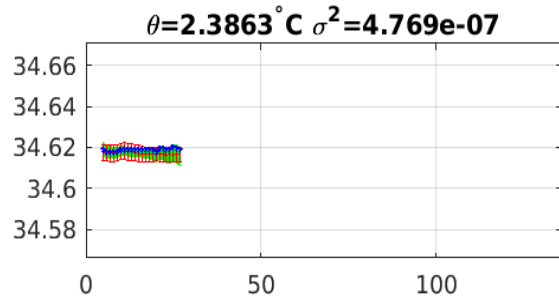
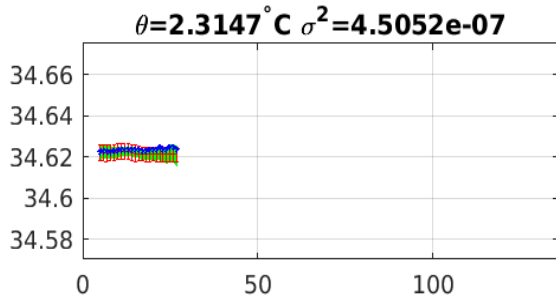
## Output

Pcond factor: [0.99991 - 1]  
 Salinity Offset: [-0.0036209 - 0.00055339]









Blue: uncal float; Red: mapped salinity; Green: cal float w/1xerr