

WMO 3901235 - OWC Summary Plots

DMQC Operator: Deb West-Mack

Date: 17-Dec-2019 10:59:39

Map Scale -- Small / Large

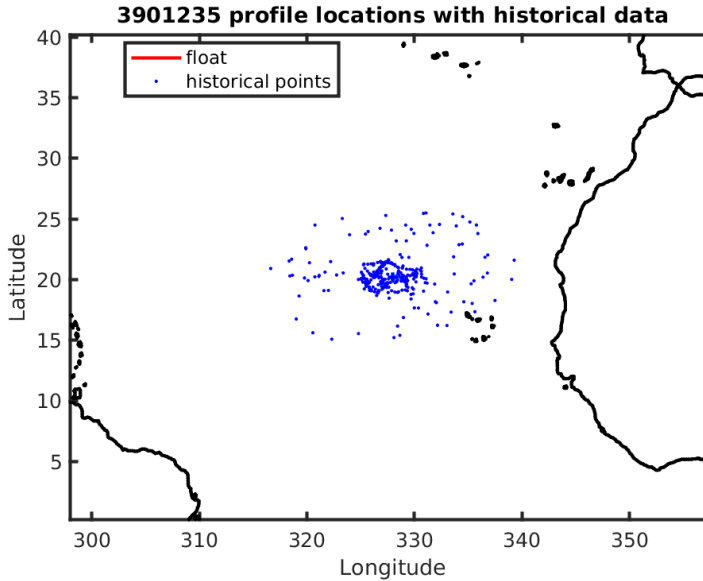
- Longitude: 2 / 4
- Latitude: 1 / 2
- Age: 5 / 10

PV: 0

SAF: 0

OWC Parameters:

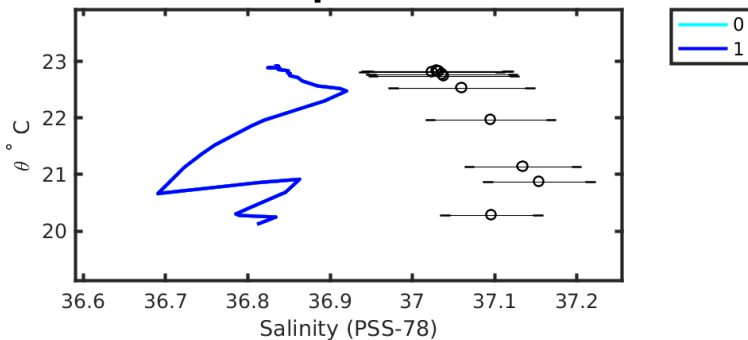
- Pcond: [0.999 - 1.002]
- Pressure: 1000 < pres < --
- Theta: -- < theta < 3.6



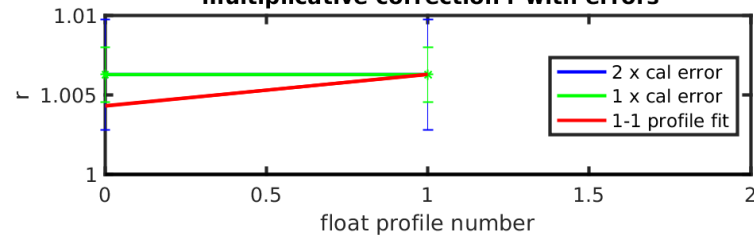
3901235

uncalibrated float data (-)
and mapped salinity (o) with objective errors

< θ <
< pres <



3901235 potential conductivity (mmho/cm) multiplicative correction r with errors



3901235 vertically-averaged salinity (PSS-78) additive correction Δ S with errors

