

WMO 3901231 - OWC Summary Plots

DMQC Operator: Sachiko Yoshida
 Date: 18-Jan-2022 17:06:34
 Config File: cow_config_sm.txt

WMO Boxes: wmo_boxes_ctd21argo21.mat
 Historical Argo: ARGO_for_DMQC_2021V03_1XXXX.tar.gz
 Historical CTD: CTD_for_DMQC_2021V02_1.tgz

Map Scale

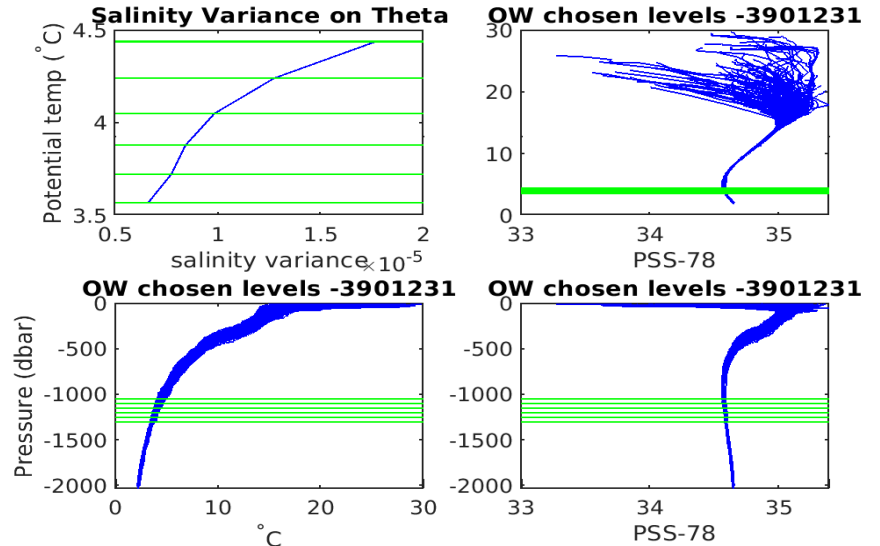
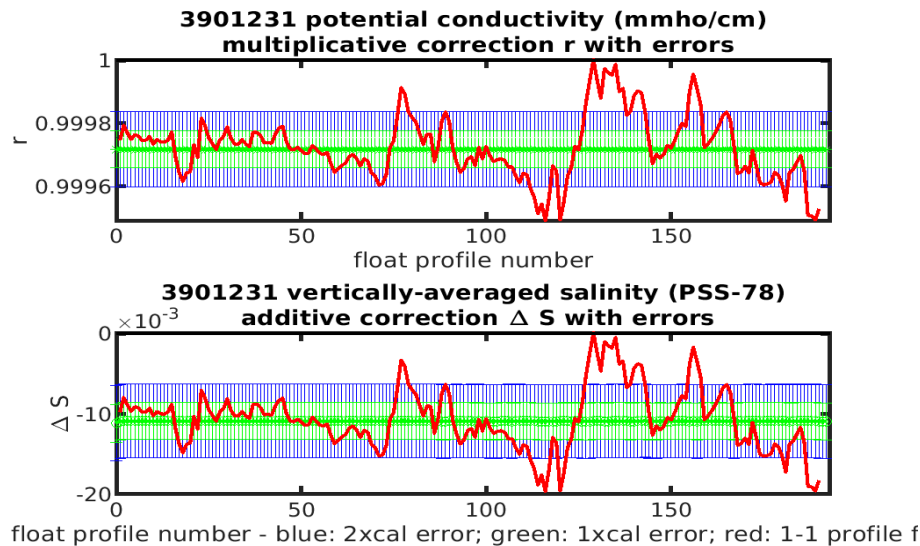
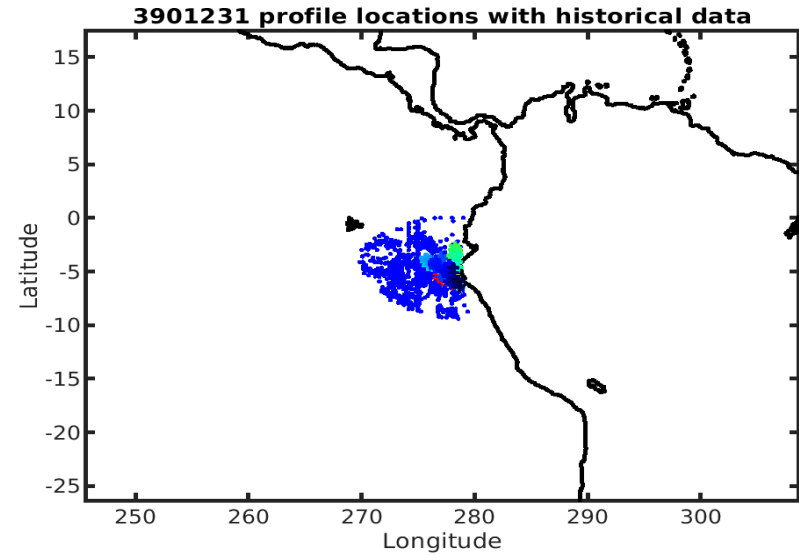
Longitude: 1° / 2°
 Latitude: 0.5° / 1°
 Age: 5yrs / 10yrs
 PV: 0
 SAF: 0

OWC Parameters

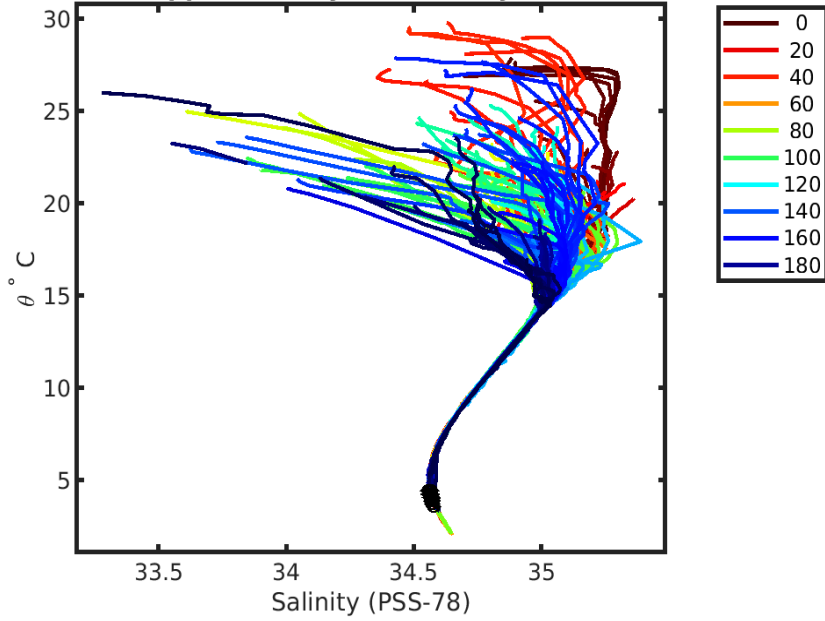
Pressure: : 1000 < pres < --
 Theta: -- < theta < --
 Breaks: --

Output

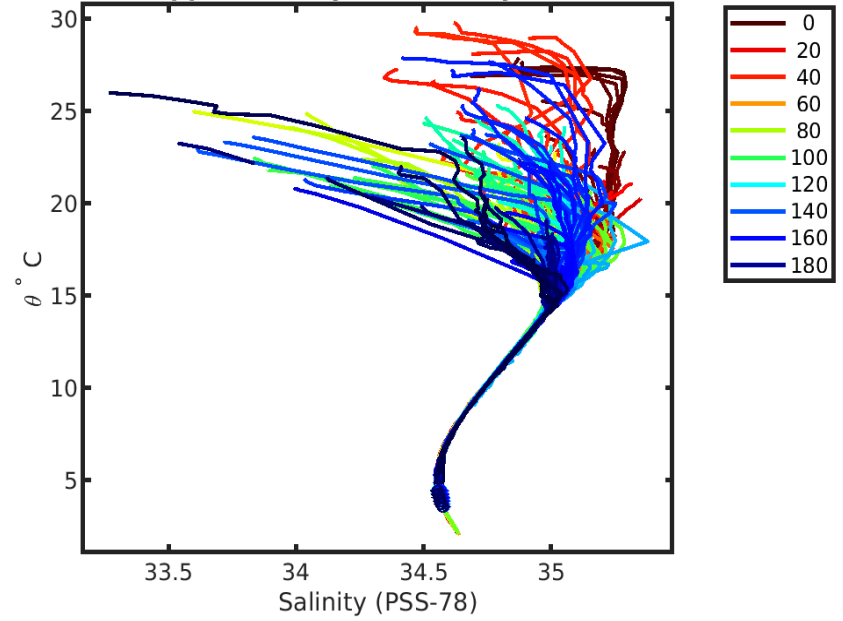
Pcond factor: 0.99972
 Salinity Offset: [-0.011137 - -0.01082]



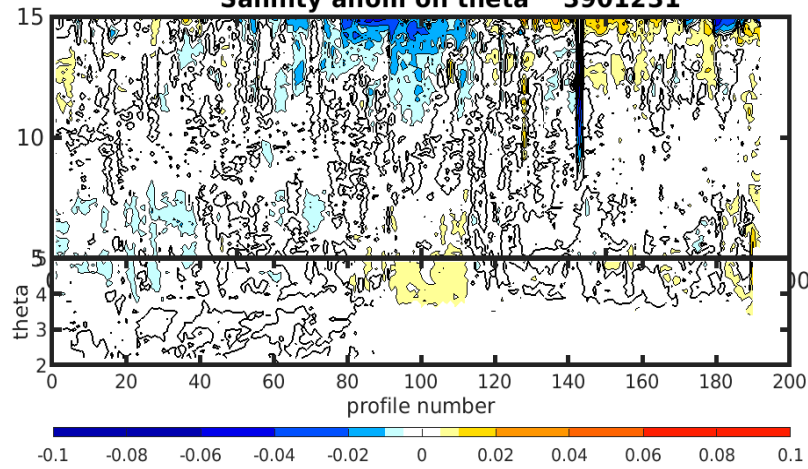
**3901231 uncalibrated float data (-)
and mapped salinity (o) with objective errors**



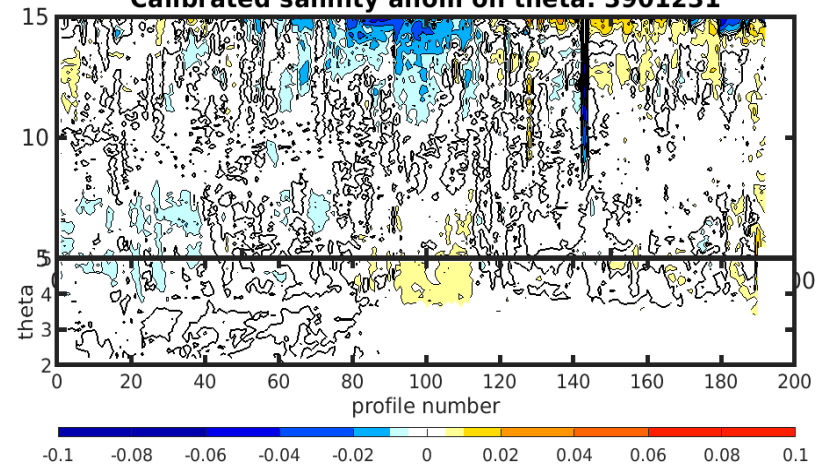
**3901231 calibrated float data (-)
and mapped salinity (o) with objective errors**

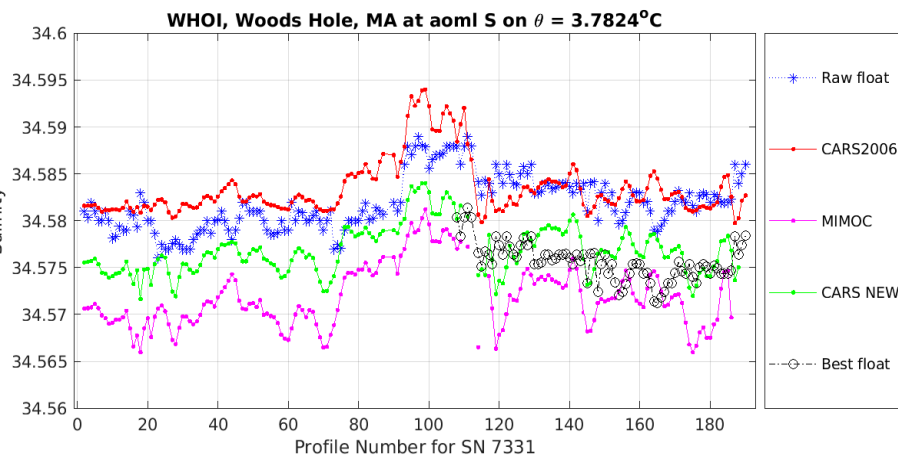
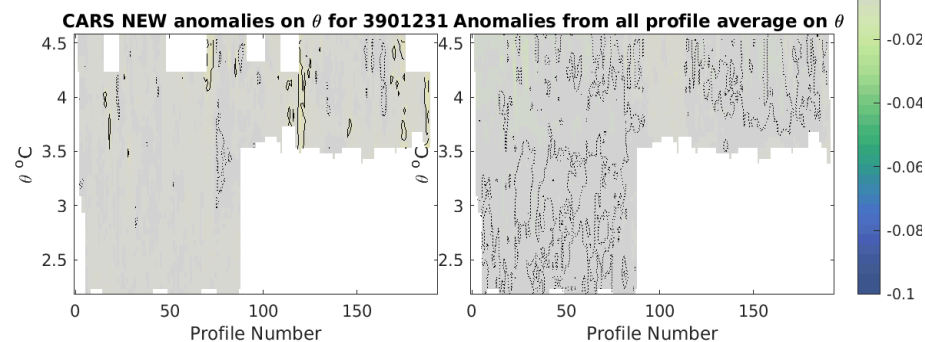
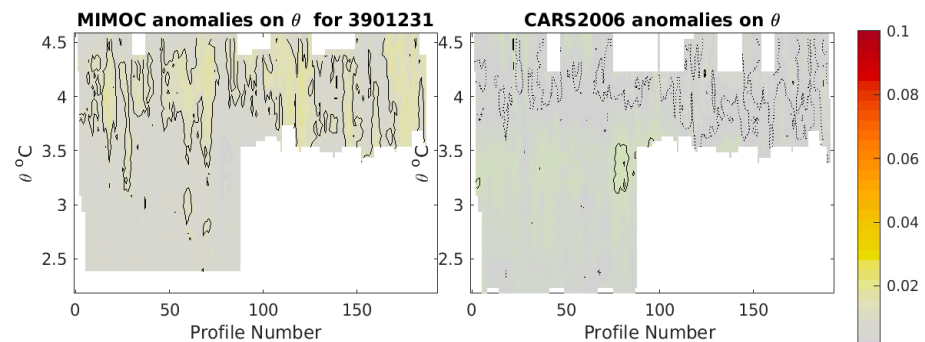
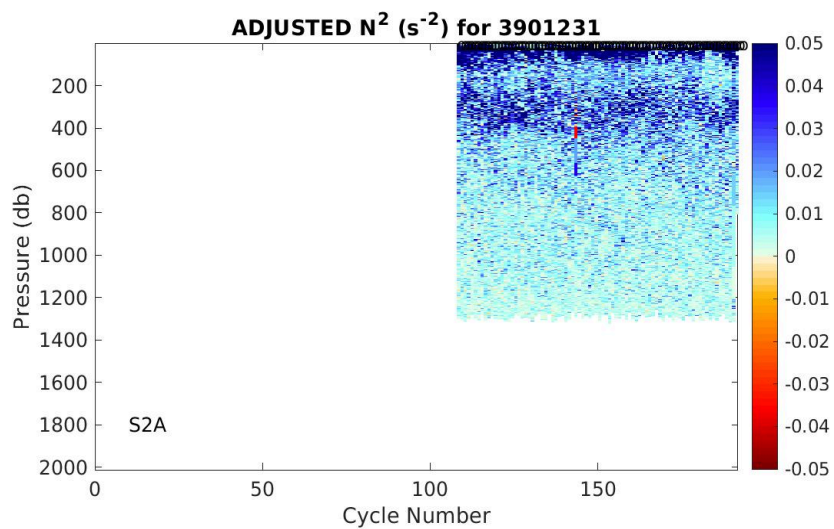
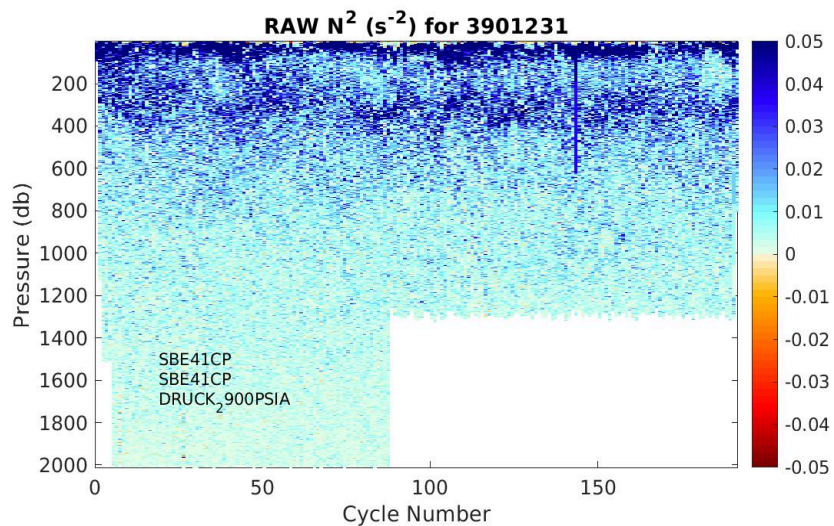


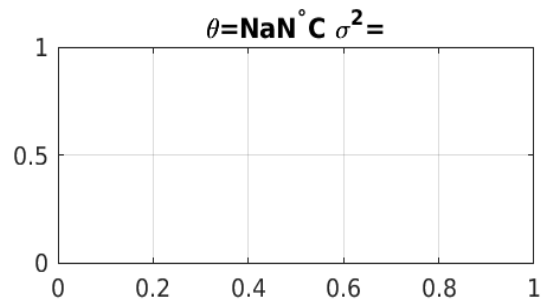
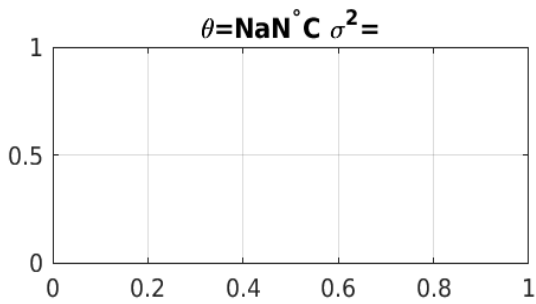
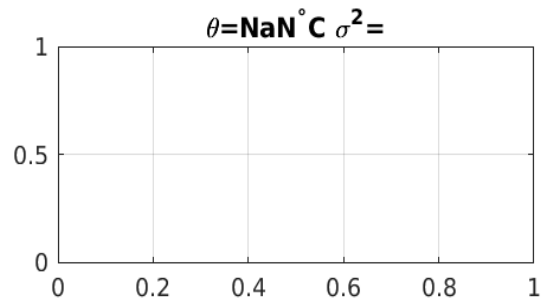
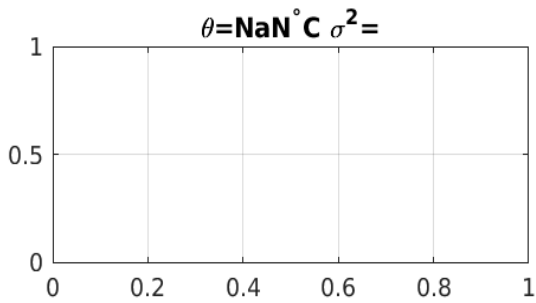
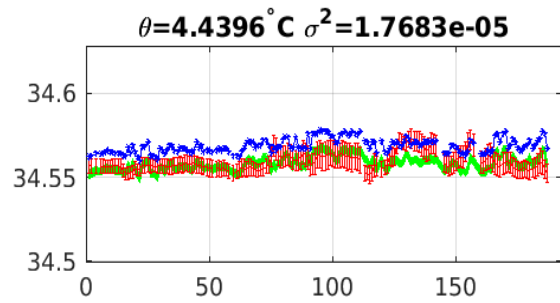
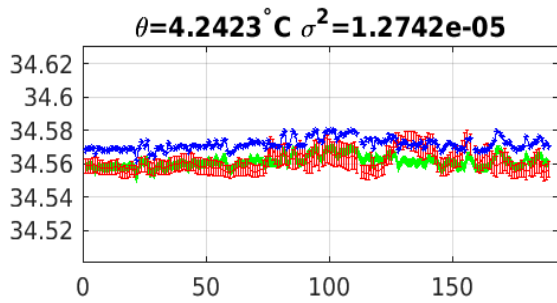
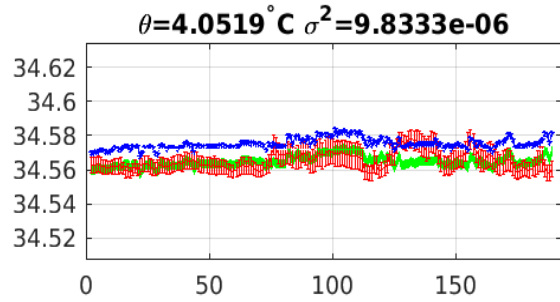
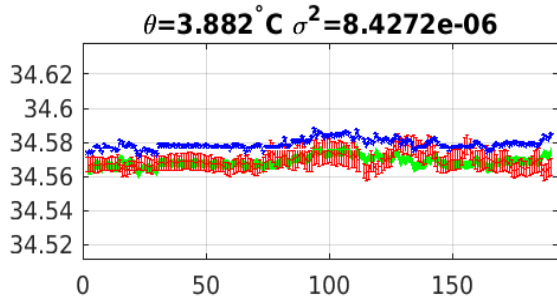
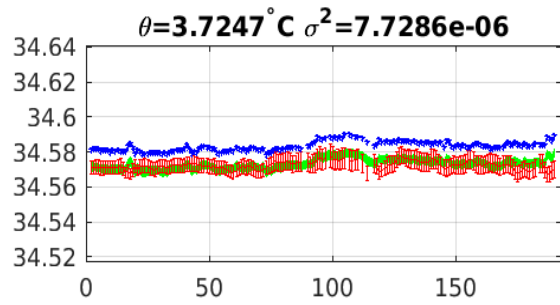
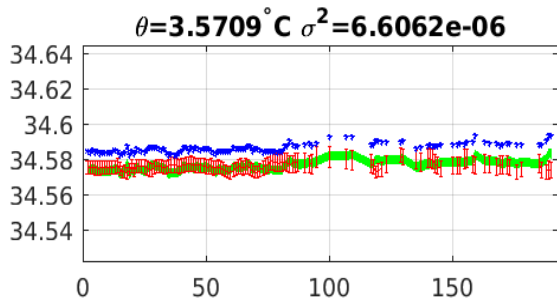
Salinity anom on theta 3901231



Calibrated salinity anom on theta. 3901231







Blue: uncal float; Red: mapped salinity; Green: cal float w/1xerr