

WMO 3901225 - OWC Summary Plots

DMQC Operator: Deb West-Mack
 Date: 03-Nov-2023 13:32:38
 Cycles: 0 - 291
 Dfiles: 0 - 201

Config File: cow_config_sm.txt
 WMO Boxes: wmo_boxes_ctd21argo22.mat
 Historical Argo: ARGO_for_DMQC_2022V03_1XXX.tar.gz
 Historical CTD: CTD_for_DMQC_2021V02_1.tgz

Map Scale

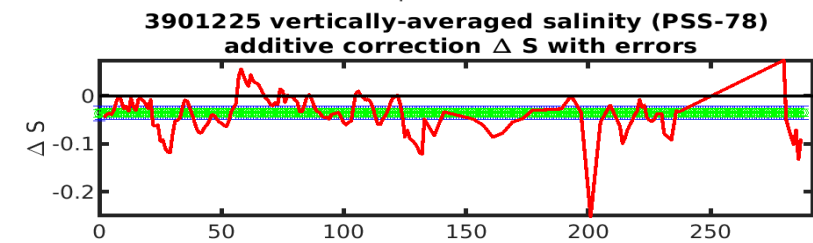
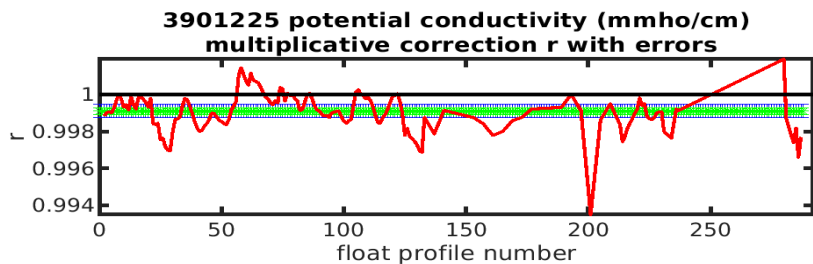
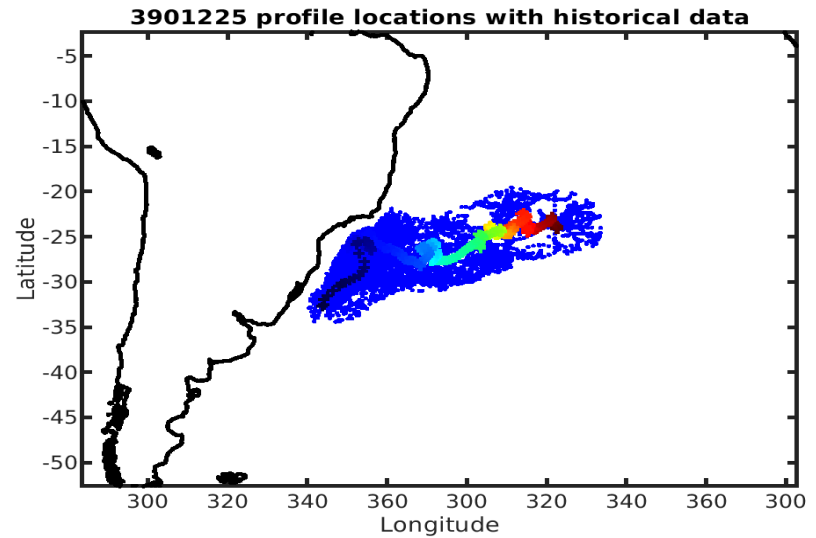
Longitude: 1° / 2°
 Latitude: 0.5° / 1°
 Age: 5yrs / 10yrs
 PV: 0
 SAF: 0

OWC Parameters

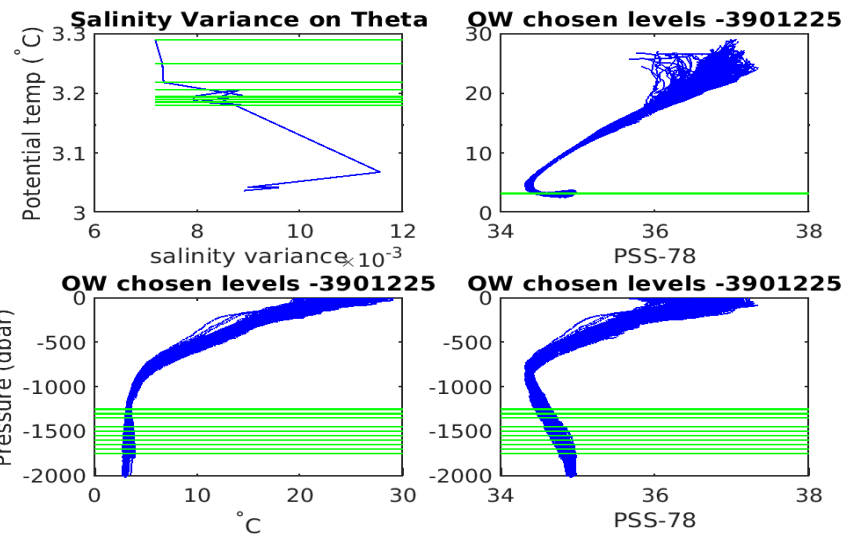
Pressure: : 1200 < pres < --
 Theta: -- < theta < --
 Breaks: --

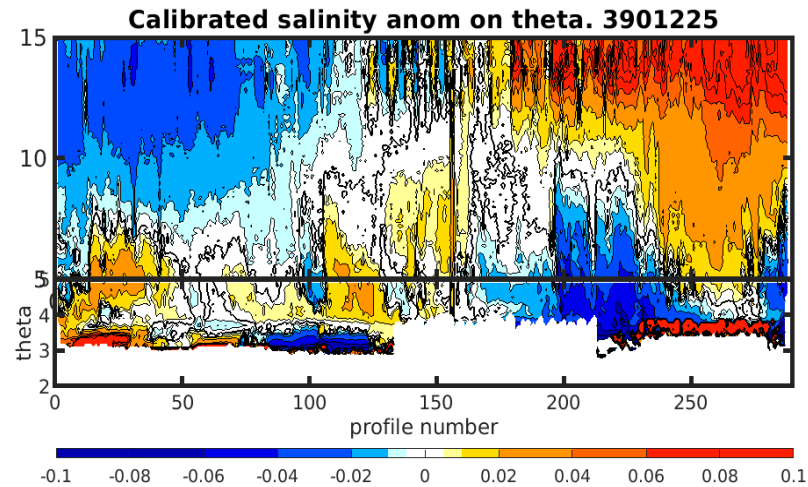
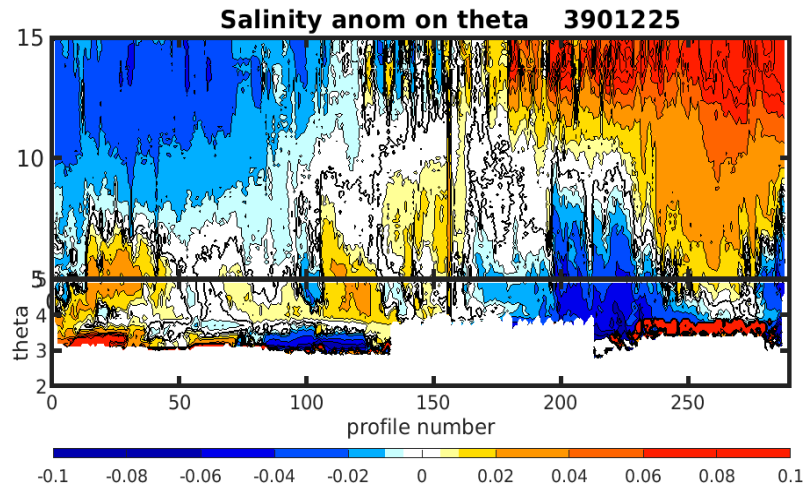
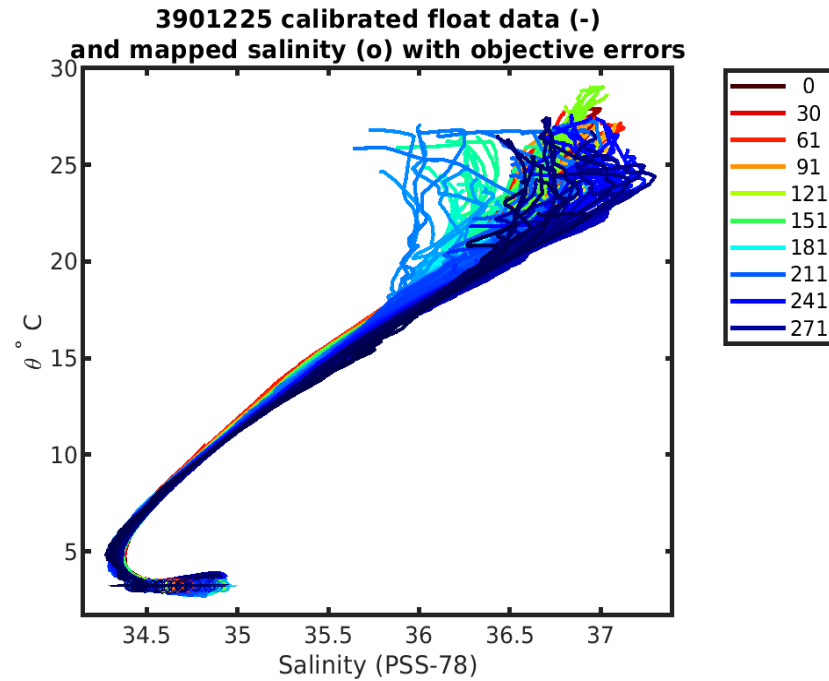
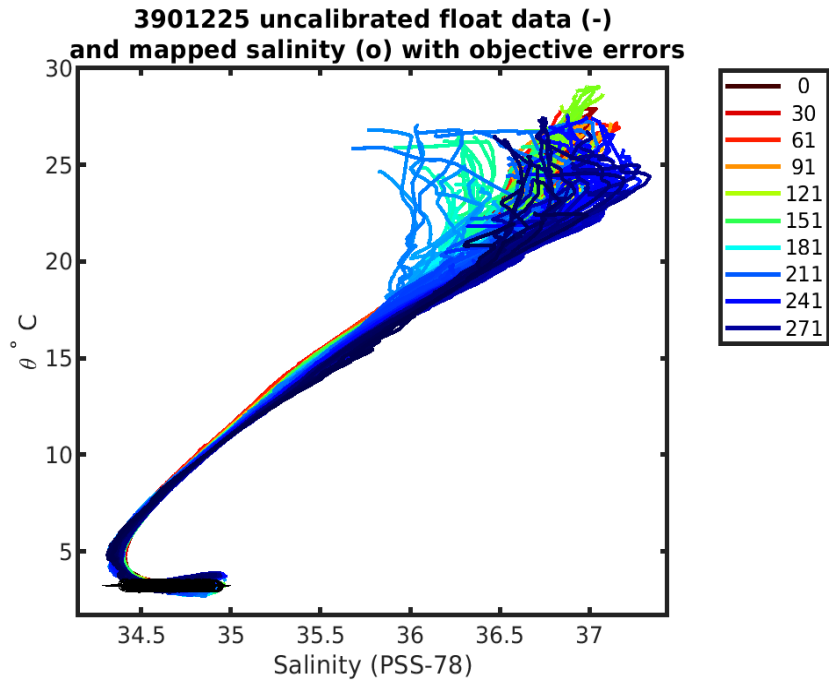
Output

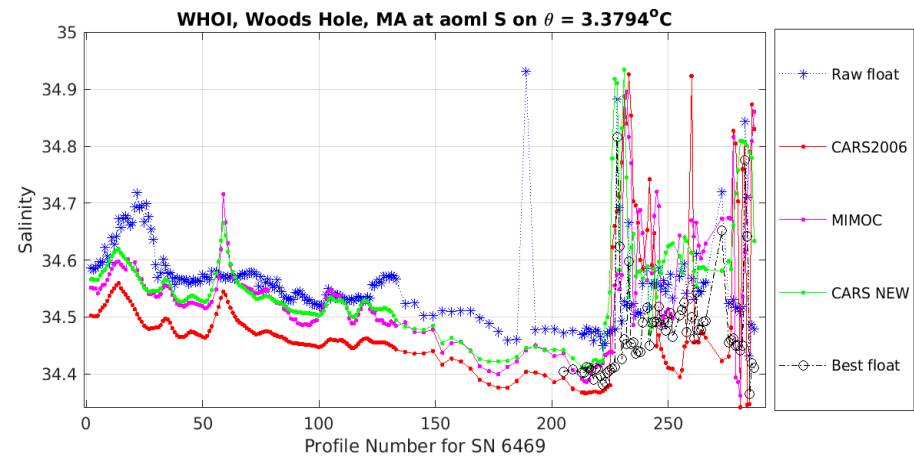
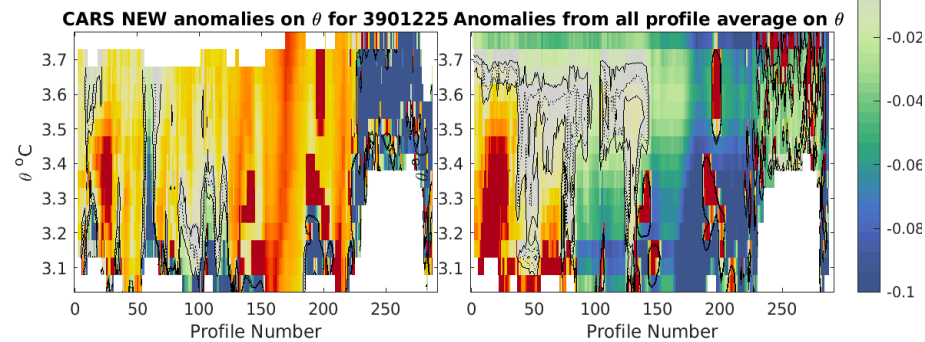
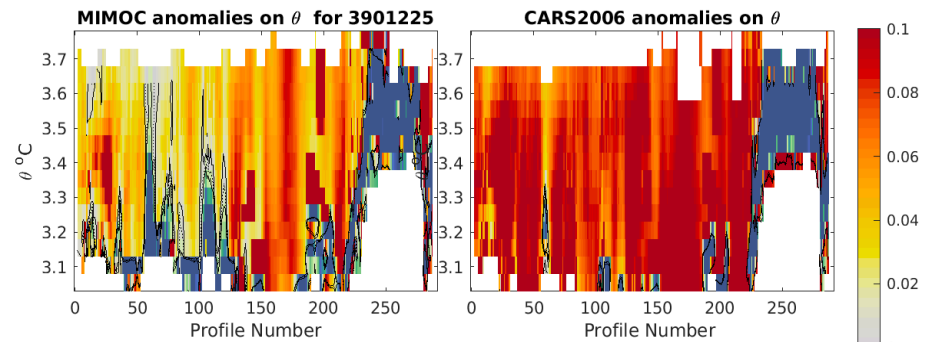
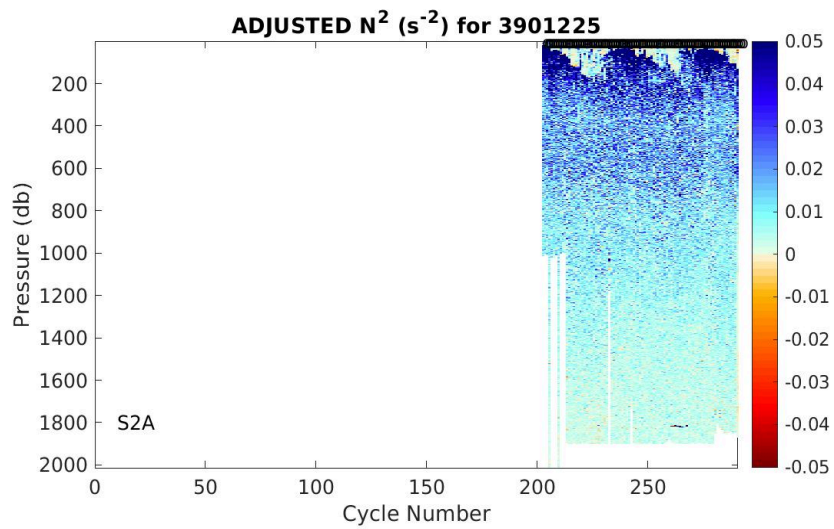
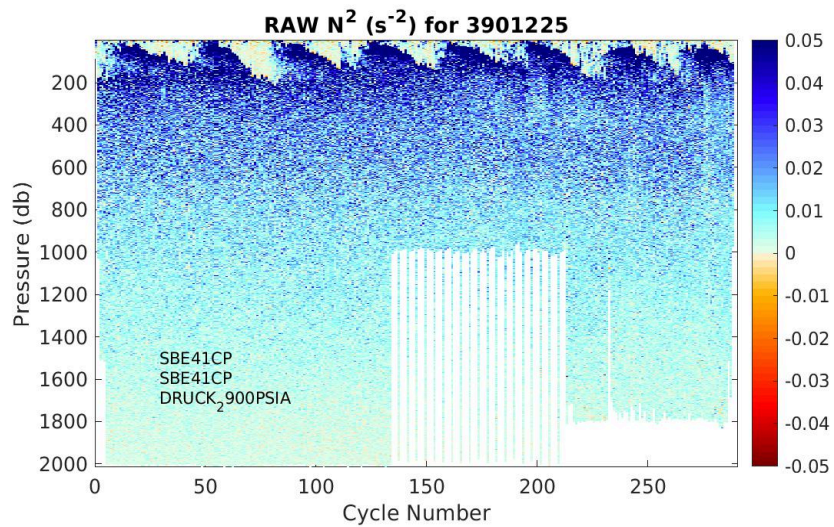
Pcond factor: 0.99911
 Salinity Offset: [-0.036756 - -0.034628]

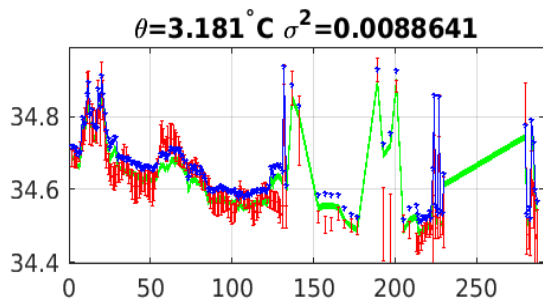
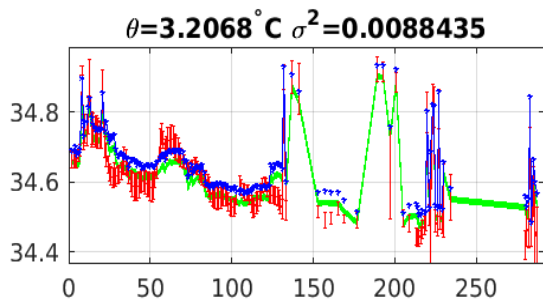
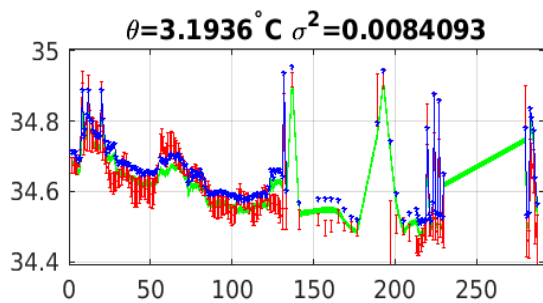
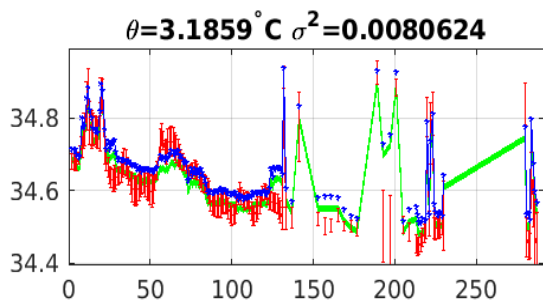
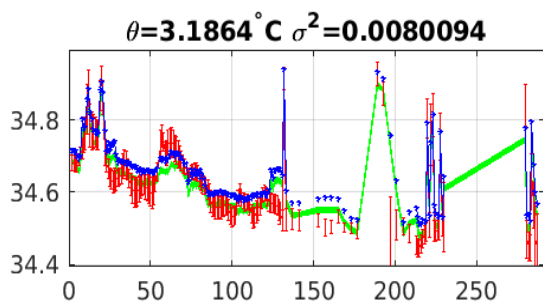
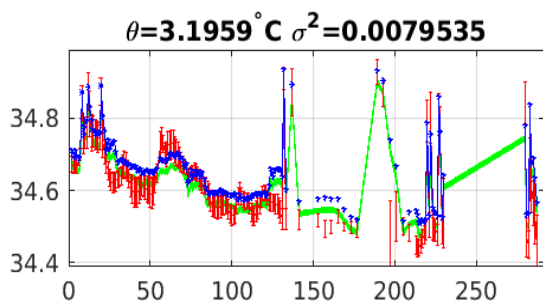
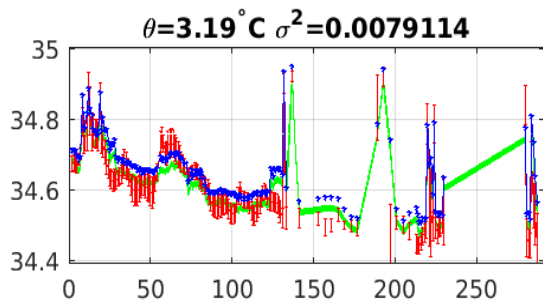
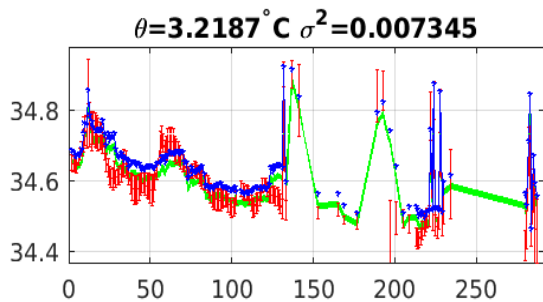
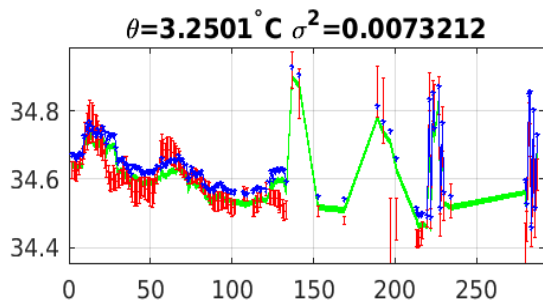
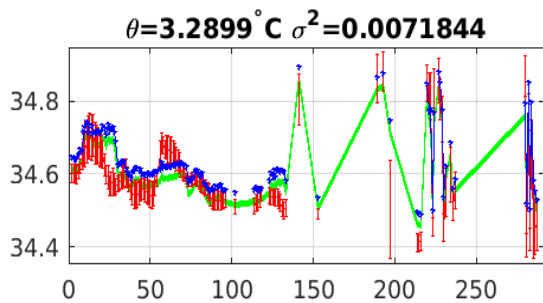


float profile number - blue: 2xcal error; green: 1xcal error; red: 1-1 profile f









Blue: uncal float; Red: mapped salinity; Green: cal float w/1xerr