

WMO 3901107 - OWC Summary Plots

DMQC Operator: Frank Bahr
 Date: 05-Feb-2021 08:23:40
 Config File: cow_config_sm.txt

WMO Boxes: wmo_boxes_ctd19argo20.mat
 Historical Argo: ARGO_for_DMQC_2020V03.tar.gz
 Historical CTD: CTD_for_DMQC_2019V01_1.tar.gz

Map Scale

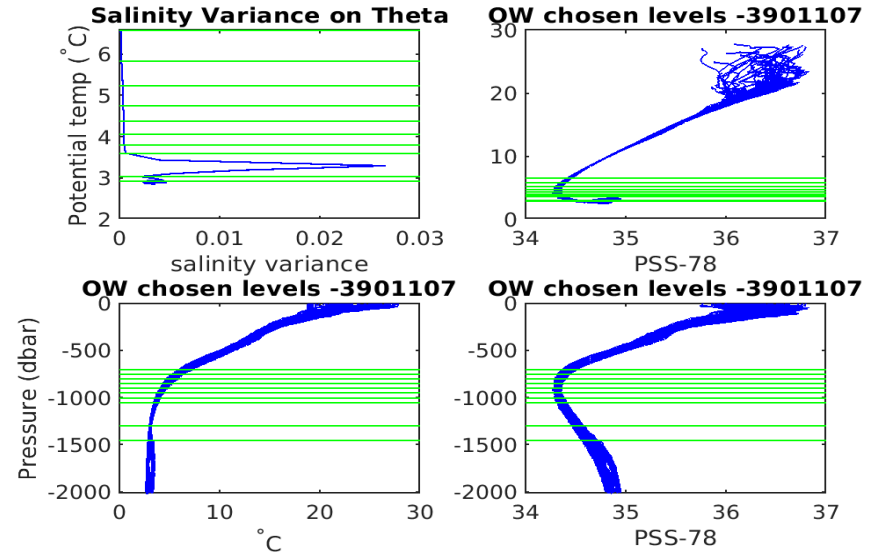
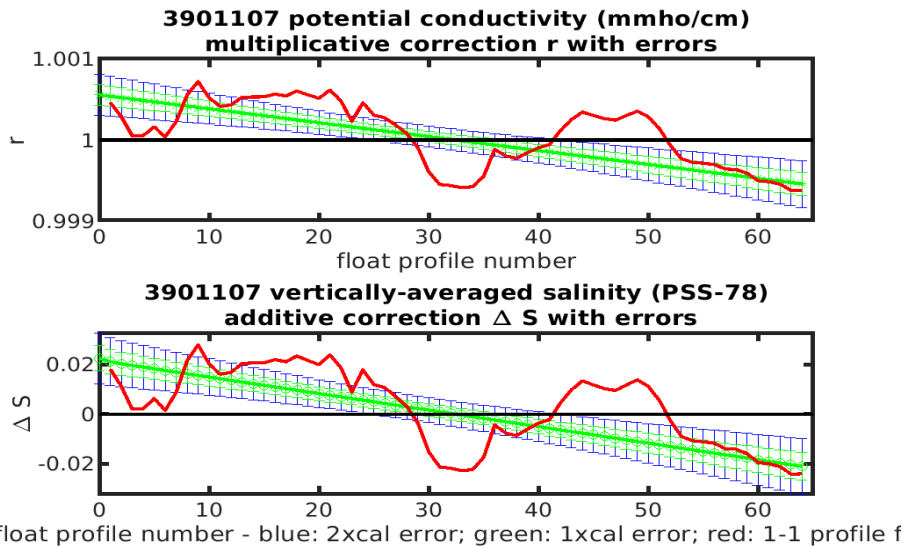
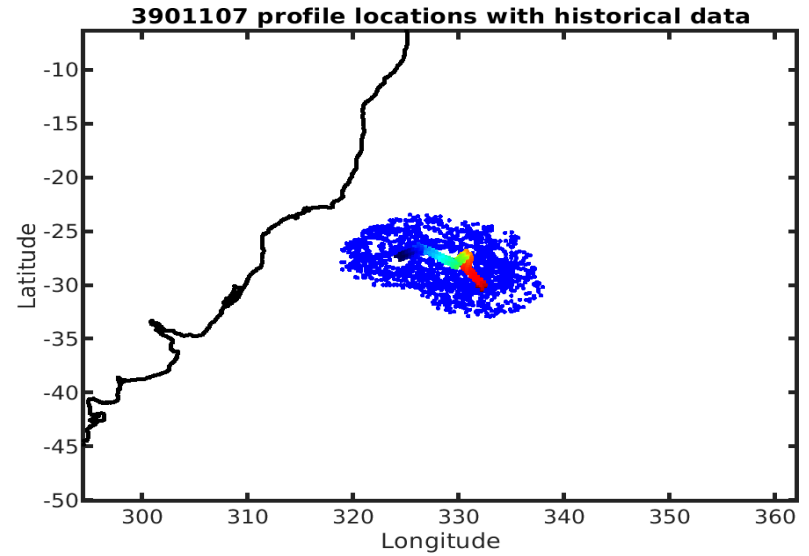
Longitude: 1° / 2°
 Latitude: 0.5° / 1°
 Age: 5yrs / 10yrs
 PV: 0
 SAF: 0

OWC Parameters

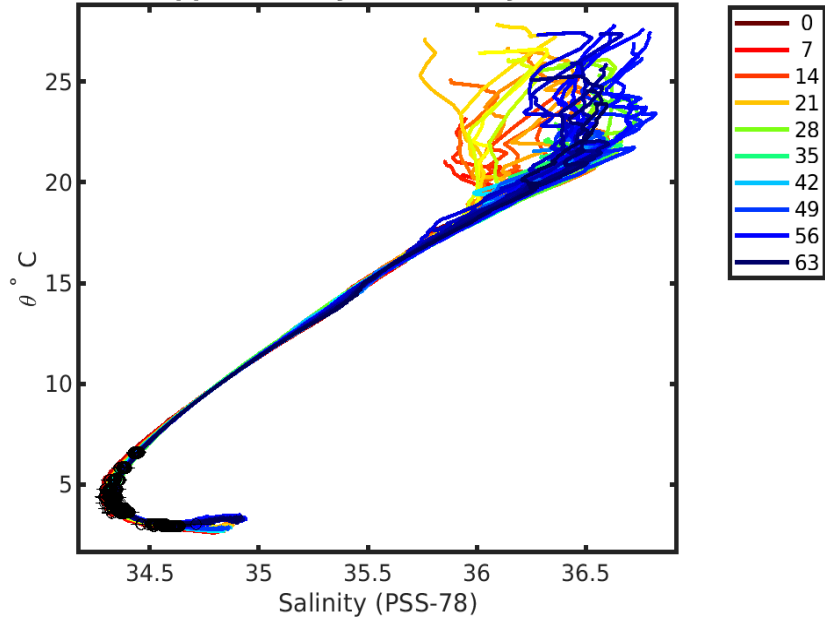
Pressure: : 650 < pres < --
 Theta: -- < theta < --
 Breaks: --

Output

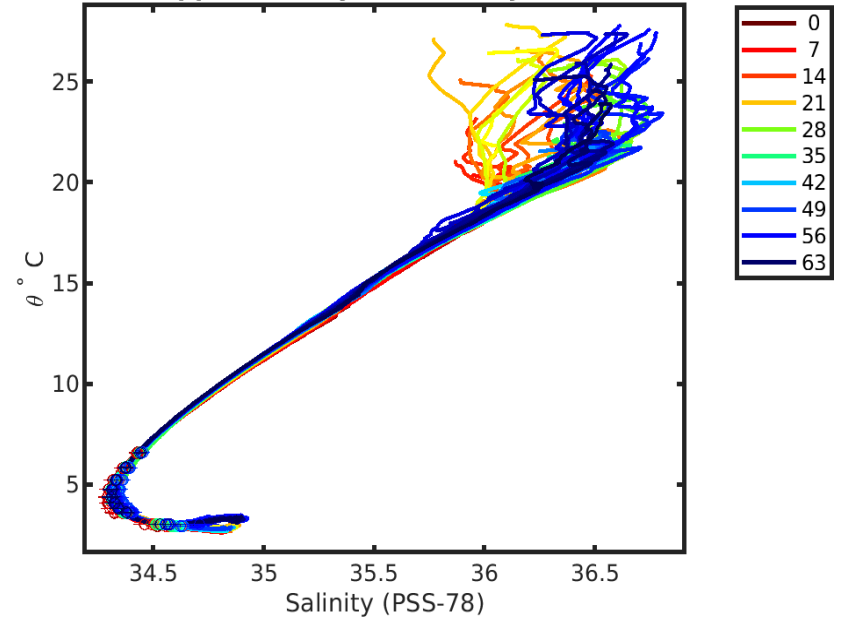
Pcond factor: [0.99946 - 1.0006]
 Salinity Offset: [-0.021012 - 0.022444]



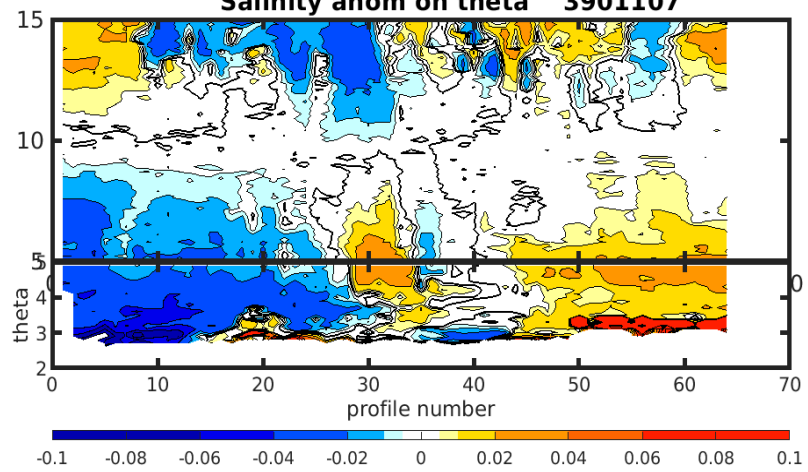
**3901107 uncalibrated float data (-)
and mapped salinity (o) with objective errors**



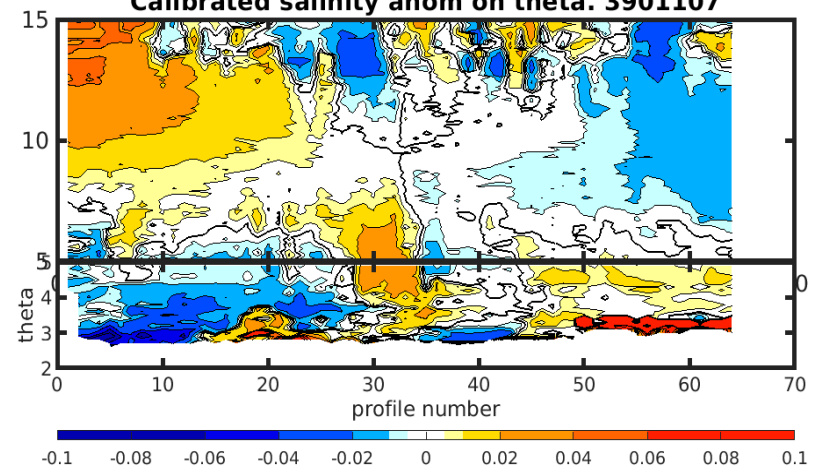
**3901107 calibrated float data (-)
and mapped salinity (o) with objective errors**

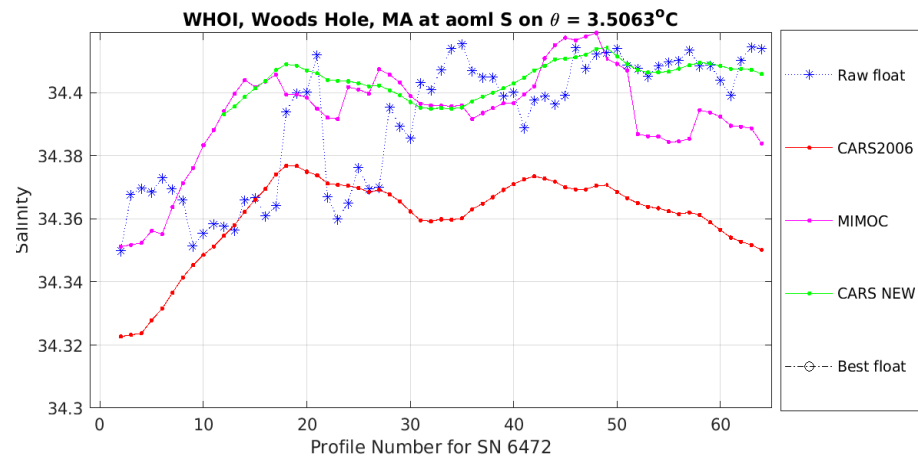
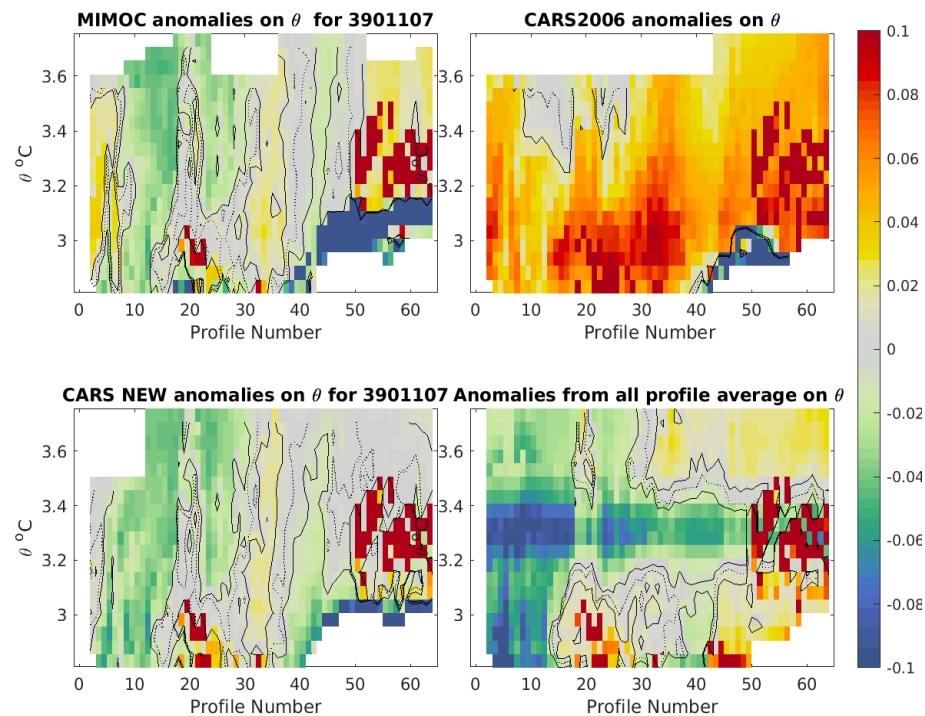
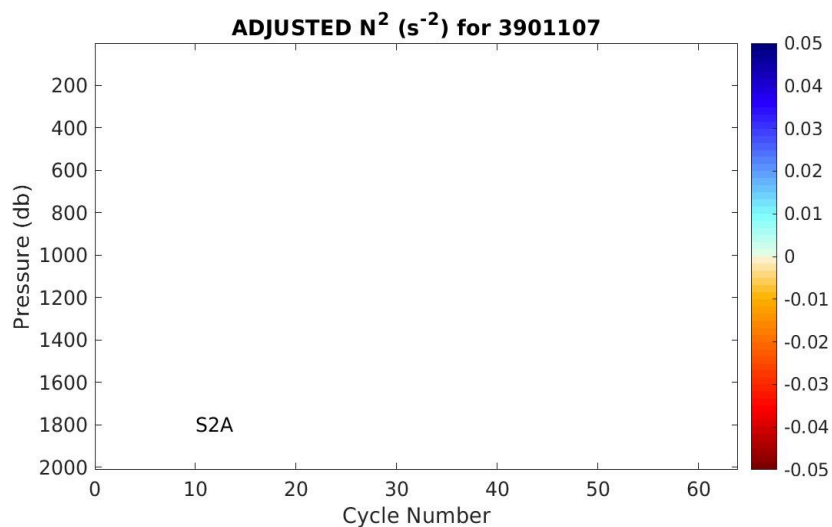
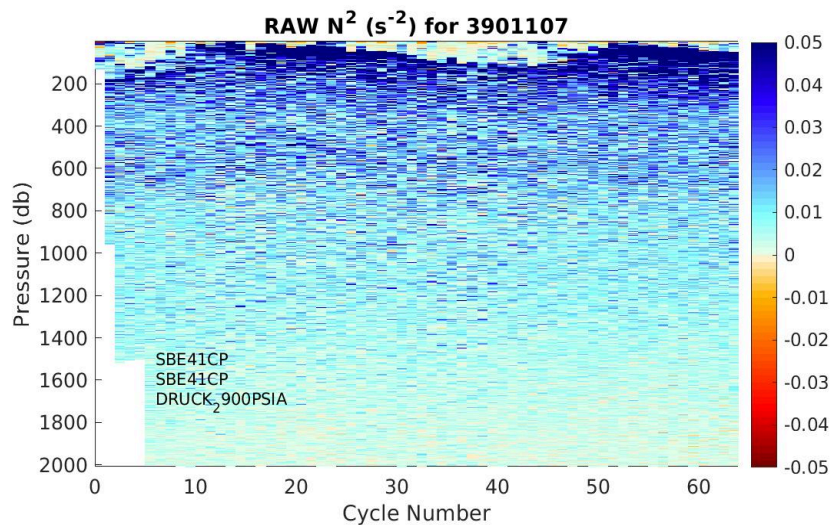


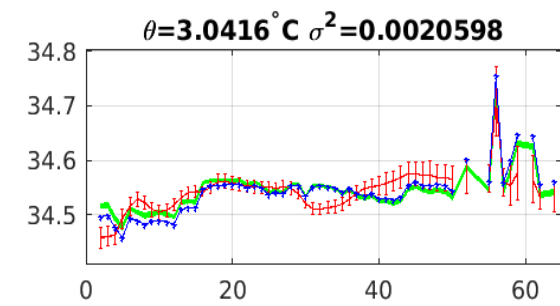
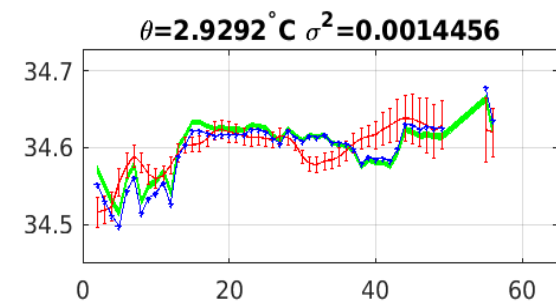
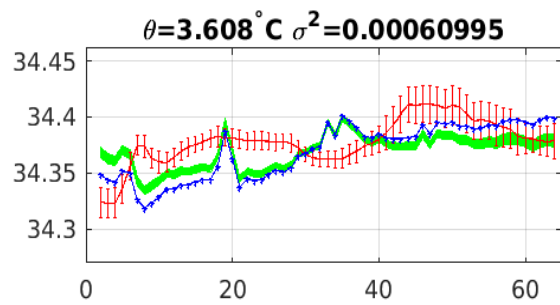
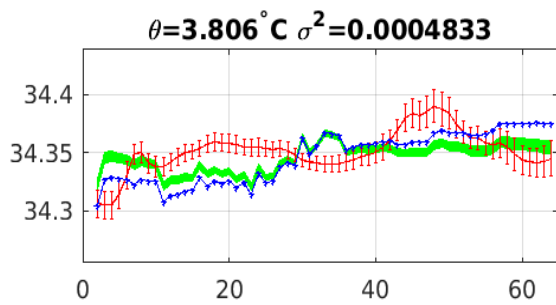
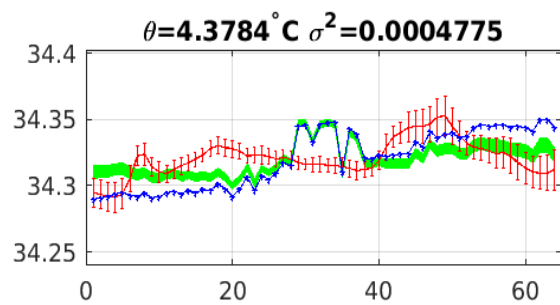
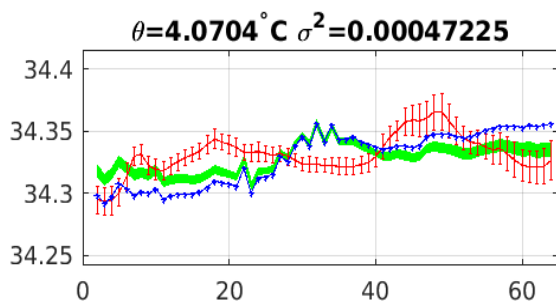
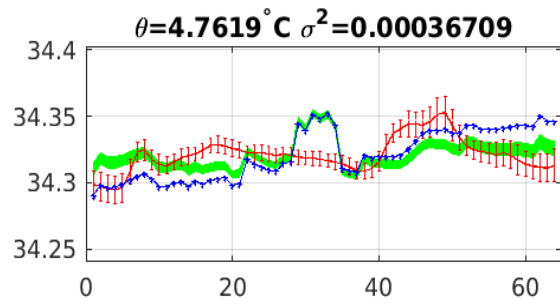
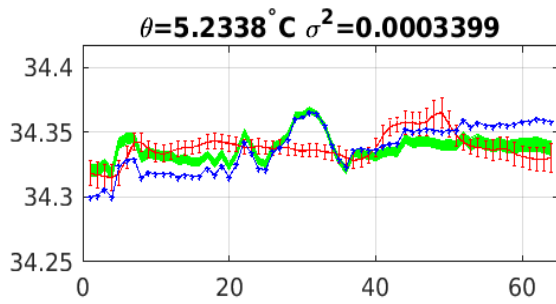
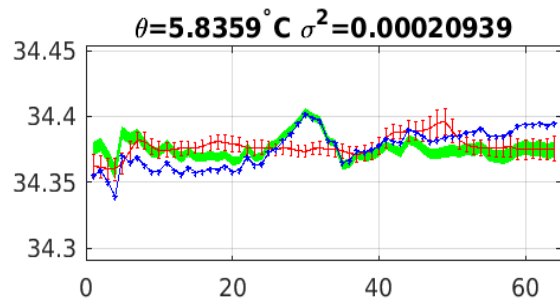
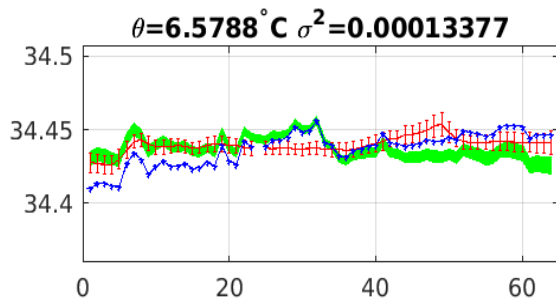
Salinity anom on theta 3901107



Calibrated salinity anom on theta. 3901107







Blue: uncal float; Red: mapped salinity; Green: cal float w/1xerr