

WMO 3901041 - OWC Summary Plots

DMQC Operator: Deb West-Mack
 Date: 30-Jan-2023 11:27:19
 Config File: cow_config_sm.txt

WMO Boxes: wmo_boxes_ctd21argo21.mat
 Historical Argo: ARGO_for_DMQC_2022V03_1XXX.tar.gz
 Historical CTD: CTD_for_DMQC_2021V02_1.tgz

Map Scale

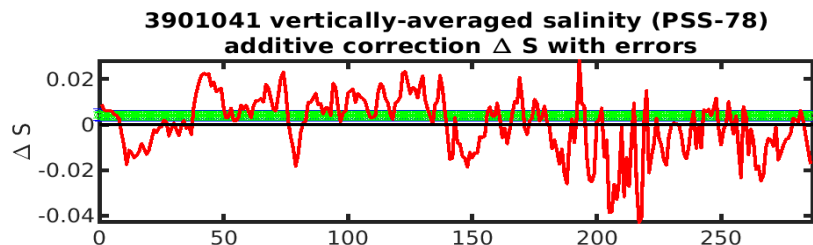
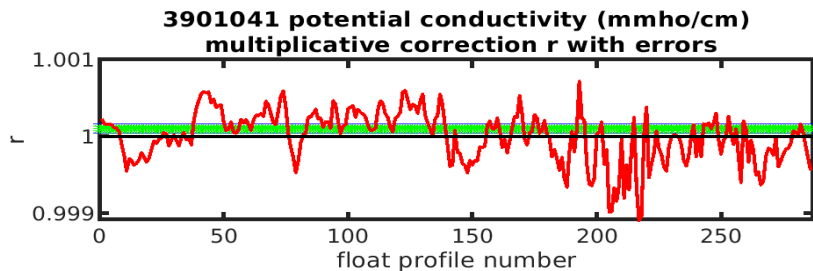
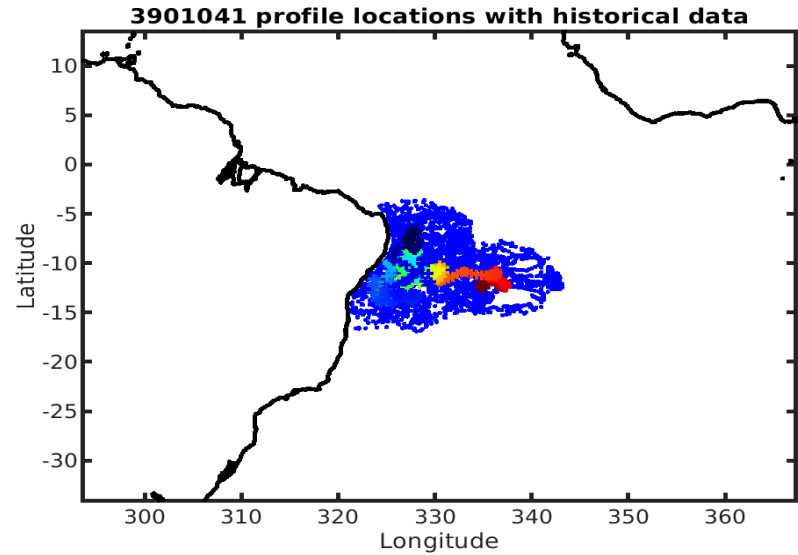
Longitude: 1° / 2°
 Latitude: 0.5° / 1°
 Age: 5yrs / 10yrs
 PV: 0
 SAF: 0

OWC Parameters

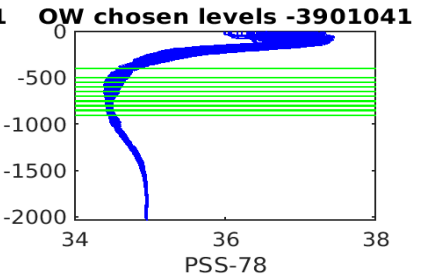
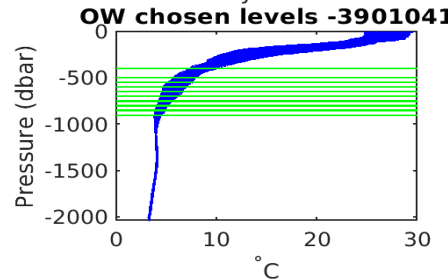
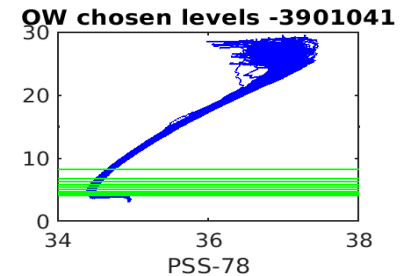
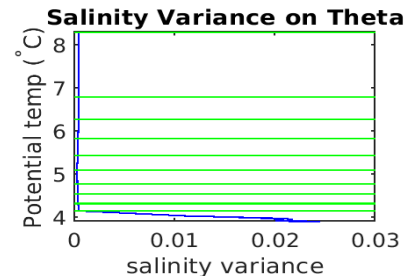
Pressure: : -- < pres < --
 Theta: -- < theta < --
 Breaks: --

Output

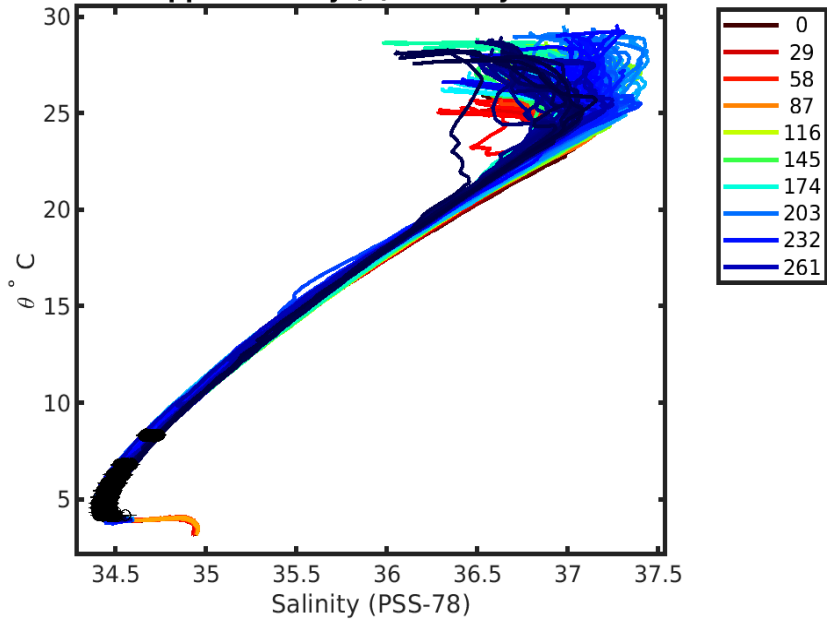
Pcond factor: 1.0001
 Salinity Offset: [0.0040134 - 0.0042769]



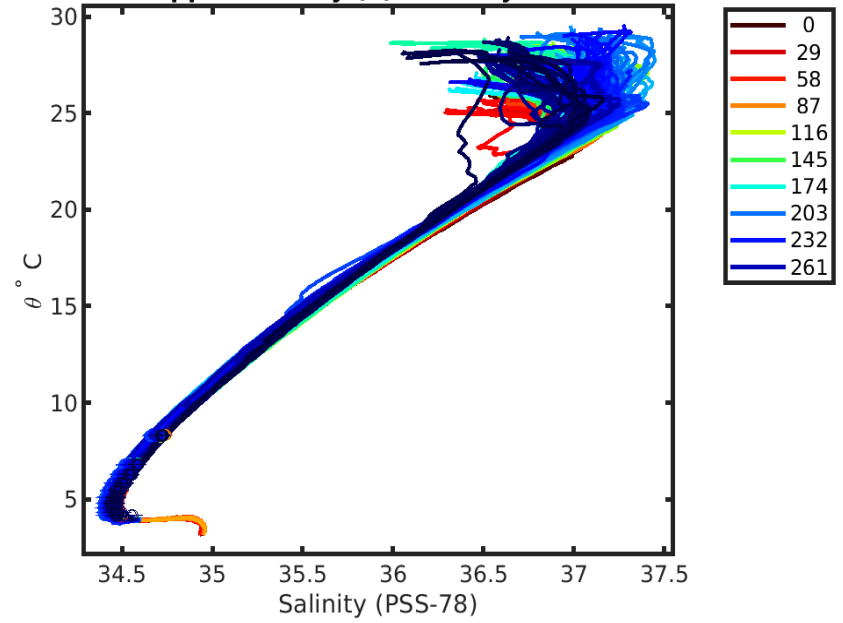
float profile number - blue: 2xcal error; green: 1xcal error; red: 1-1 profile f



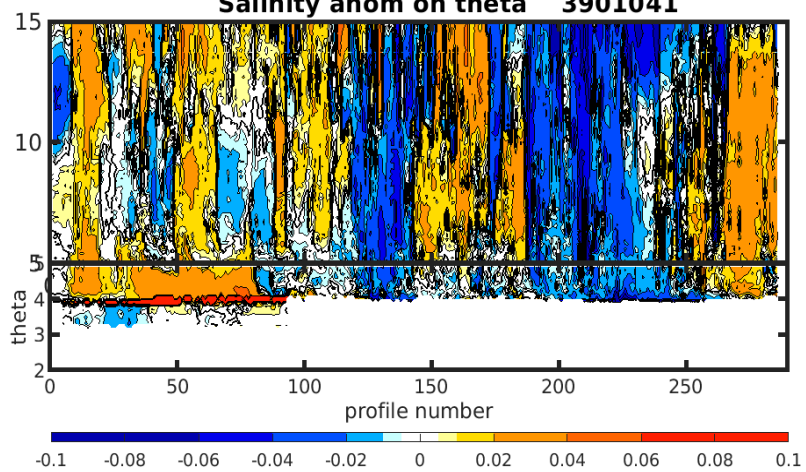
**3901041 uncalibrated float data (-)
and mapped salinity (o) with objective errors**



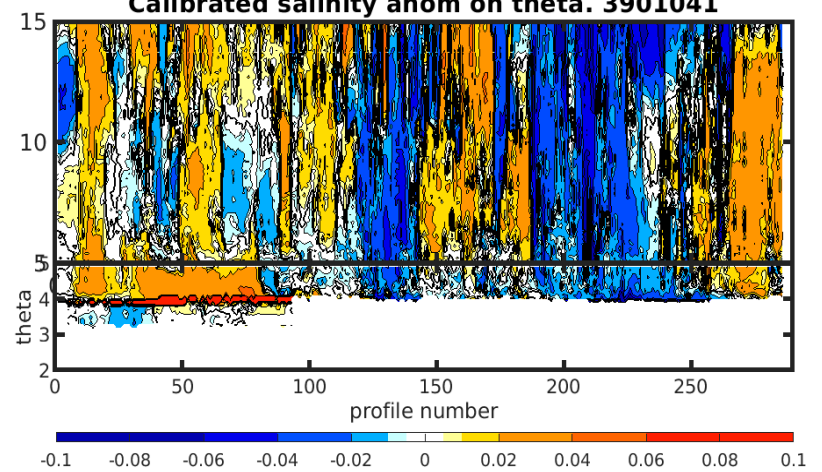
**3901041 calibrated float data (-)
and mapped salinity (o) with objective errors**

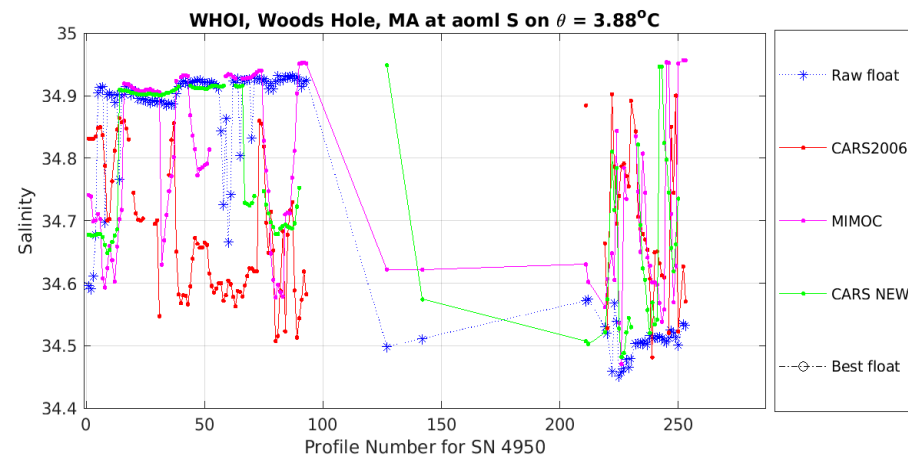
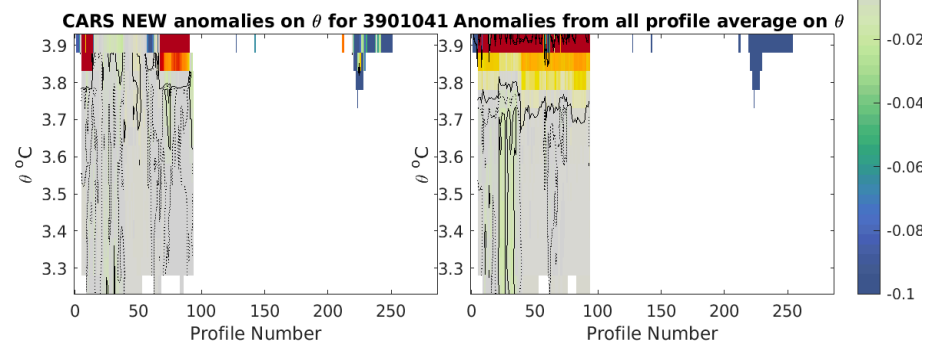
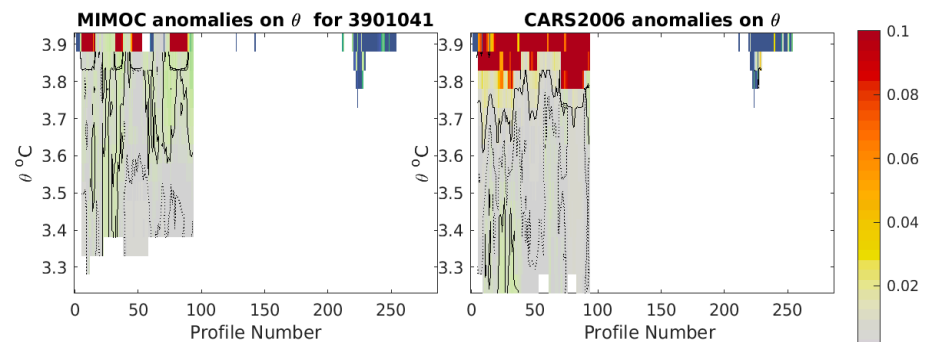
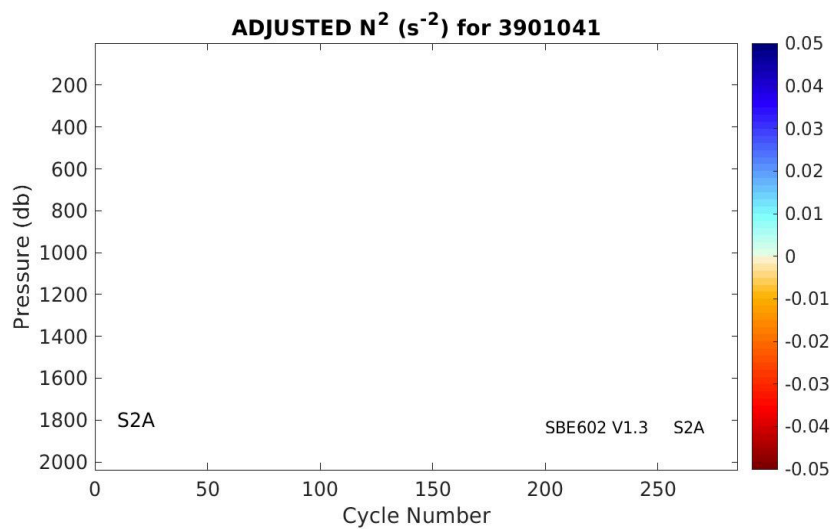
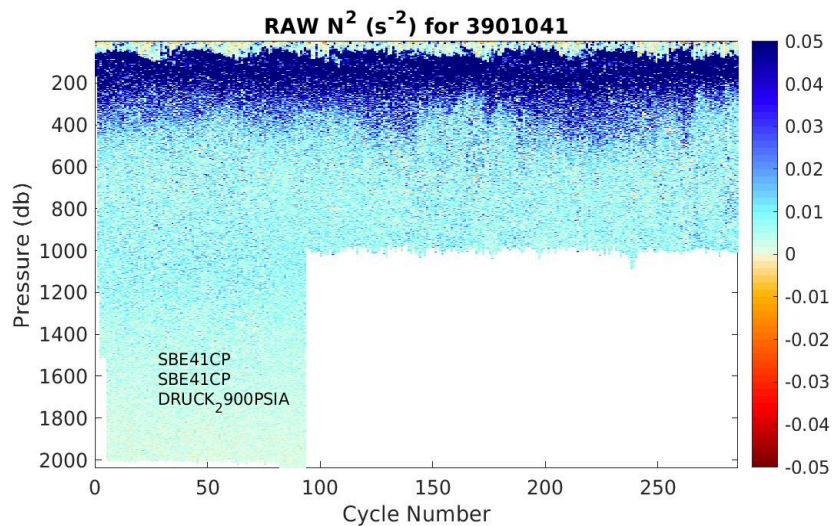


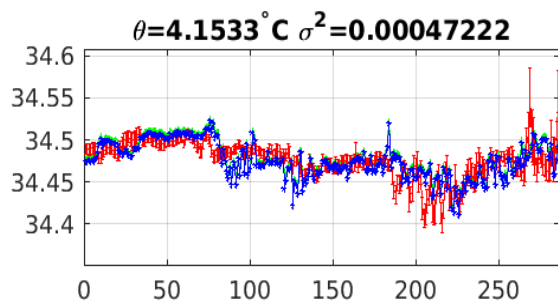
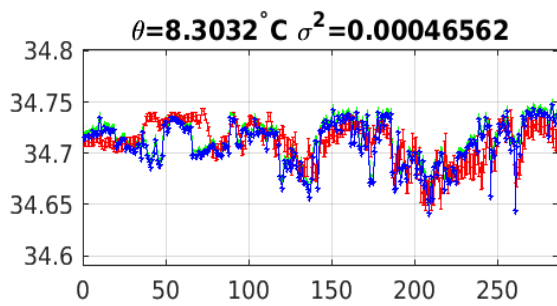
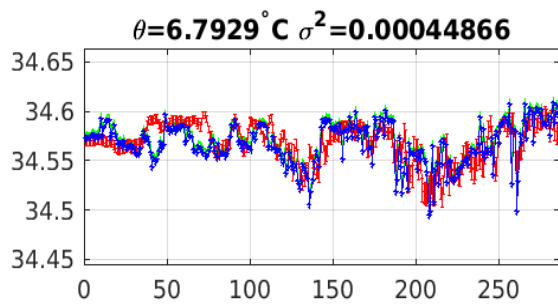
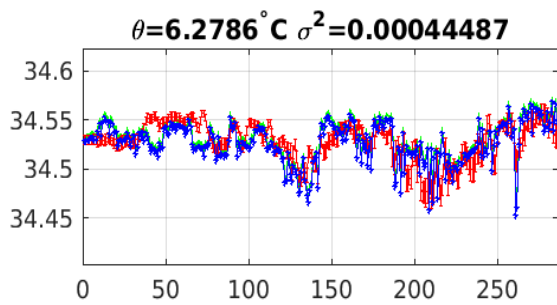
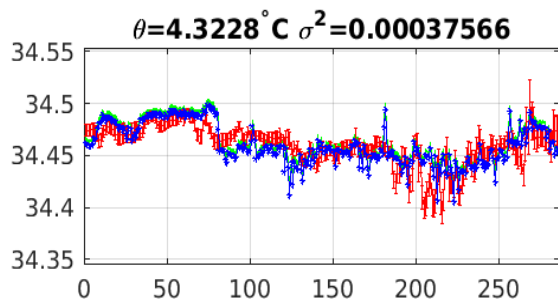
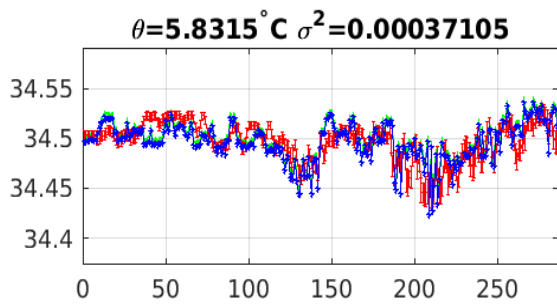
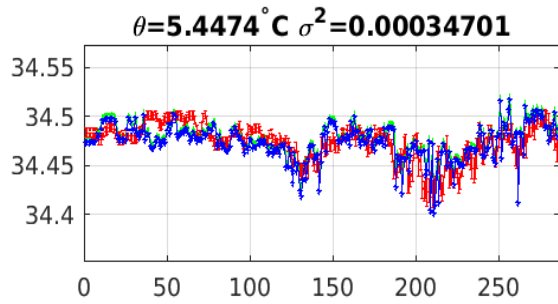
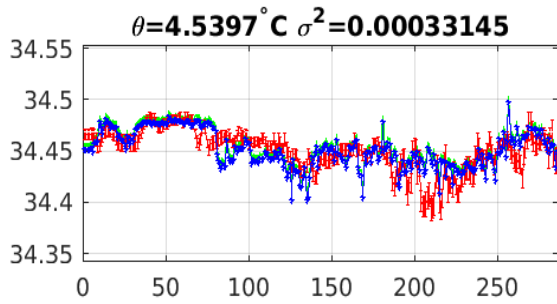
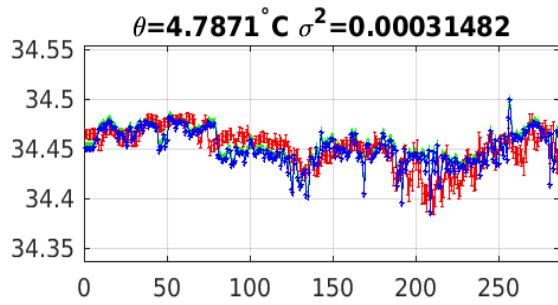
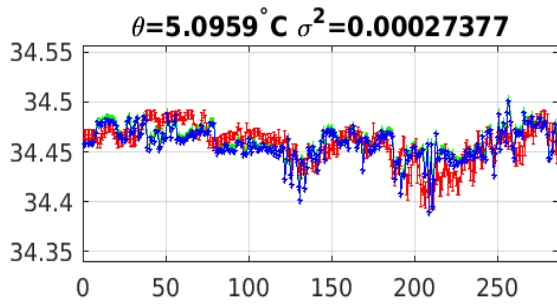
Salinity anom on theta 3901041



Calibrated salinity anom on theta. 3901041







Blue: uncal float; Red: mapped salinity; Green: cal float w/1xerr