

WMO3900714 - OWC Summary Plots

DMQC Operator: Unknown
 Date: 01-Jun-2020 16:11:50
 Config File: cow_config.txt

Map Scale

Longitude: 2° / 4°
 Latitude: 1° / 2°
 Age: 5yrs / 10yrs
 PV: 0

SAF: 0

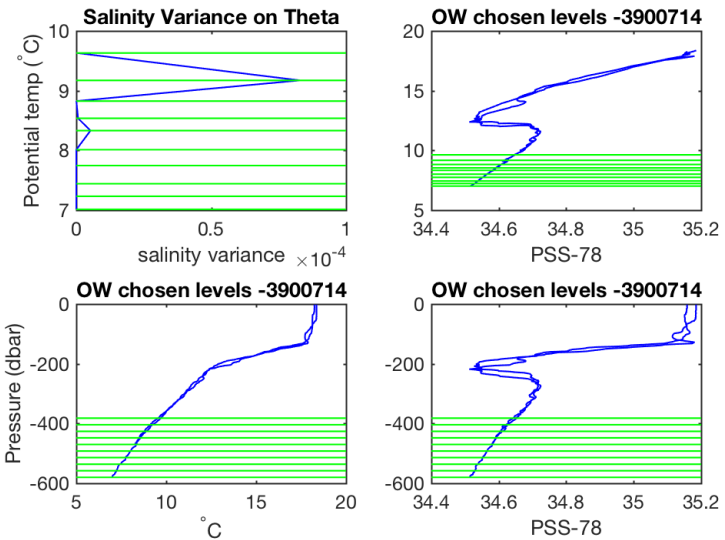
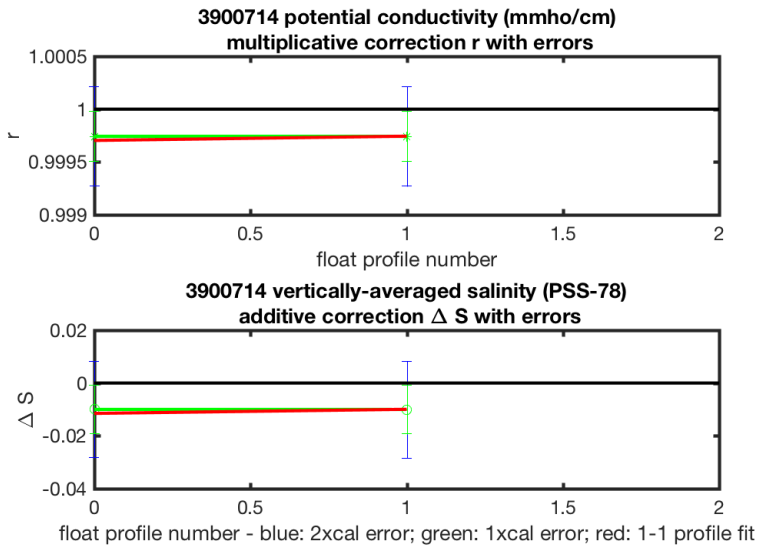
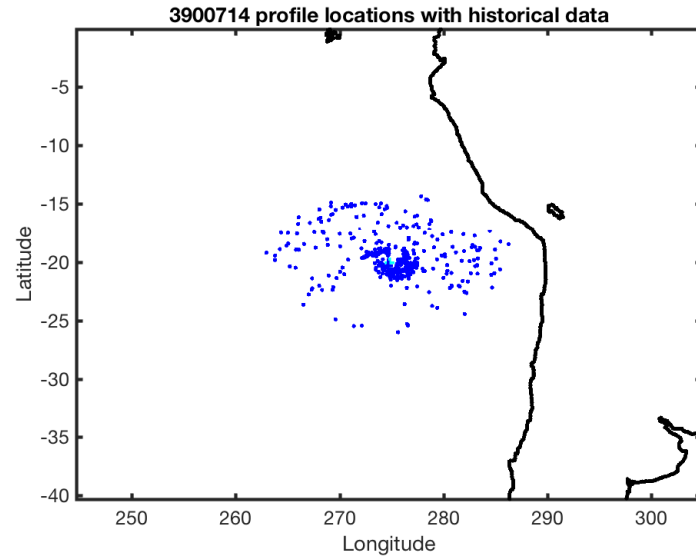
Output

Pcond factor: 0.99974
 Salinity Offset: [-0.010008 - -0.0099839]

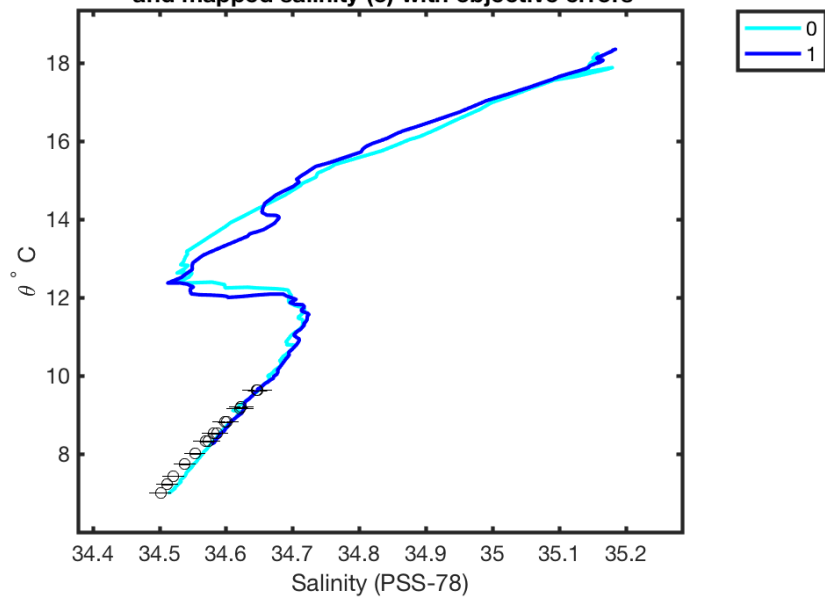
OWC Parameters

Pressure: : -- < pres < --
 Theta: -- < theta < 10
 Breaks: --

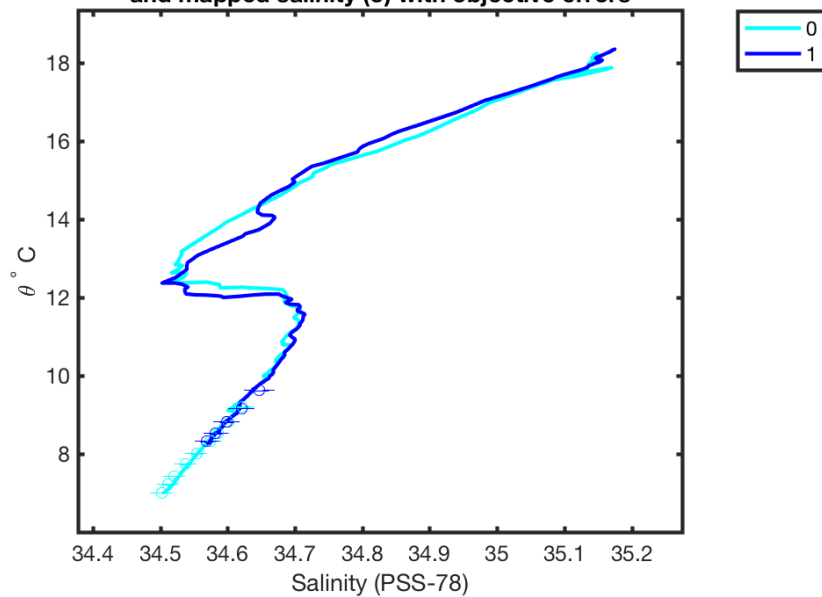
WMO Boxes: wmo_boxes_argo19ctd19.mat
 Historical Argo: ARGO_for_DMQC_2018V01.tar.gz
 Historical CTD: CTD_for_DMQC_2019V01_1.tar.gz



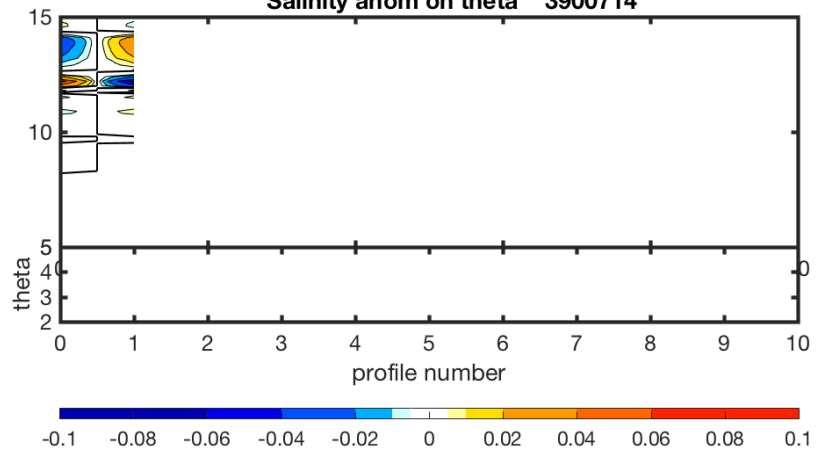
3900714 uncalibrated float data (-)
and mapped salinity (o) with objective errors



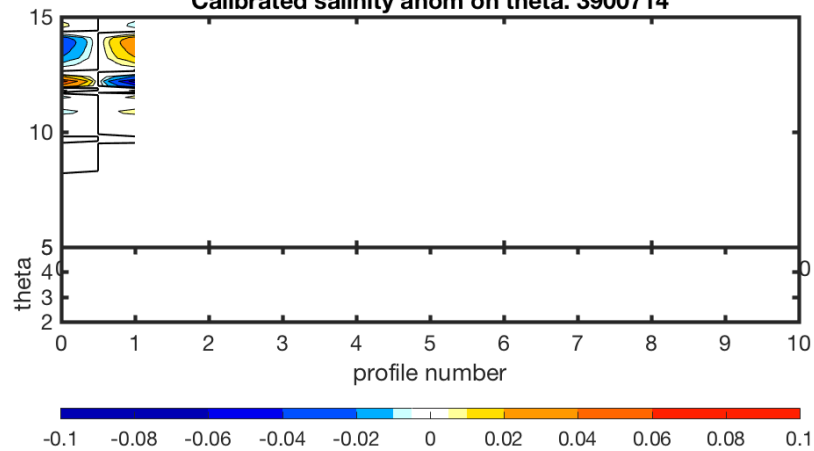
3900714 calibrated float data (-)
and mapped salinity (o) with objective errors

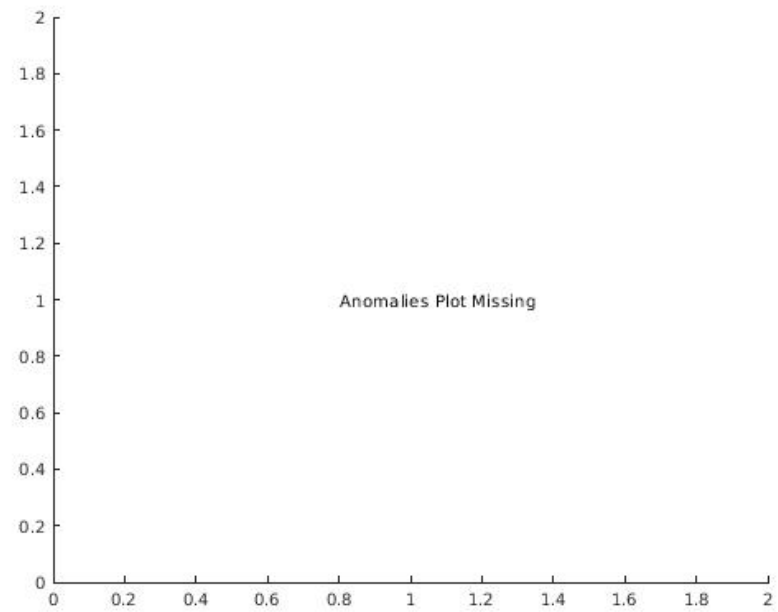
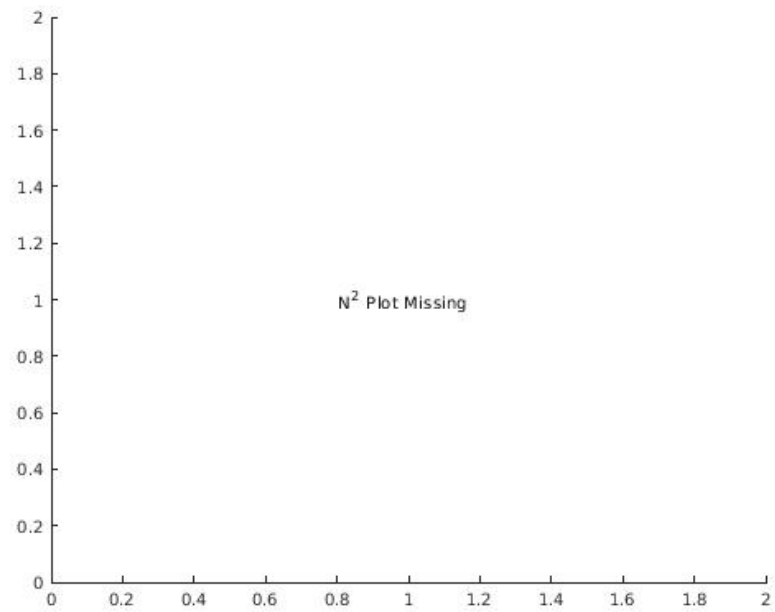


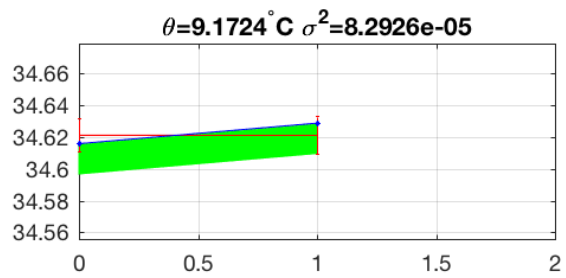
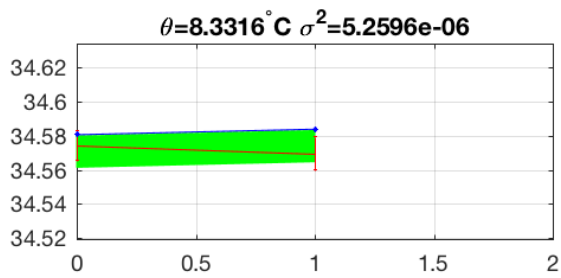
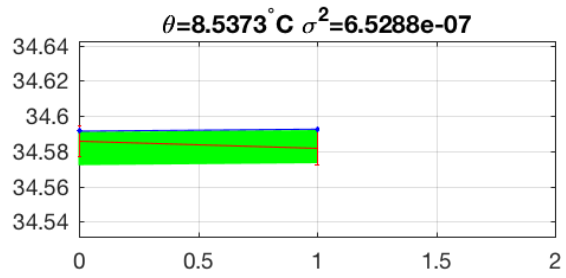
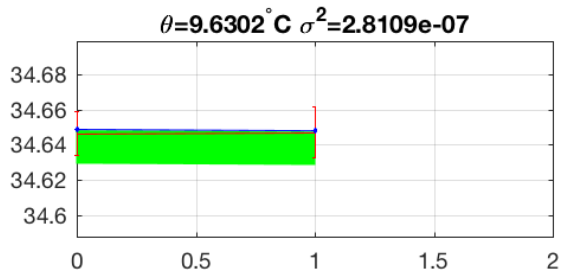
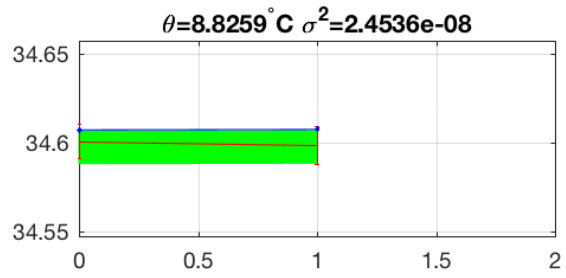
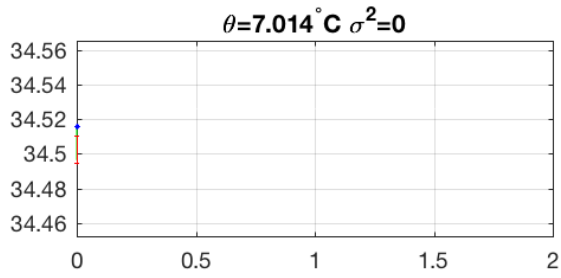
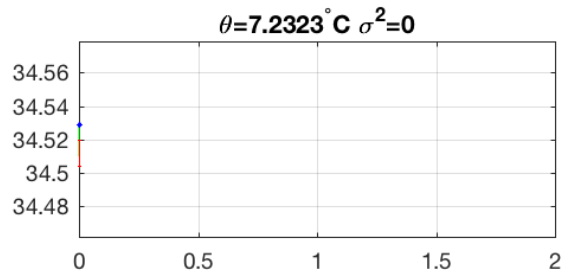
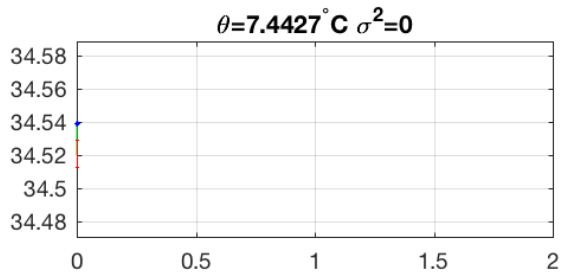
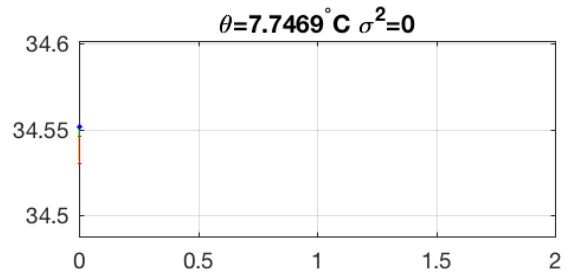
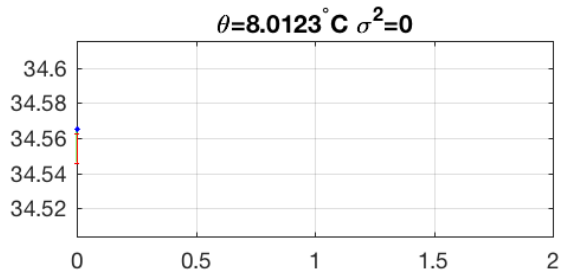
Salinity anom on theta 3900714



Calibrated salinity anom on theta. 3900714







Blue: uncal float; Red: mapped salinity; Green: cal float w/1xerr