

# WMO 2903987 - OWC Summary Plots

DMQC Operator: Lola Pierson  
 Date: 15-May-2026 11:53:41  
 Cycles: 0 - 41  
 Dfiles: -

Config File: cow\_config\_sm.txt  
 WMO Boxes: wmo\_boxes\_ctdargo.mat  
 Historical Argo: ARGO\_for\_DMQC\_2025V03\_1XXX.tar.gz  
 Historical CTD: CTD\_for\_DMQC\_2024V01\_1.tar.gz

## Map Scale

Longitude: 1° / 2°  
 Latitude: 0.5° / 1°  
 Age: 5yrs / 10yrs

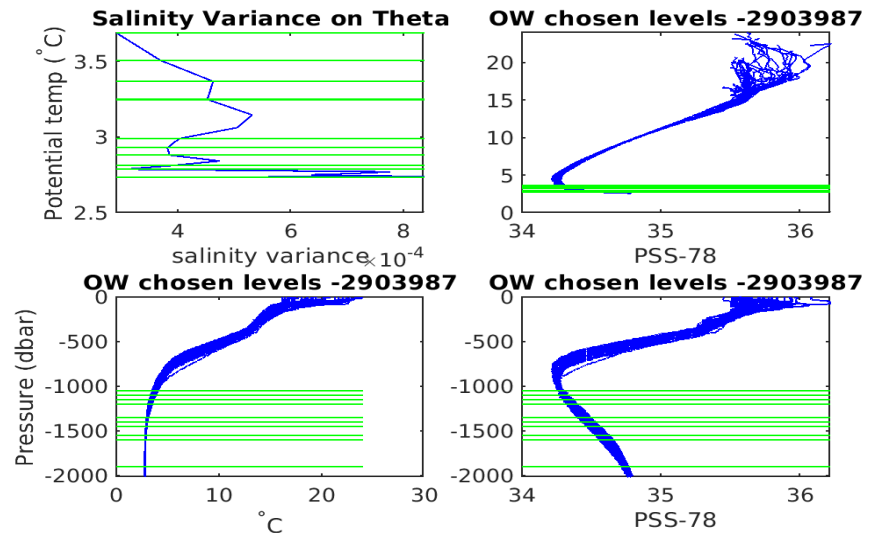
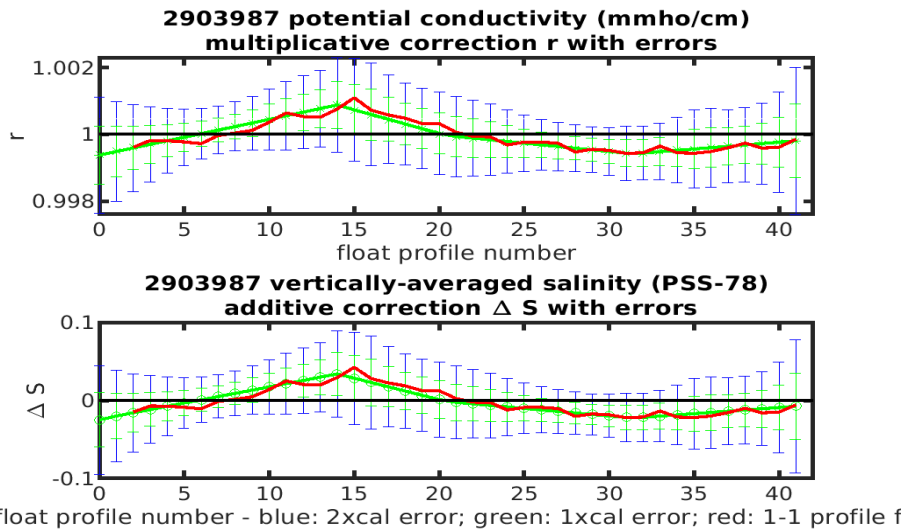
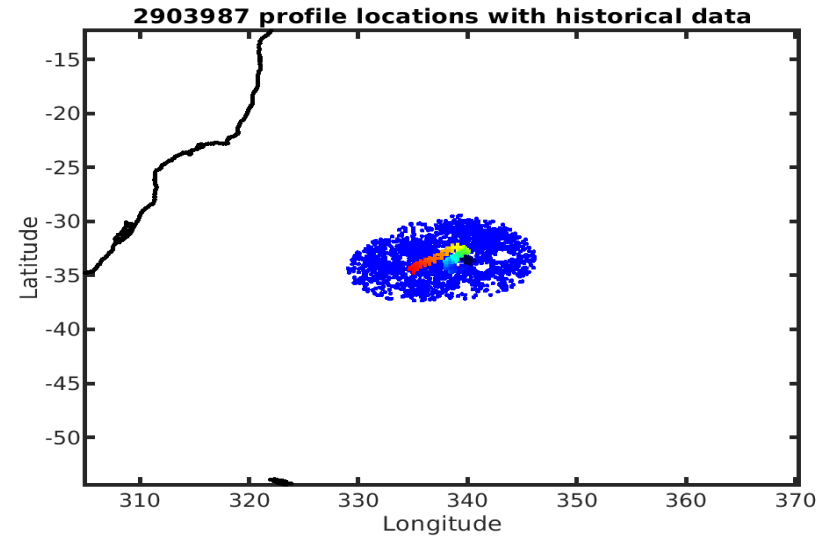
## OWC Parameters

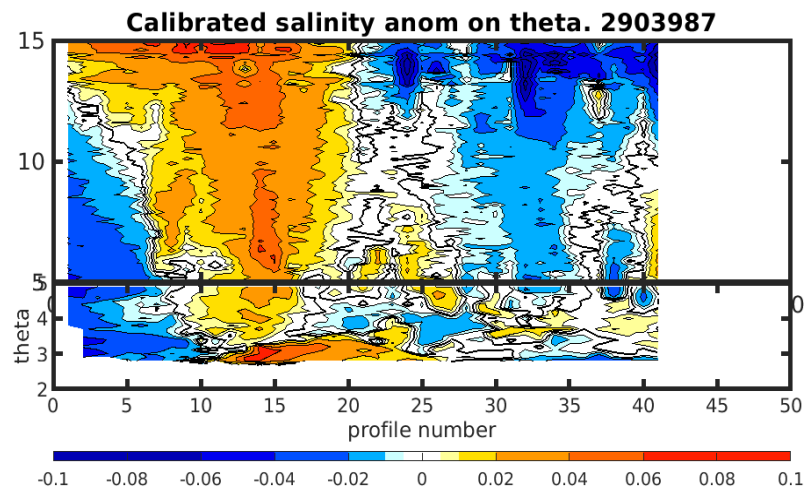
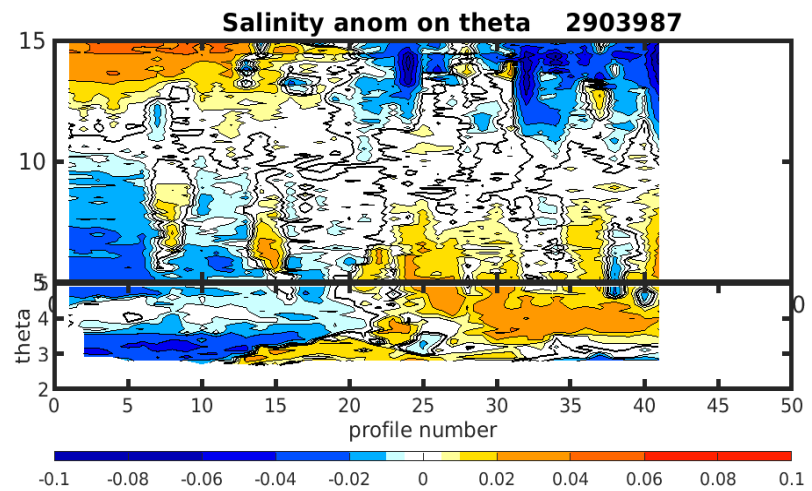
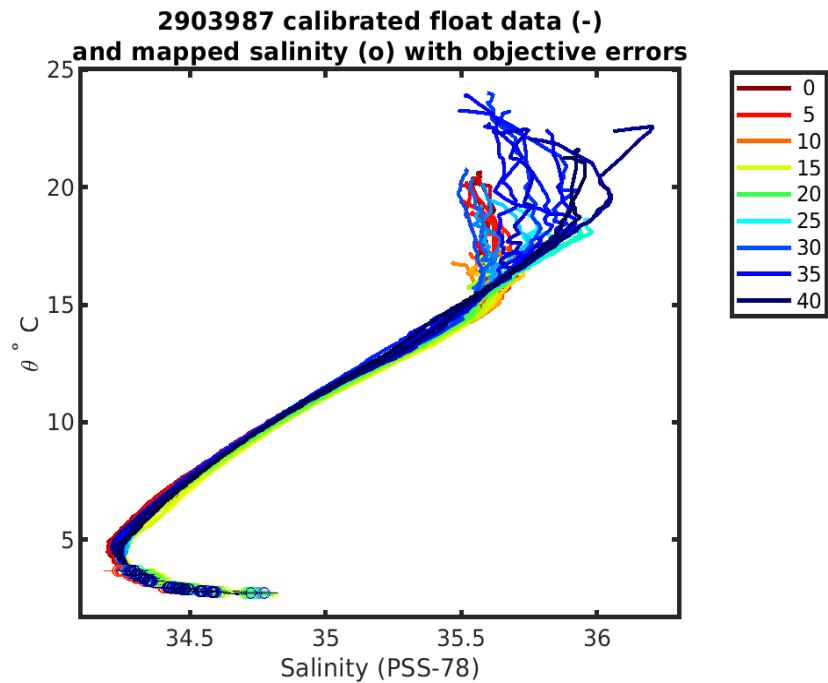
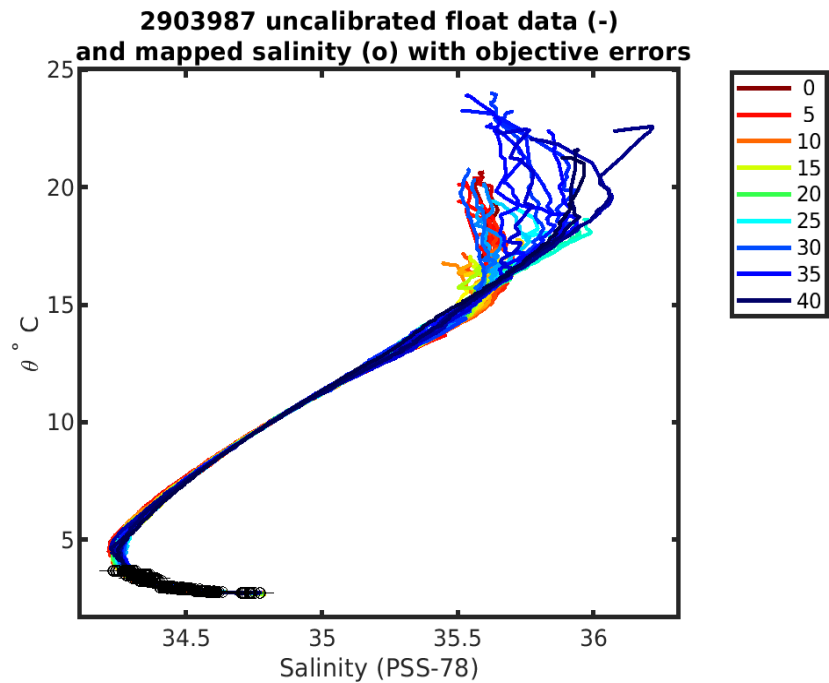
Pressure: : 1000 < pres < --  
 Theta: -- < theta < --  
 Breaks: 14.0009 20.4394 31.4  
 043

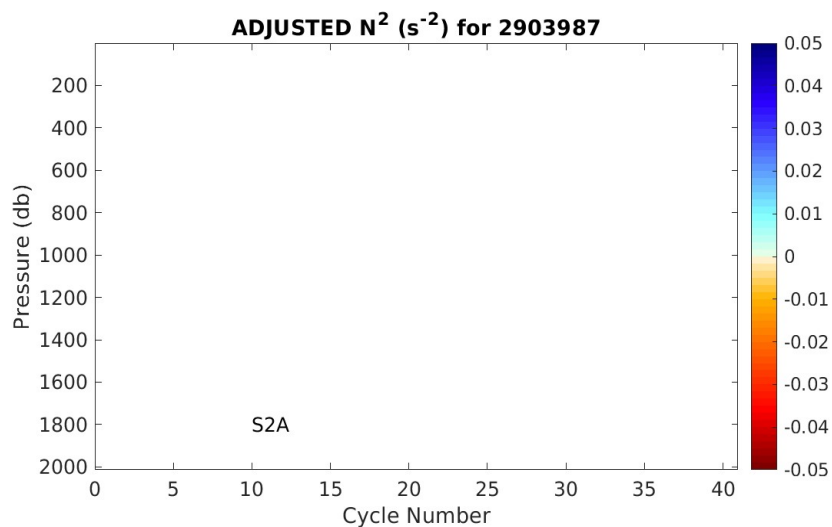
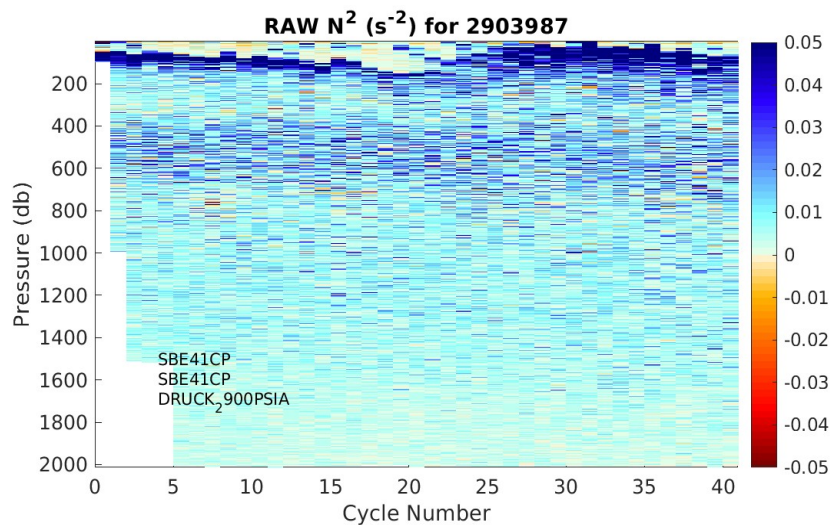
PV: 0  
 SAF: 0

## Output

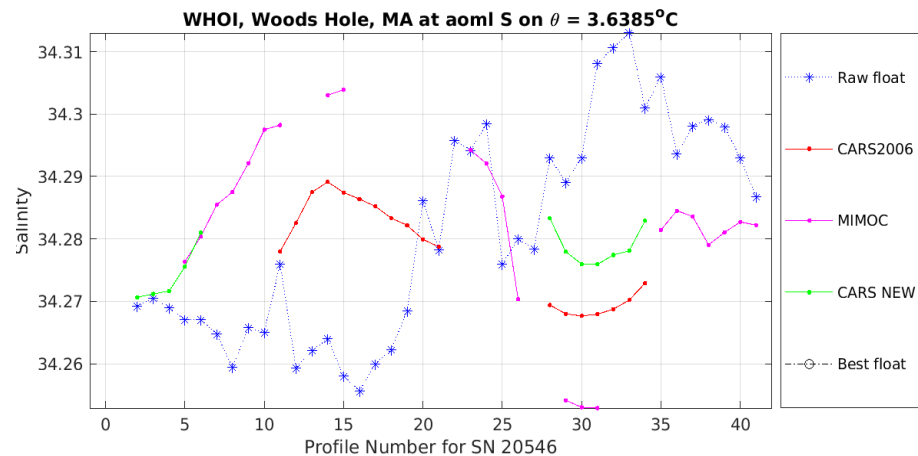
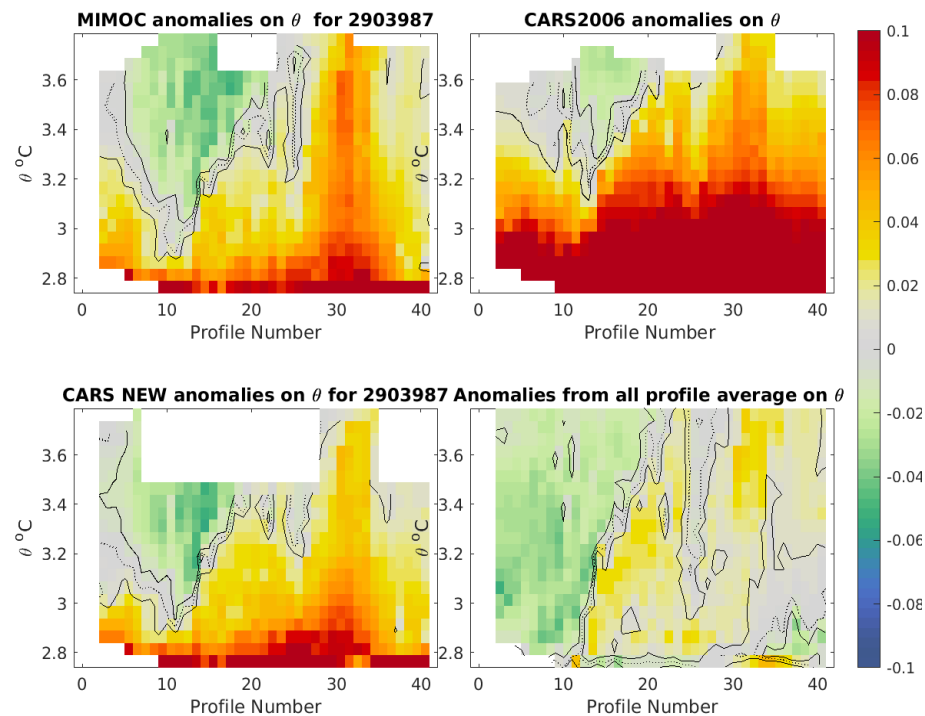
Pcond factor: [0.99937 - 1.0009]  
 Salinity Offset: [-0.024971 - 0.033849]



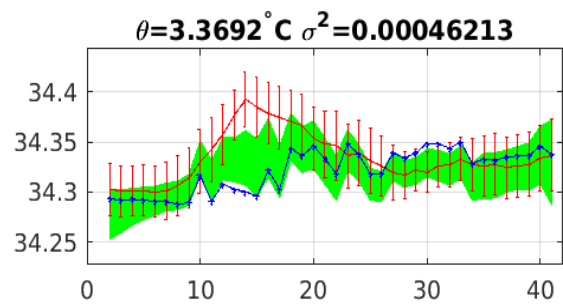
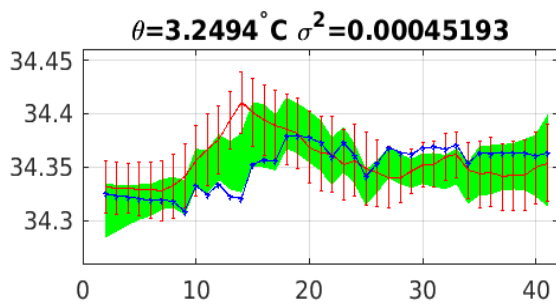
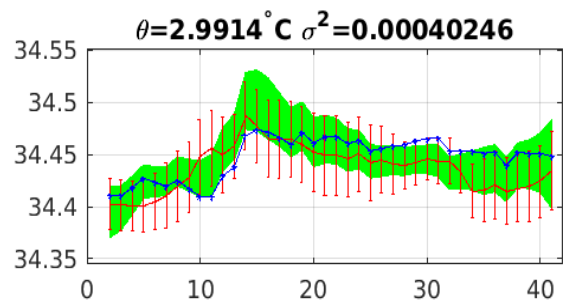
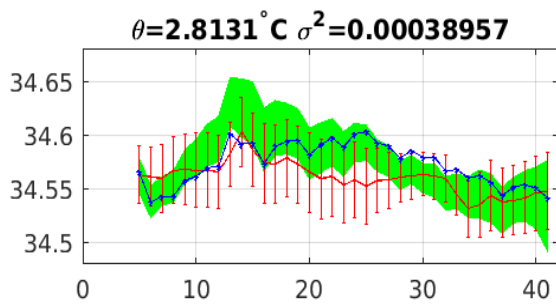
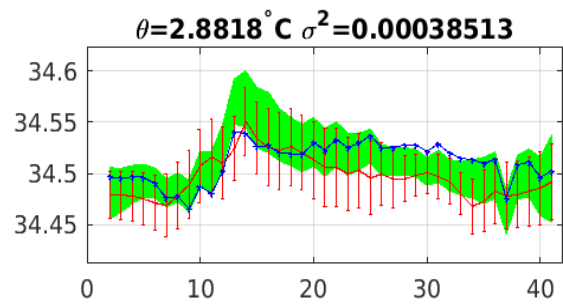
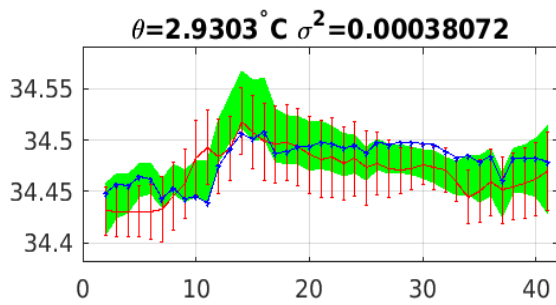
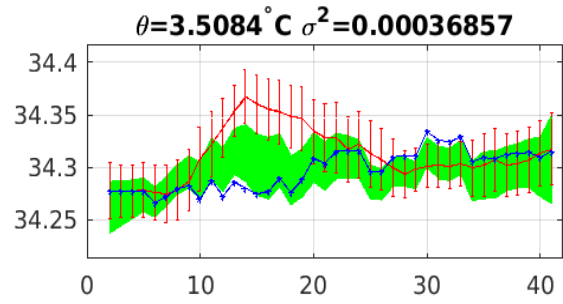
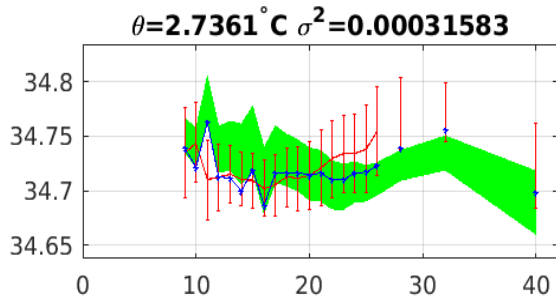
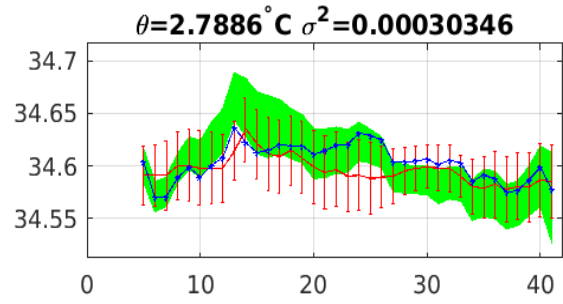
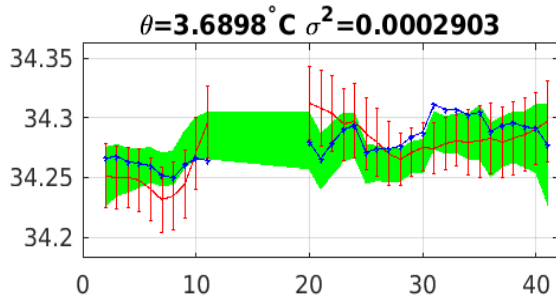




Argo WHOI 15-May-2026



Argo WHOI 15-May-2026



Blue: uncal float; Red: mapped salinity; Green: cal float w/1xerr