

WMO 2903986 - OWC Summary Plots

DMQC Operator: Lola Pierson
 Date: 18-May-2026 15:12:18
 Cycles: 1 - 39
 Dfiles: -

Config File: cow_config_sm.txt
 WMO Boxes: wmo_boxes_ctdargo.mat
 Historical Argo: ARGO_for_DMQC_2025V03_1XXX.tar.gz
 Historical CTD: CTD_for_DMQC_2024V01_1.tar.gz

Map Scale

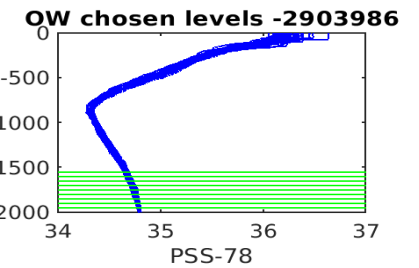
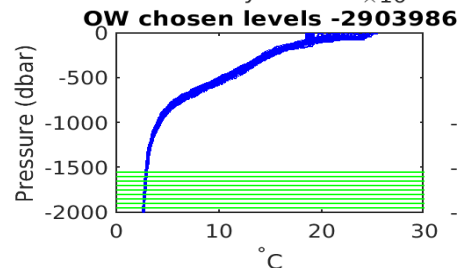
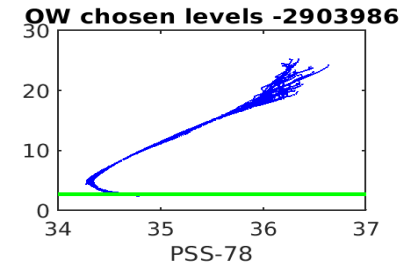
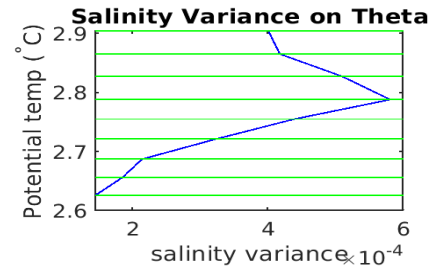
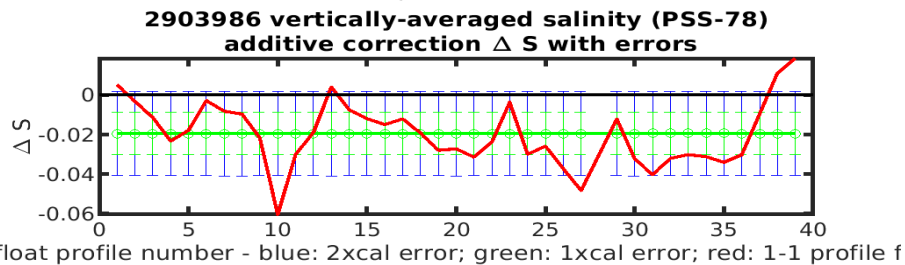
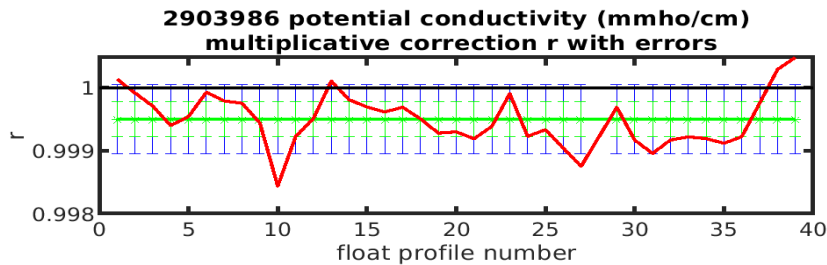
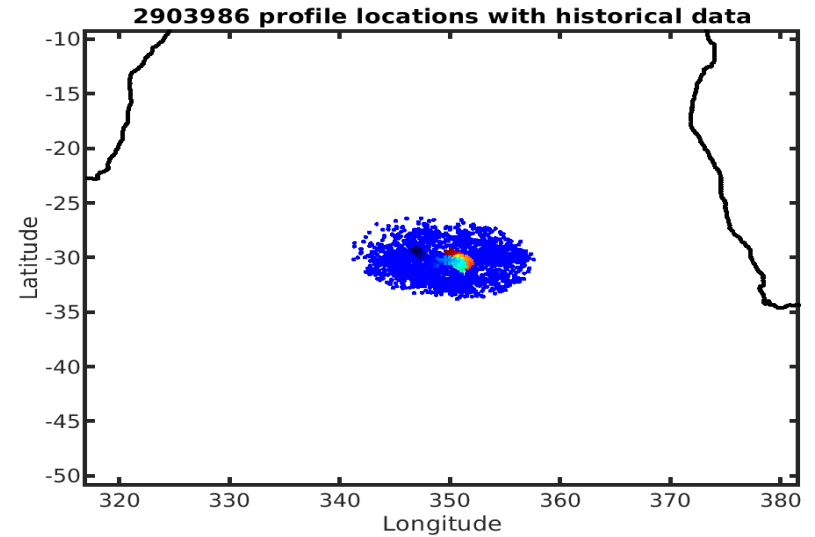
Longitude: 1° / 2°
 Latitude: 0.5° / 1°
 Age: 5yrs / 10yrs
 PV: 0
 SAF: 0

OWC Parameters

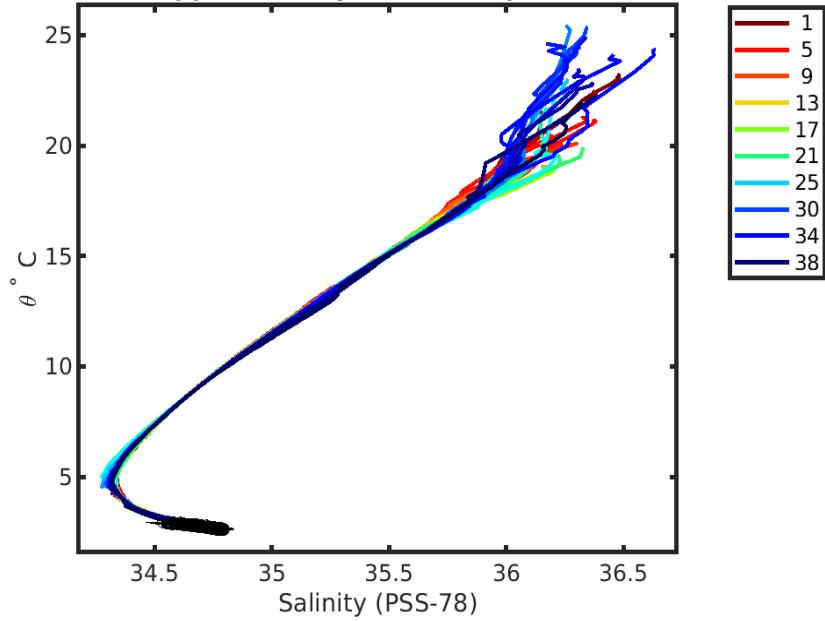
Pressure: : 1500 < pres < --
 Theta: -- < theta < --
 Breaks: --

Output

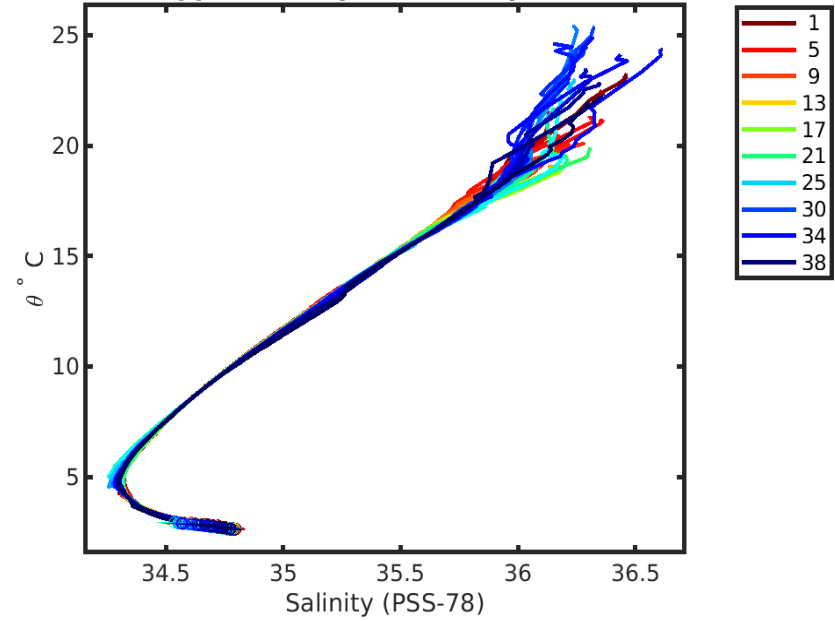
Pcond factor: 0.9995
 Salinity Offset: [-0.019514 - -0.019375]



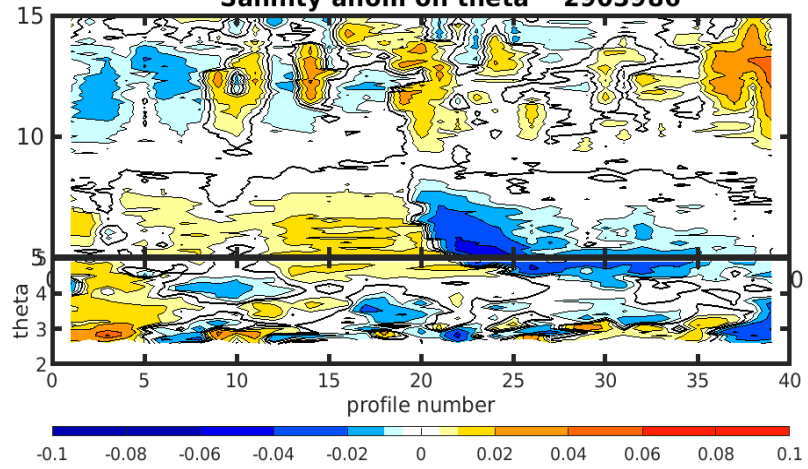
**2903986 uncalibrated float data (-)
and mapped salinity (o) with objective errors**



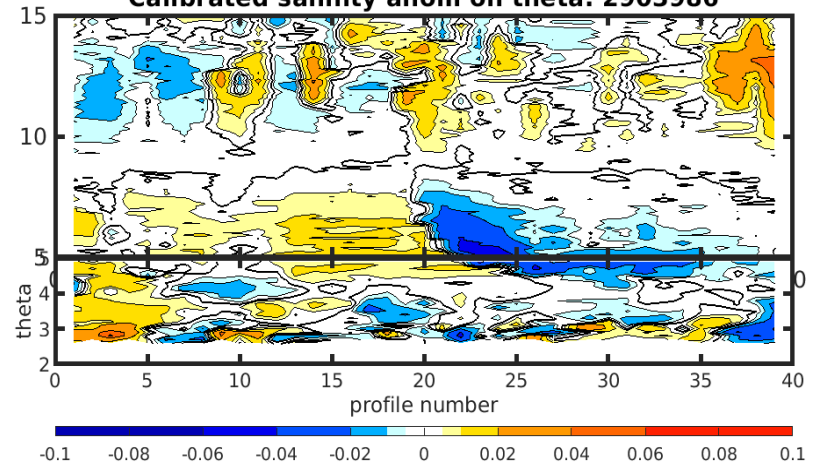
**2903986 calibrated float data (-)
and mapped salinity (o) with objective errors**

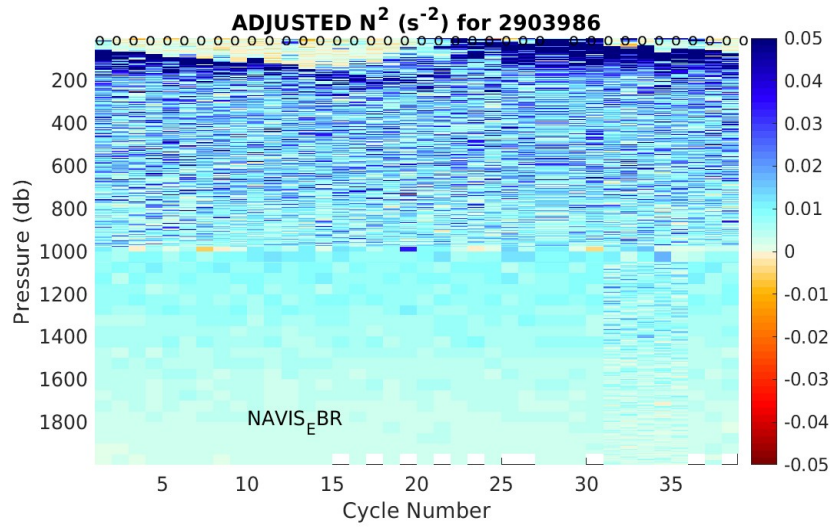
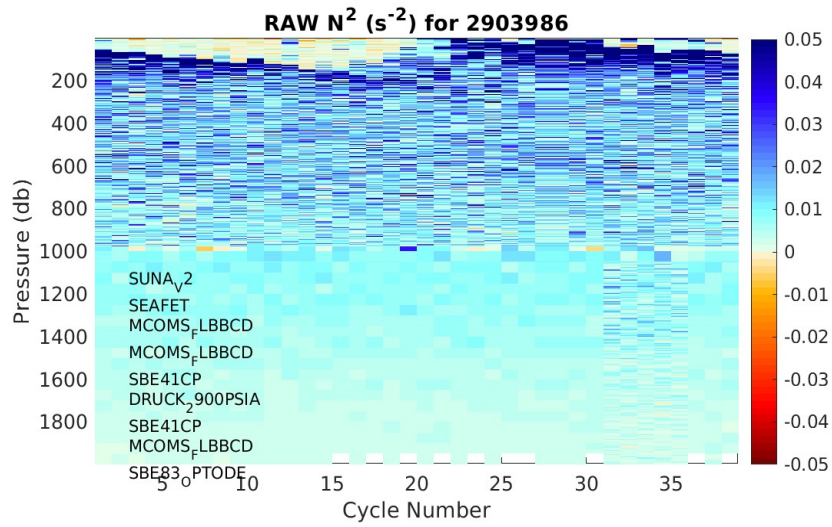


Salinity anom on theta 2903986

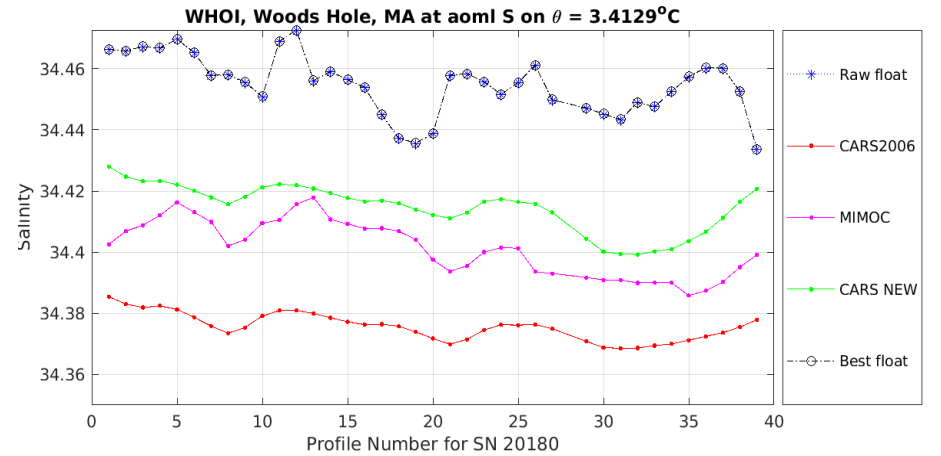
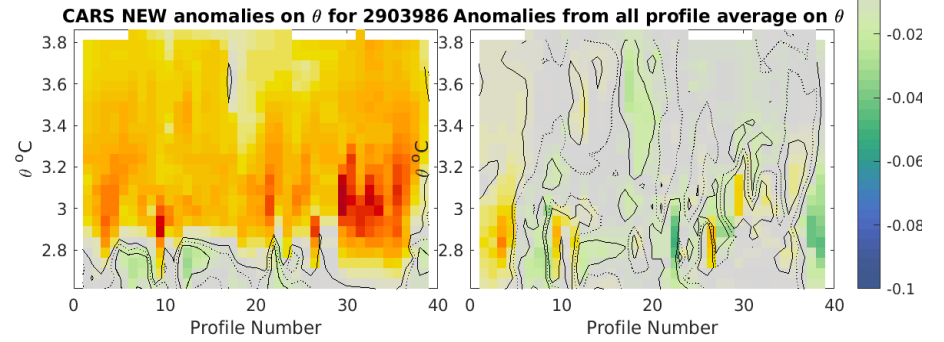
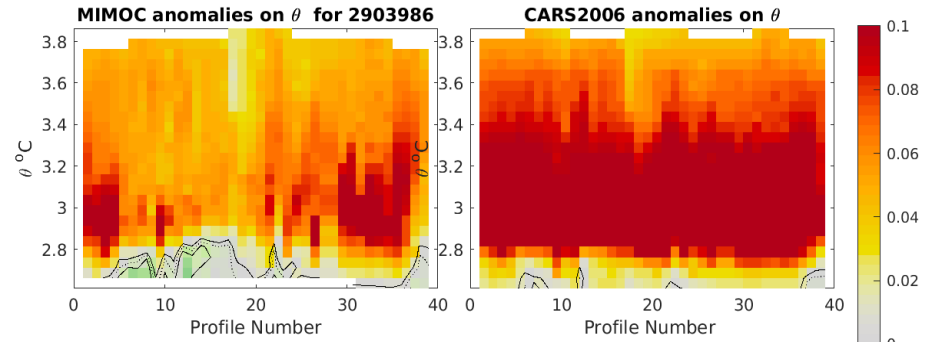


Calibrated salinity anom on theta. 2903986

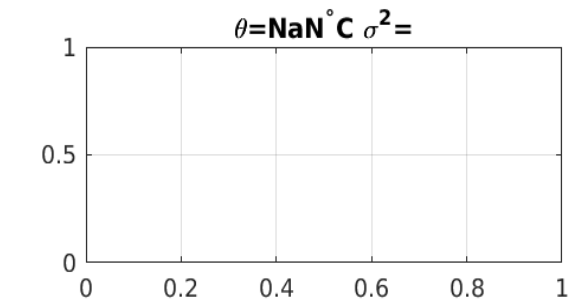
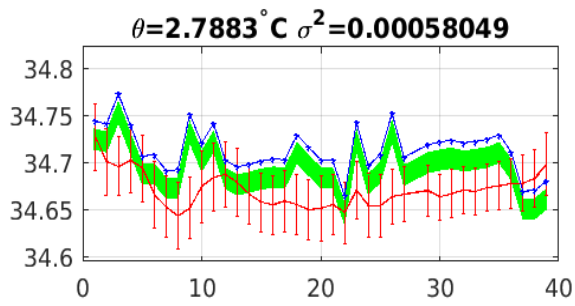
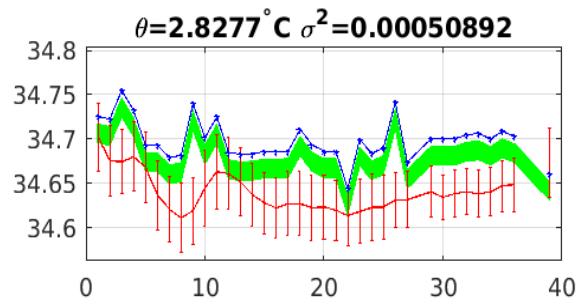
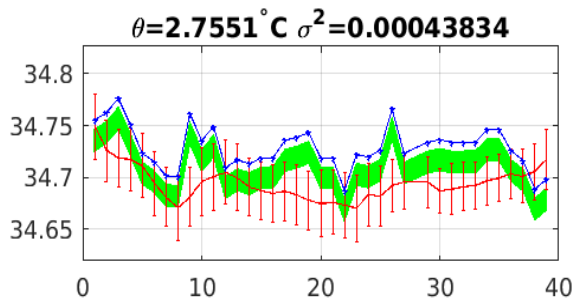
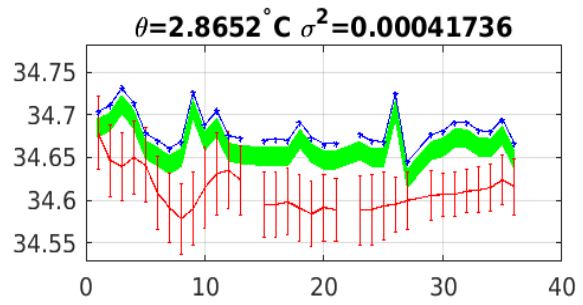
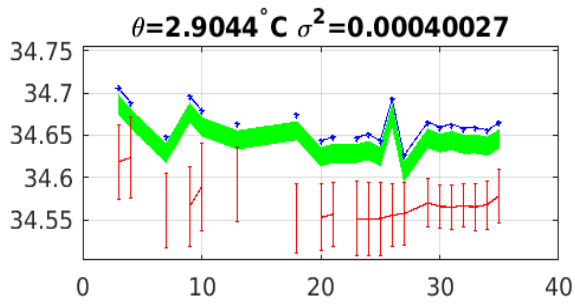
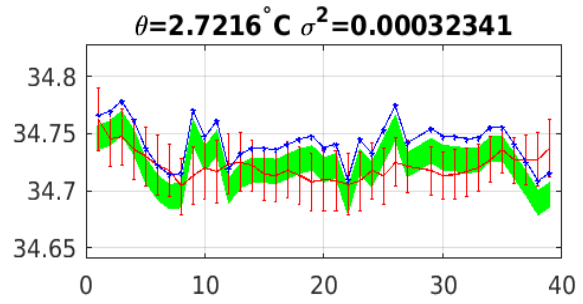
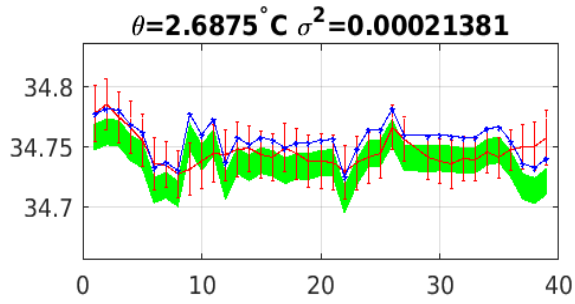
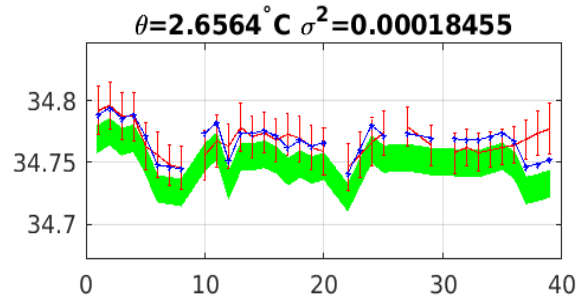
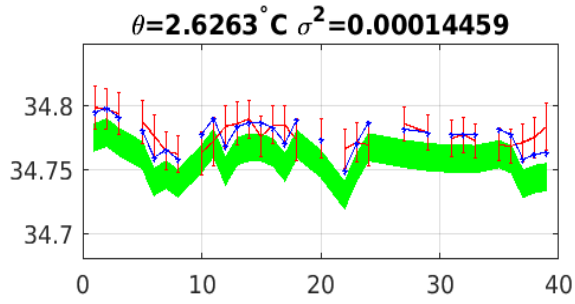




Argo WHOI 18-May-2026



Argo WHOI 18-May-2026



Blue: uncal float; Red: mapped salinity; Green: cal float w/1xerr