

# WMO 2903430 - OWC Summary Plots

DMQC Operator: Lola Pierson  
 Date: 27-Dec-2024 18:36:23  
 Cycles: 0 - 39  
 Dfiles: -

Config File: cow\_config\_sm.txt  
 WMO Boxes: wmo\_boxes\_ctd24argo23.mat  
 Historical Argo: ARGO\_for\_DMQC\_2023V03\_1XXX.tar.gz  
 Historical CTD: CTD\_for\_DMQC\_2024V01\_1.tar.gz

## Map Scale

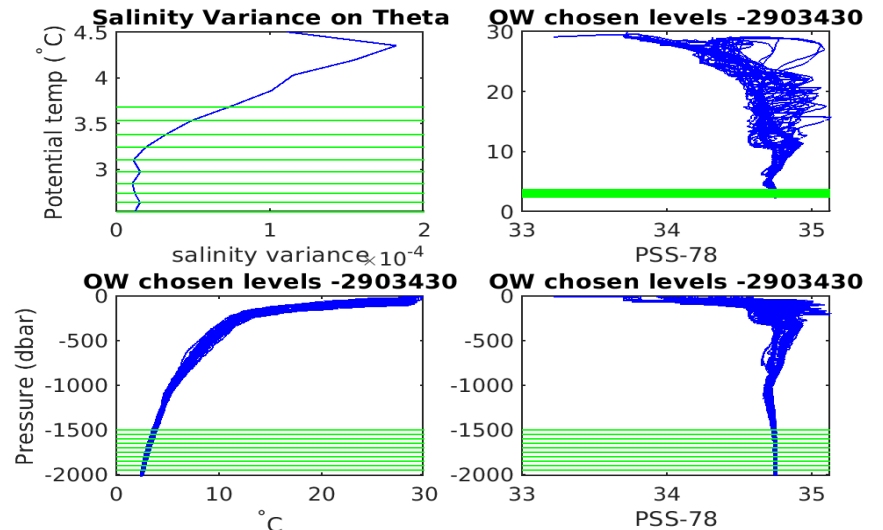
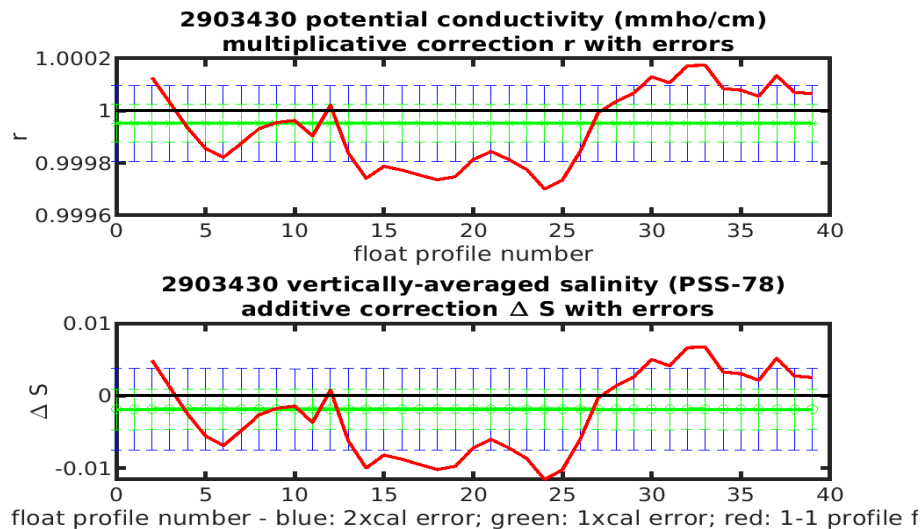
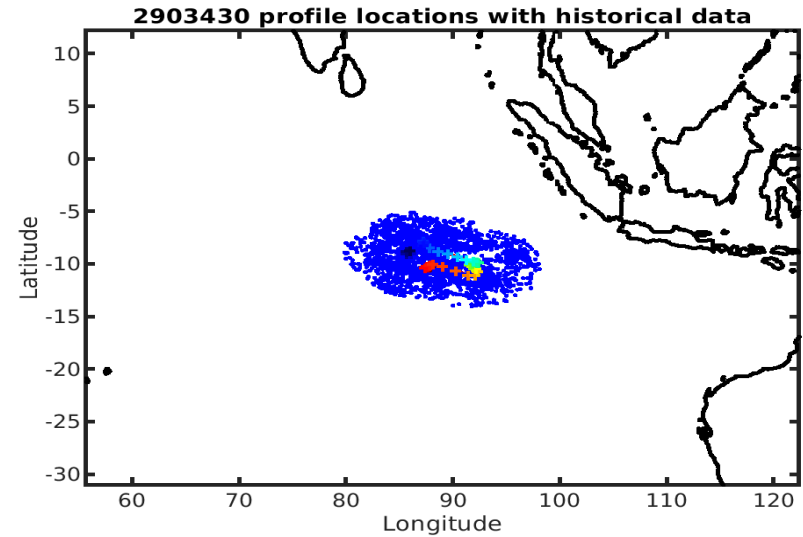
Longitude: 1° / 2°  
 Latitude: 0.5° / 1°  
 Age: 5yrs / 10yrs  
 PV: 0  
 SAF: 0

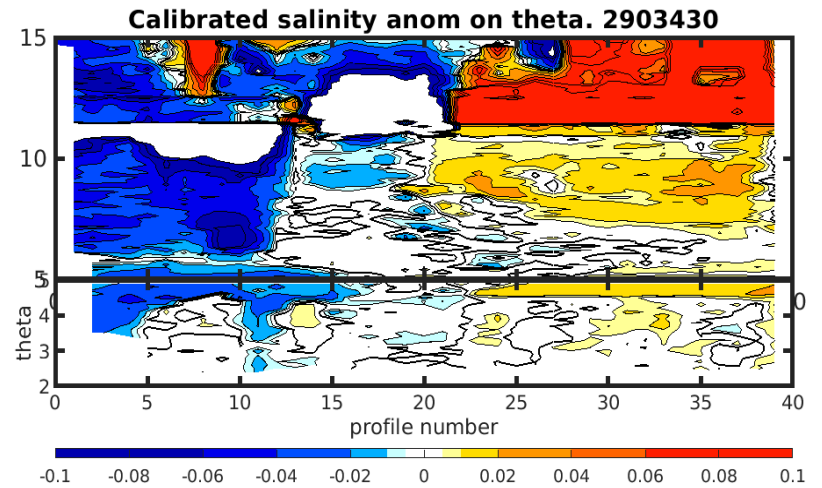
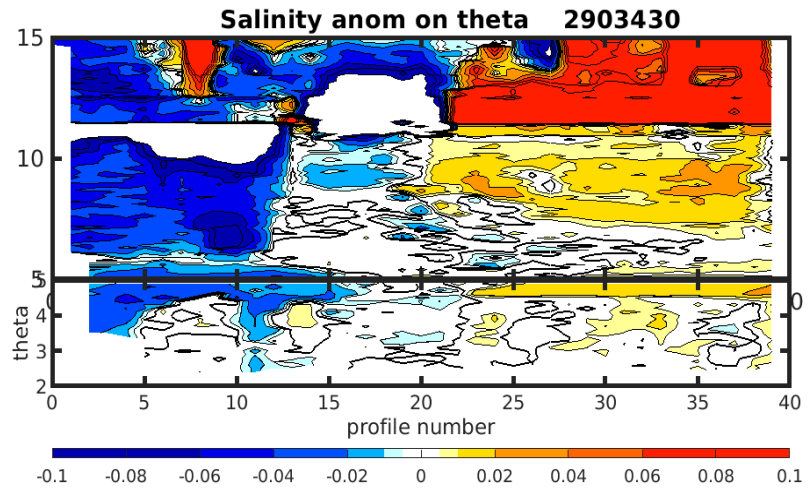
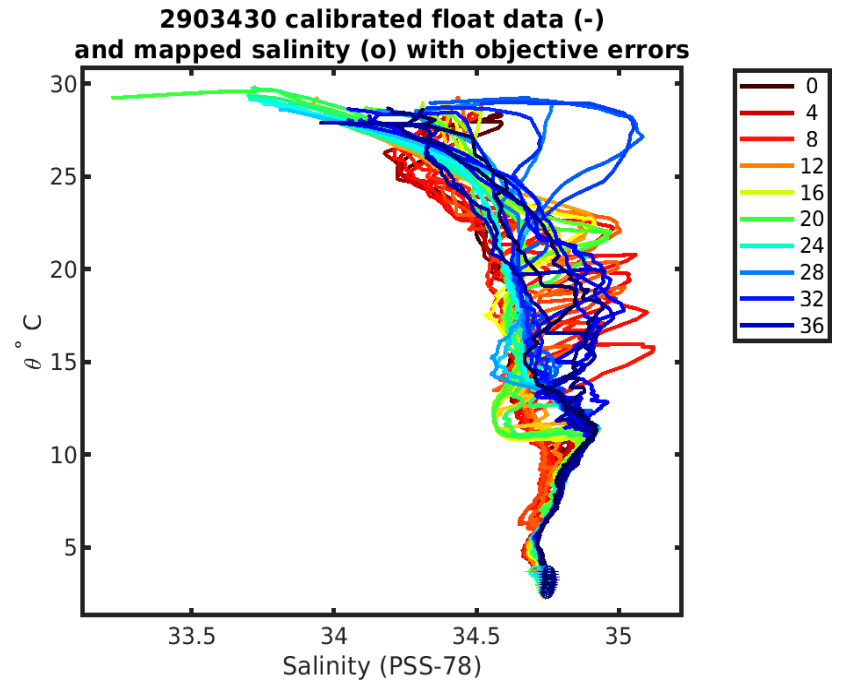
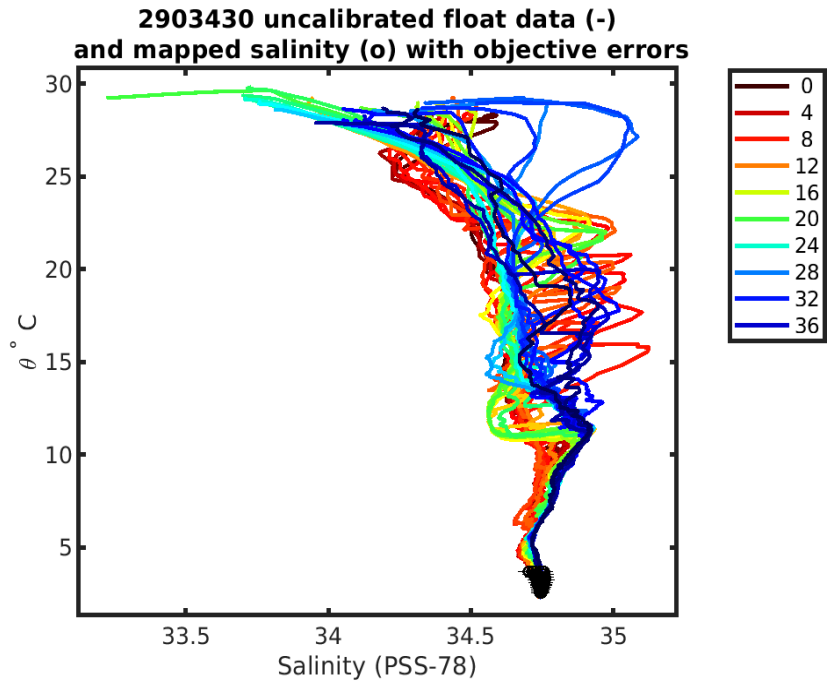
## OWC Parameters

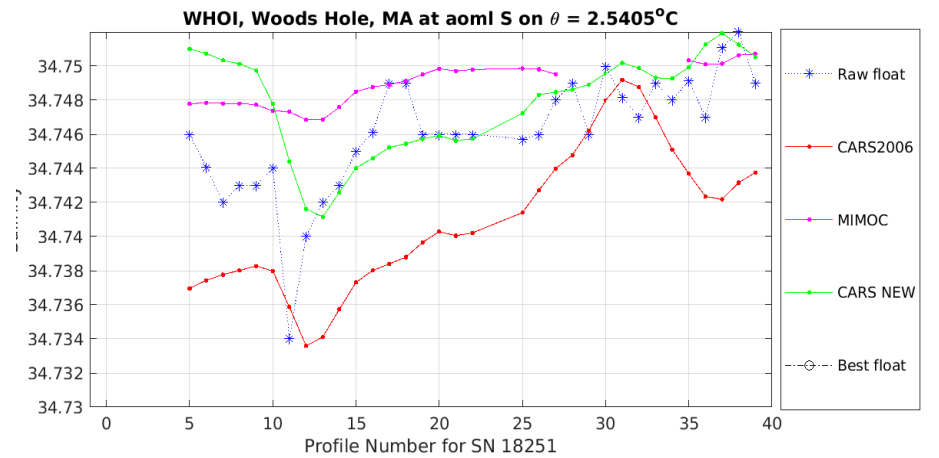
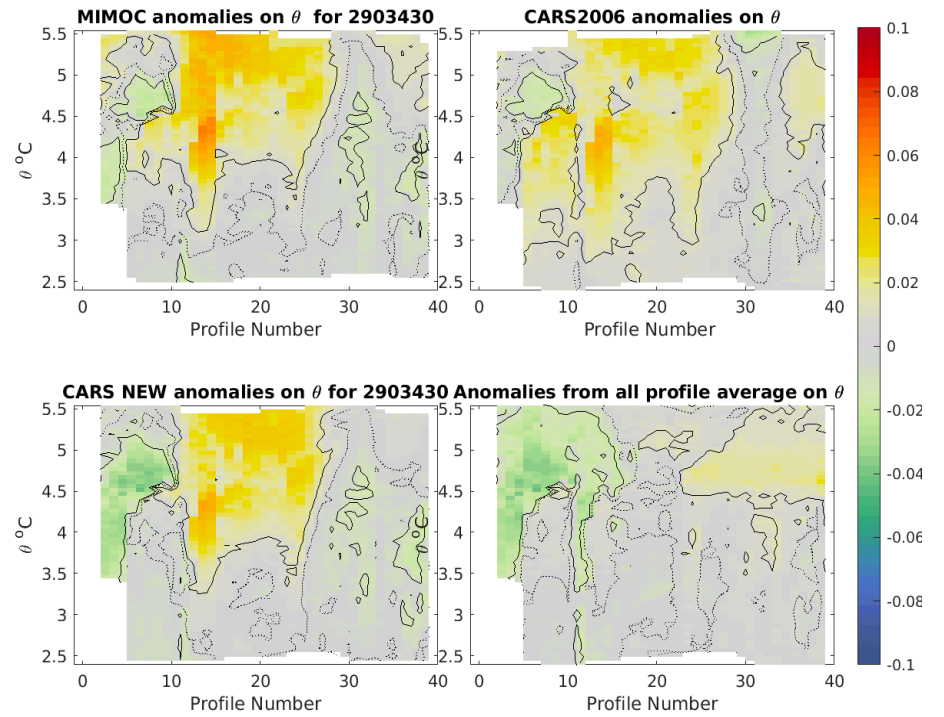
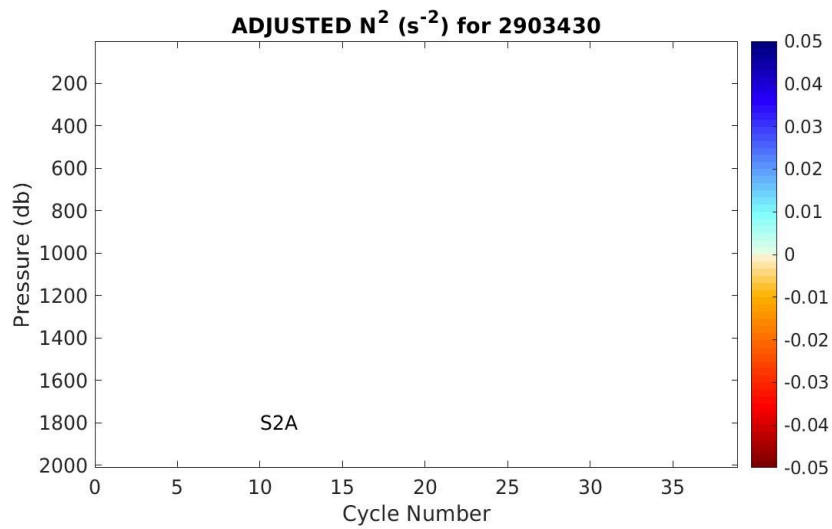
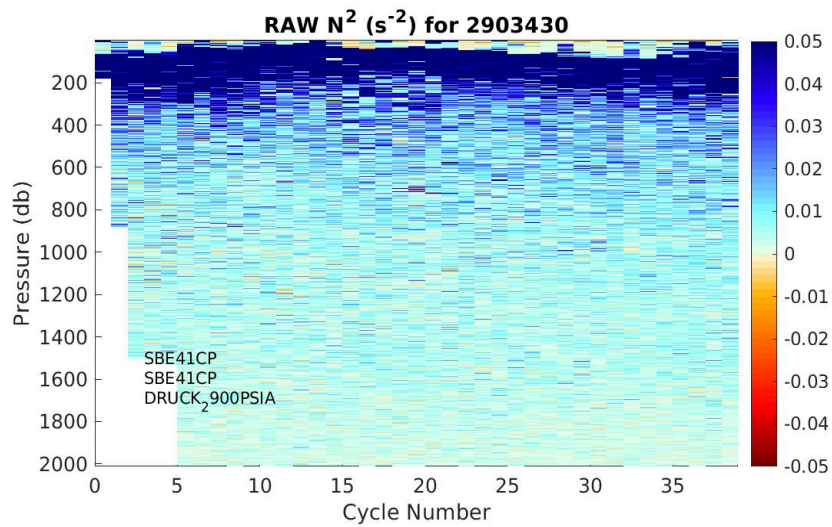
Pressure: : 1200 < pres < --  
 Theta: -- < theta < --  
 Breaks: --

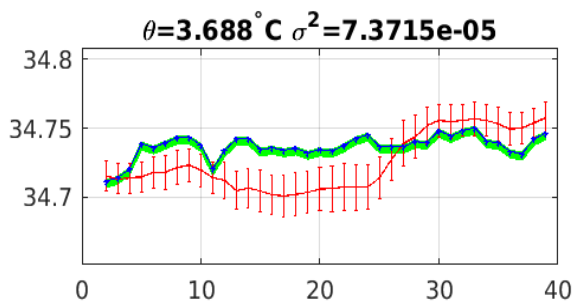
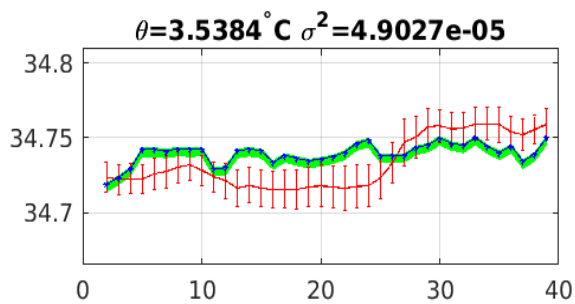
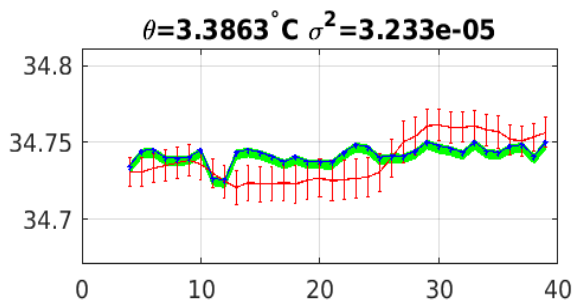
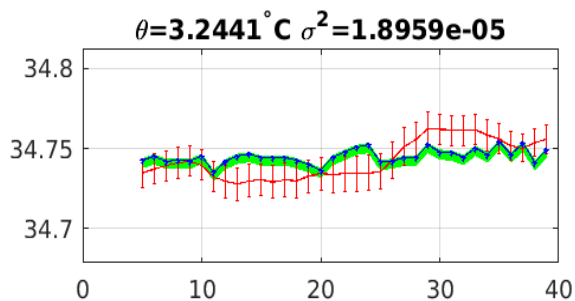
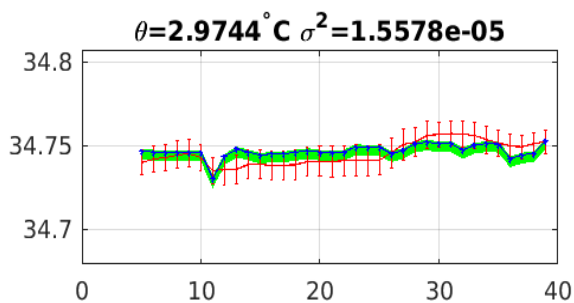
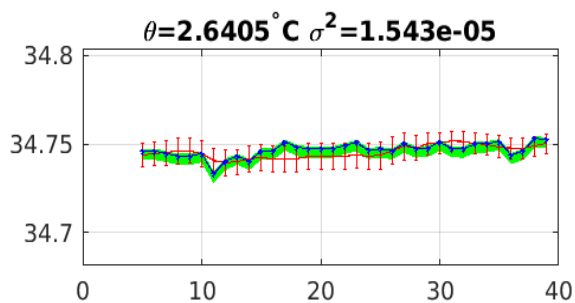
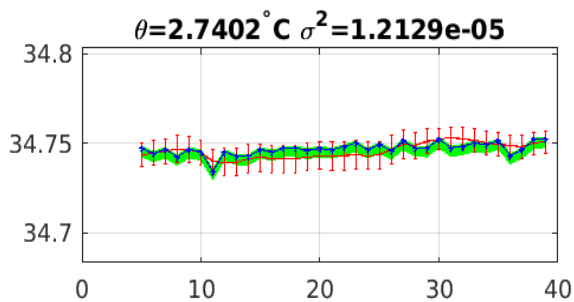
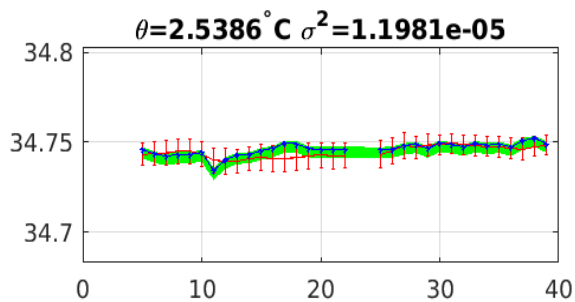
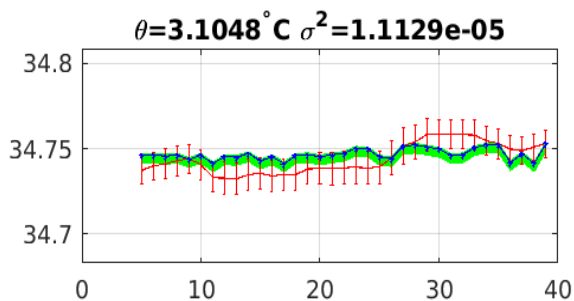
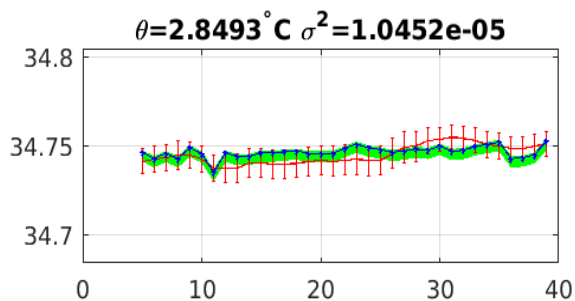
## Output

Pcond factor: 0.99995  
 Salinity Offset: [-0.0018809 - -0.0018711]









Blue: uncal float; Red: mapped salinity; Green: cal float w/1xerr