

WMO 2903148 - OWC Summary Plots

DMQC Operator: Lola Pierson
 Date: 19-Dec-2024 20:56:23
 Cycles: 0 - 39
 Dfiles: -

Config File: cow_config_sm.txt
 WMO Boxes: wmo_boxes_ctd24argo23.mat
 Historical Argo: ARGO_for_DMQC_2023V03_1XXX.tar.gz
 Historical CTD: CTD_for_DMQC_2024V01_1.tar.gz

Map Scale

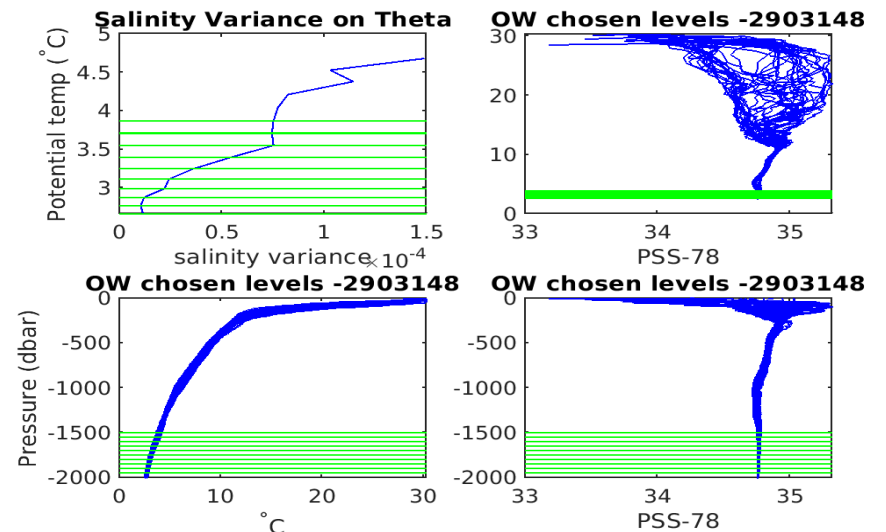
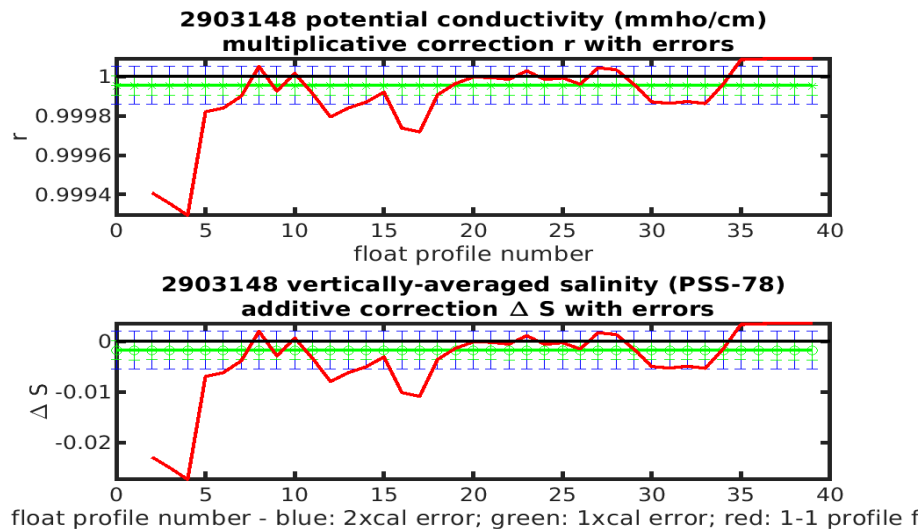
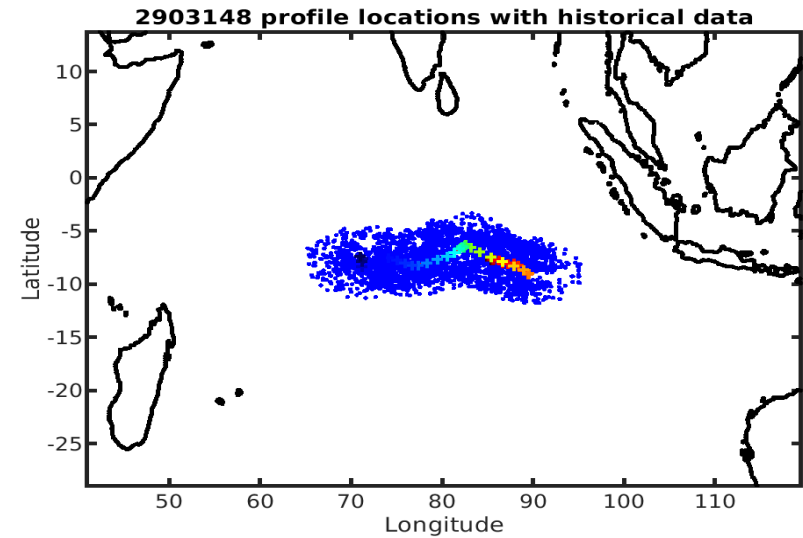
Longitude: 1° / 2°
 Latitude: 0.5° / 1°
 Age: 5yrs / 10yrs
 PV: 0
 SAF: 0

OWC Parameters

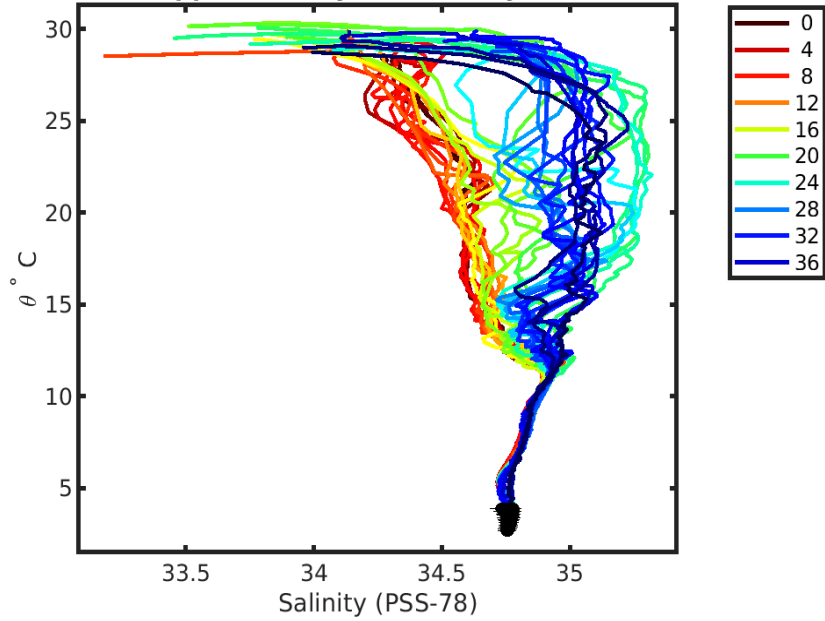
Pressure: : 1200 < pres < --
 Theta: -- < theta < --
 Breaks: --

Output

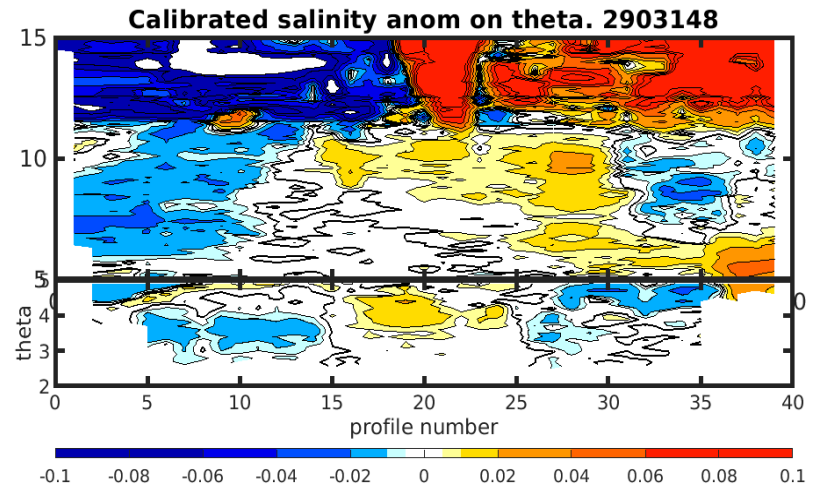
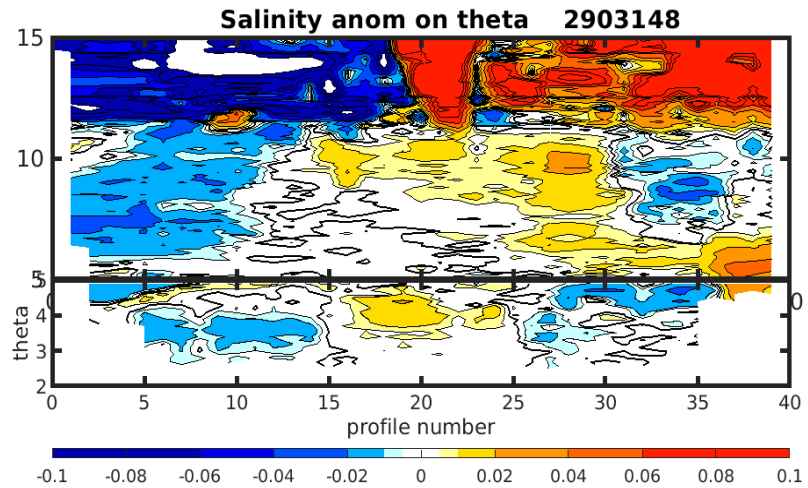
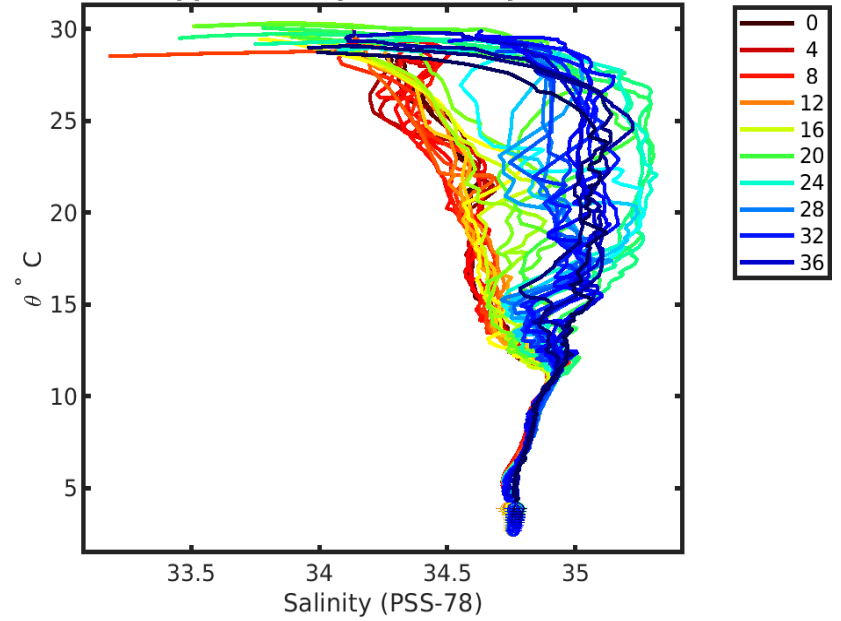
Pcond factor: 0.99995
 Salinity Offset: [-0.0017585 - -0.0017504]

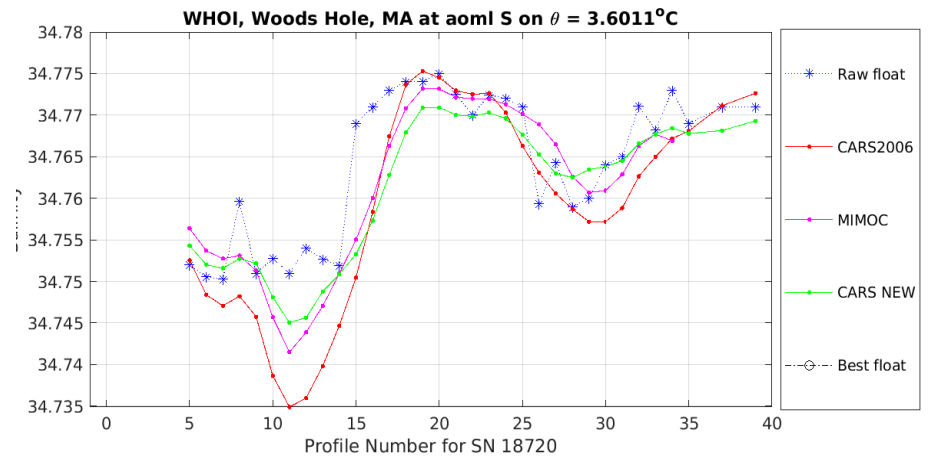
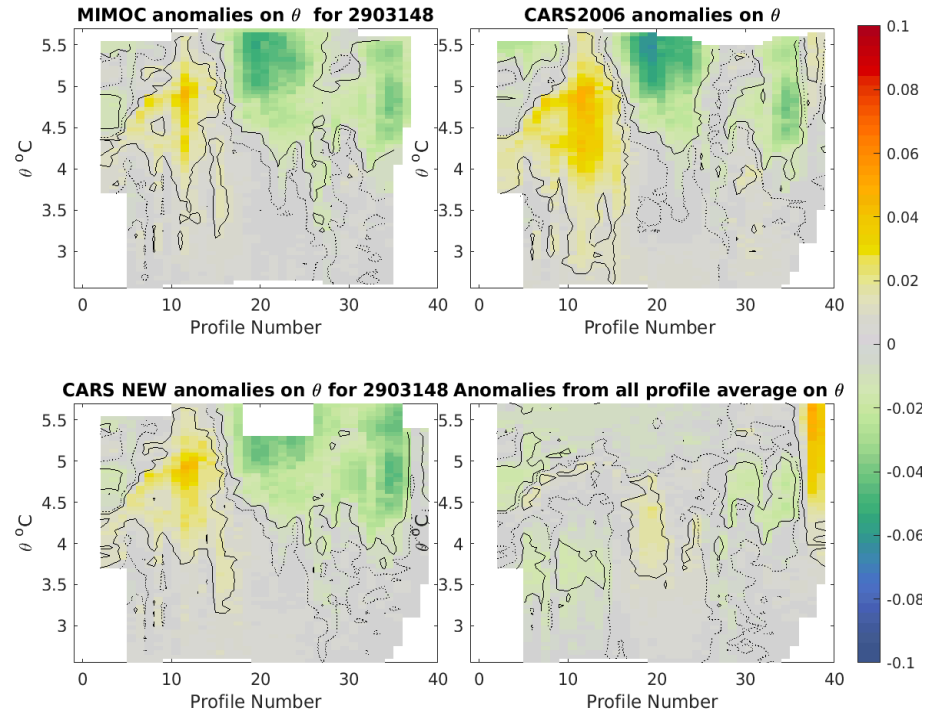
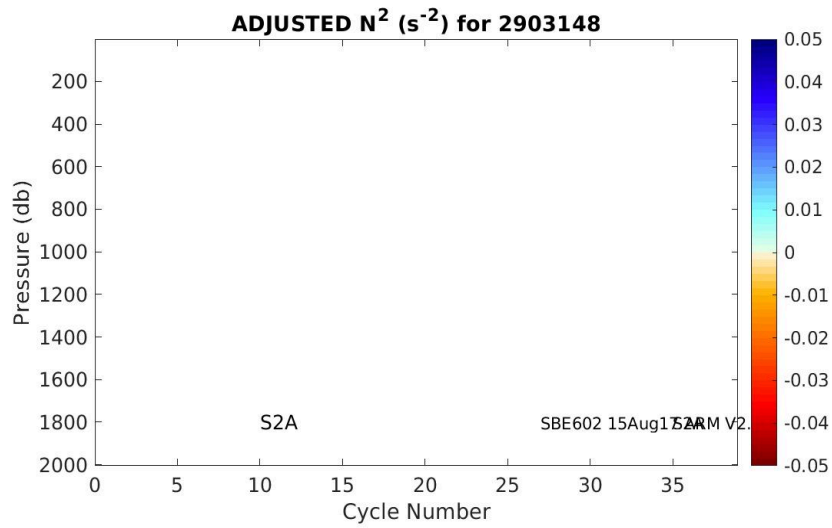
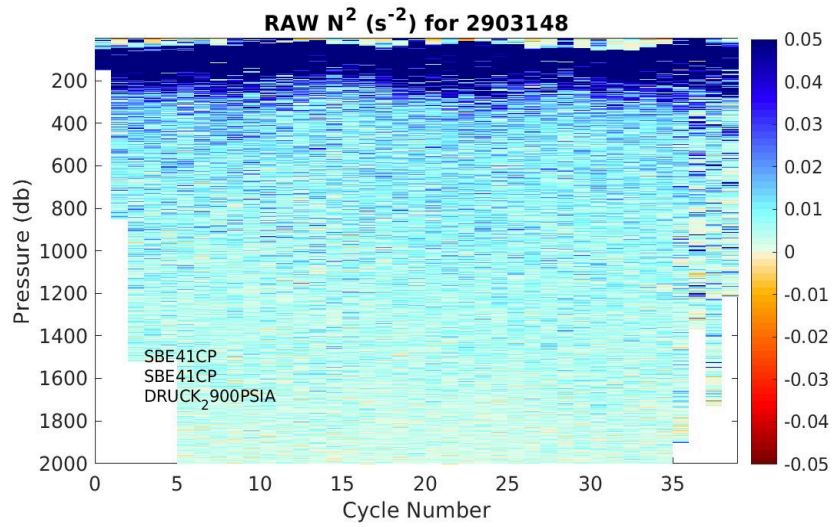


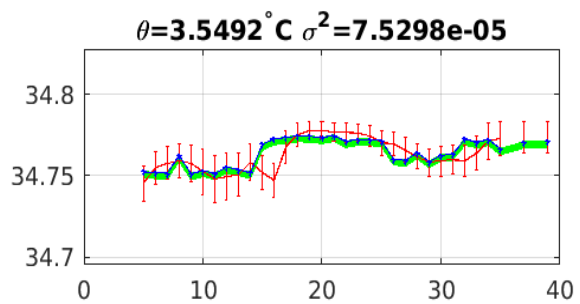
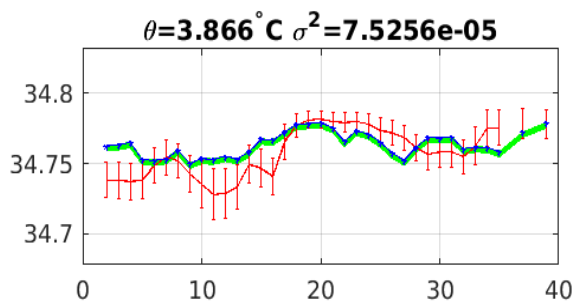
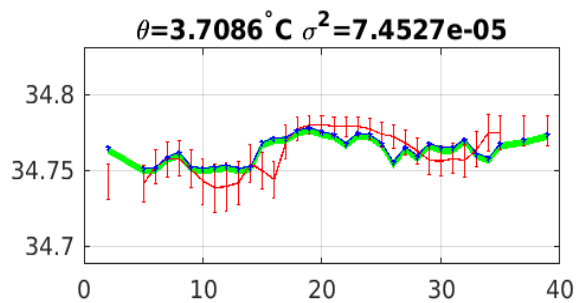
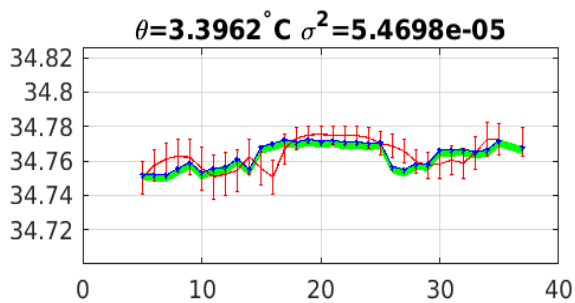
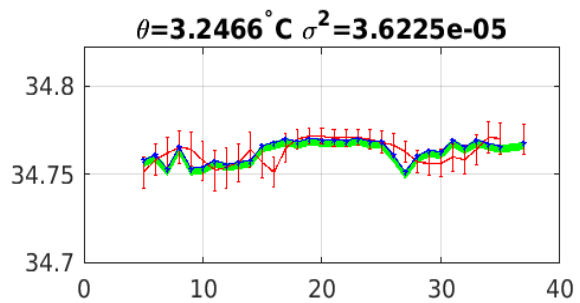
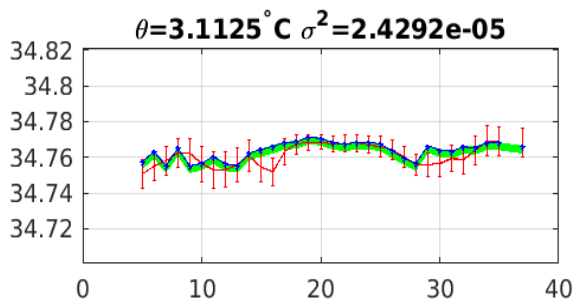
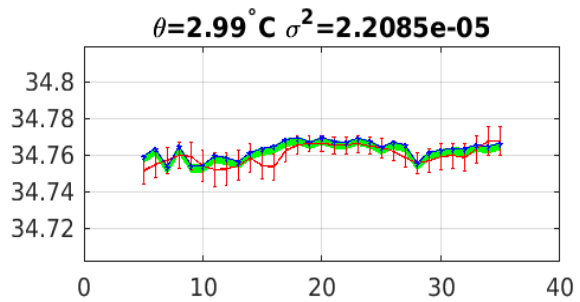
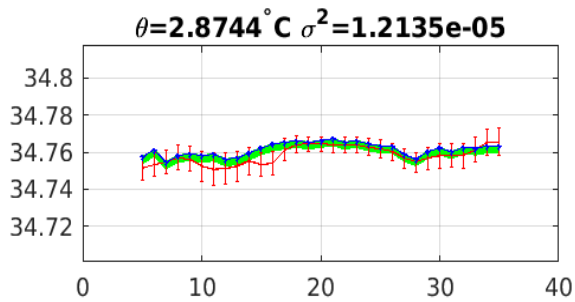
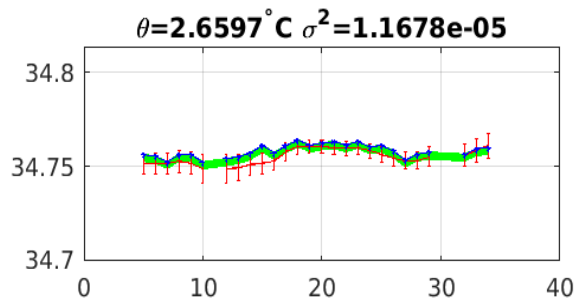
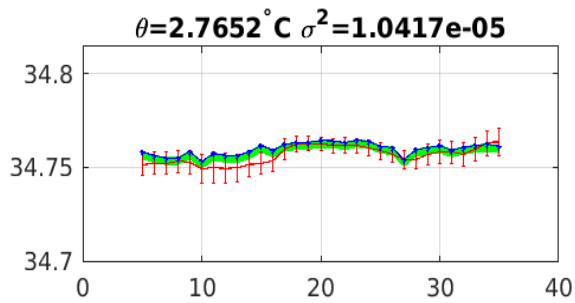
**2903148 uncalibrated float data (-)
and mapped salinity (o) with objective errors**



**2903148 calibrated float data (-)
and mapped salinity (o) with objective errors**







Blue: uncal float; Red: mapped salinity; Green: cal float w/1xerr