

# WMO 1902512 - OWC Summary Plots

DMQC Operator: Deb West-Mack  
 Date: 26-Aug-2024 15:37:52  
 Cycles: 0 - 15  
 Dfiles: -

Config File: cow\_config\_sm.txt  
 WMO Boxes: wmo\_boxes\_ctd21argo22.mat  
 Historical Argo: ARGO\_for\_DMQC\_2020V03.tar.gz  
 Historical CTD: CTD\_for\_DMQC\_2024V01\_1.tar.gz

## Map Scale

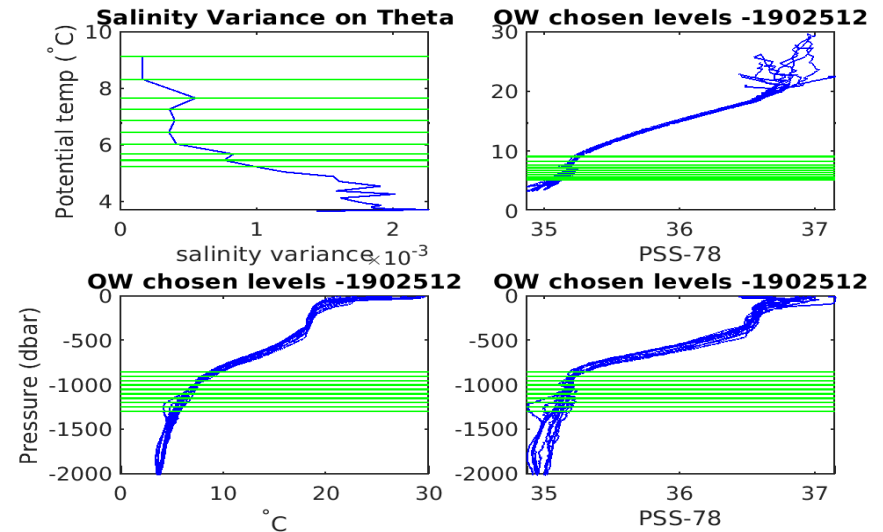
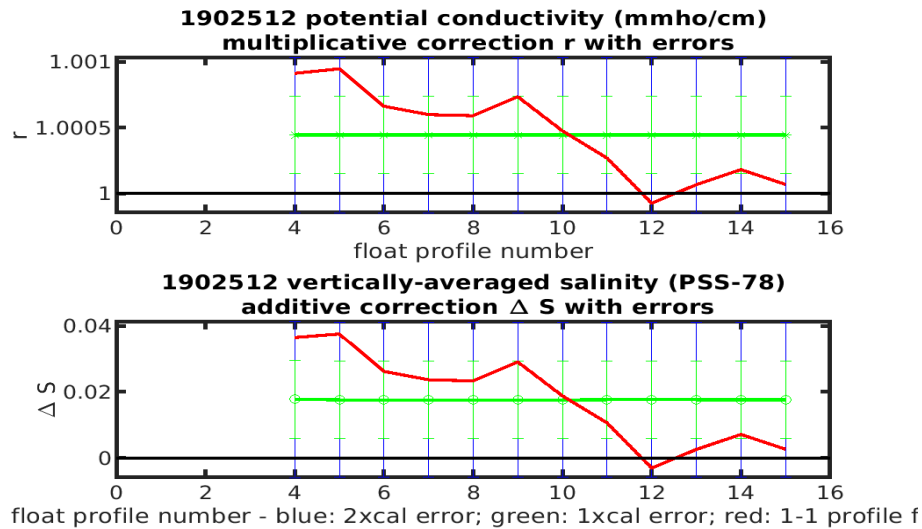
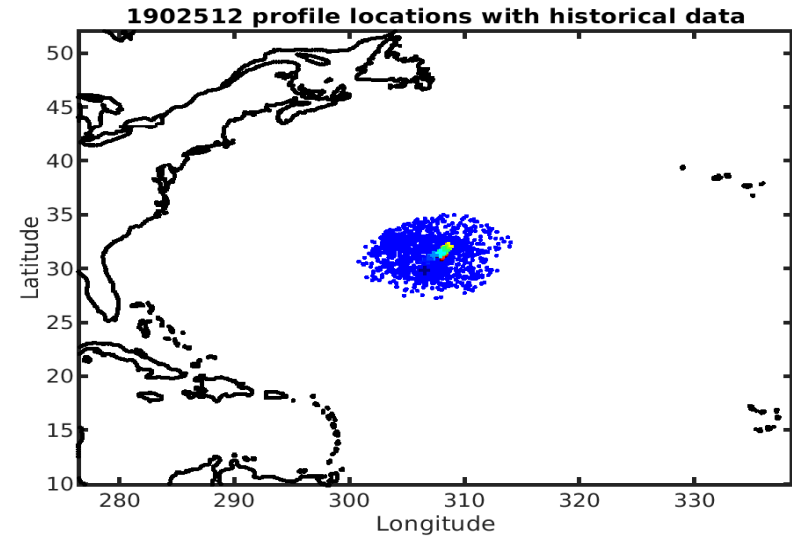
Longitude: 1° / 2°  
 Latitude: 0.5° / 1°  
 Age: 5yrs / 10yrs  
 PV: 0  
 SAF: 0

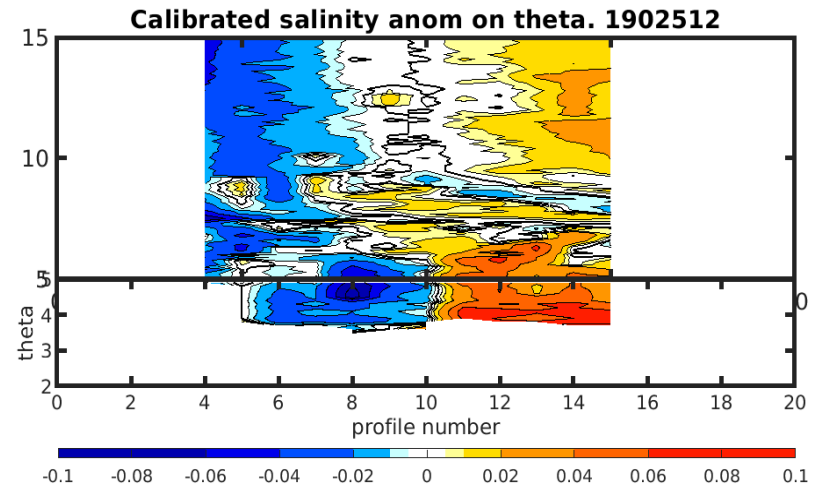
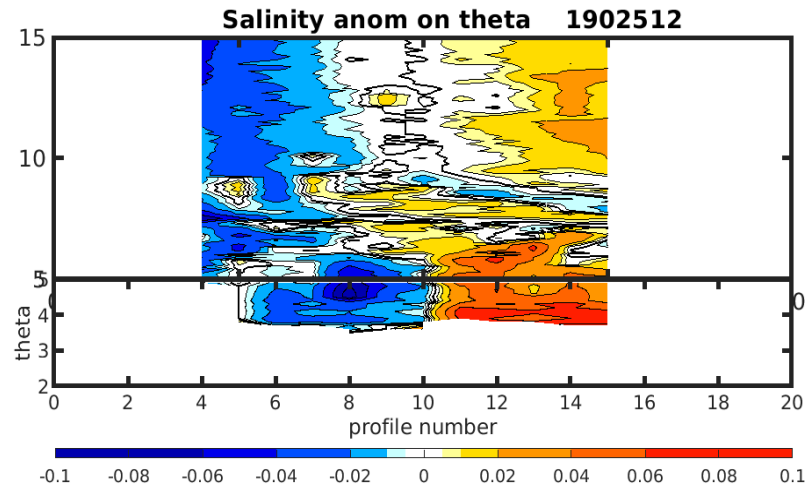
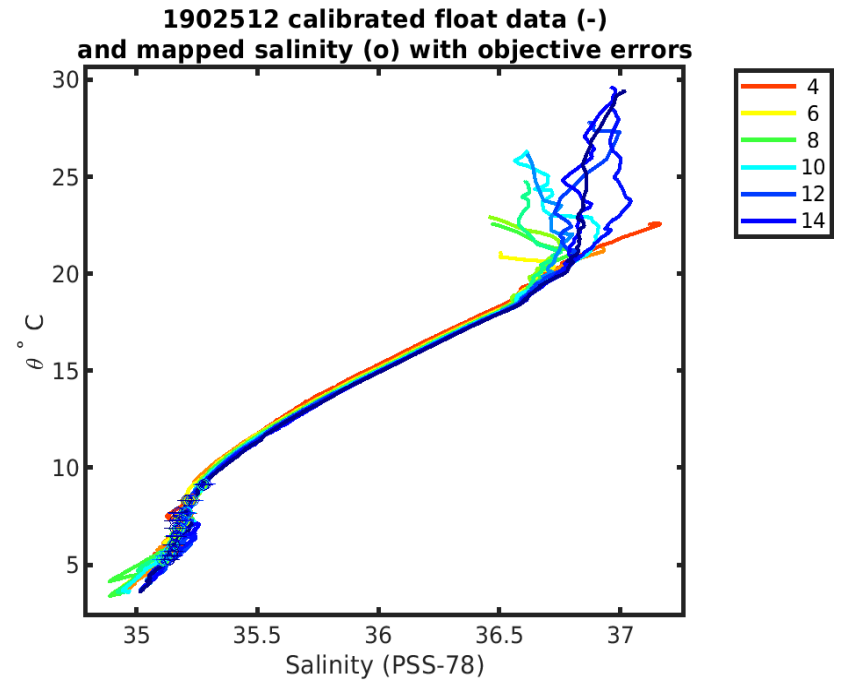
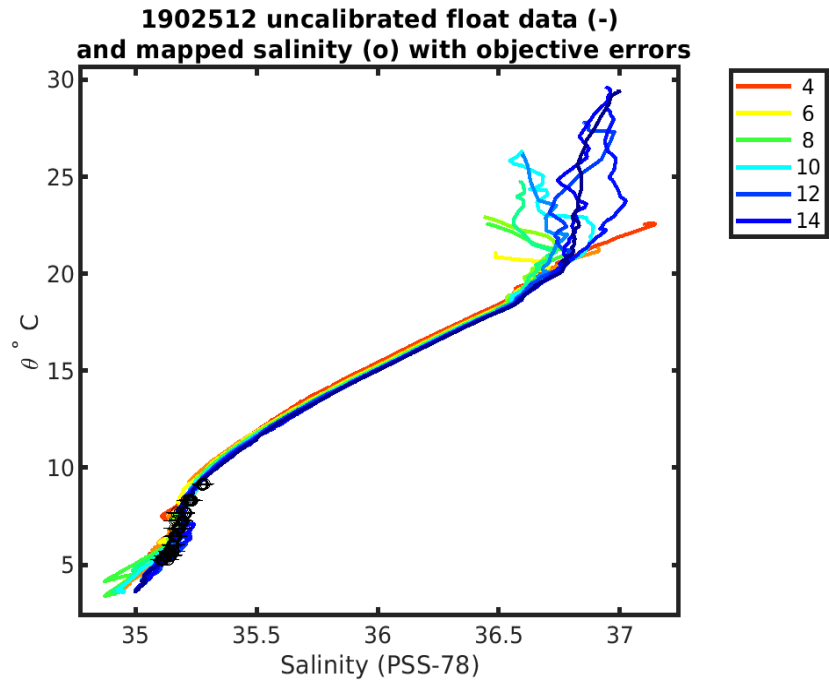
## OWC Parameters

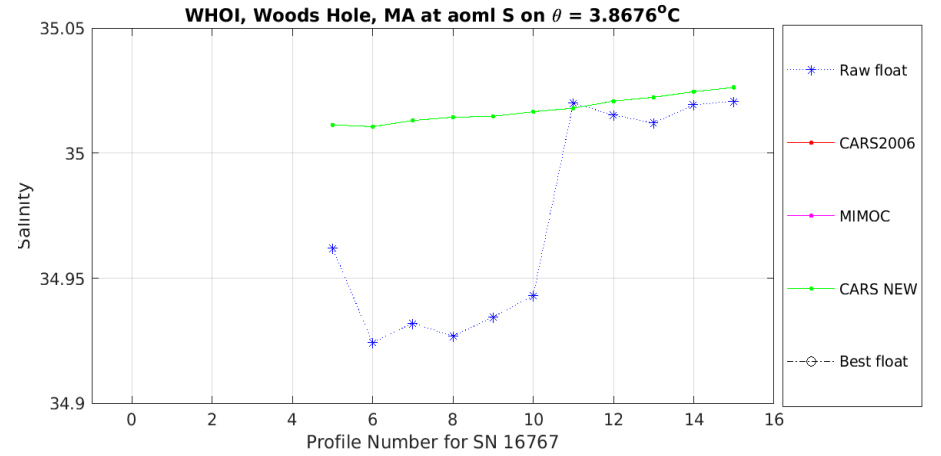
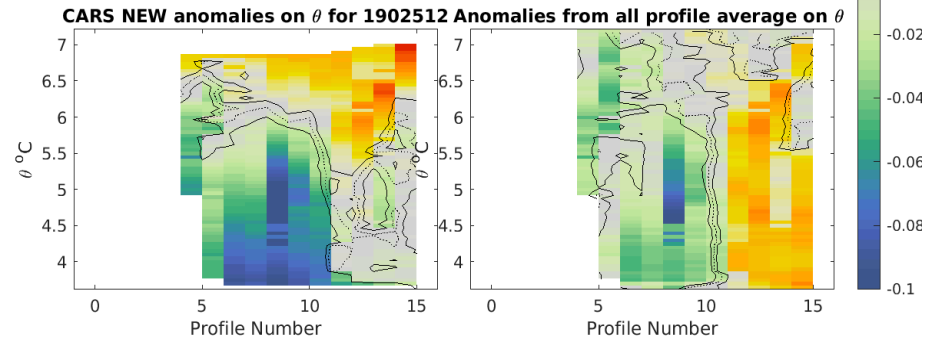
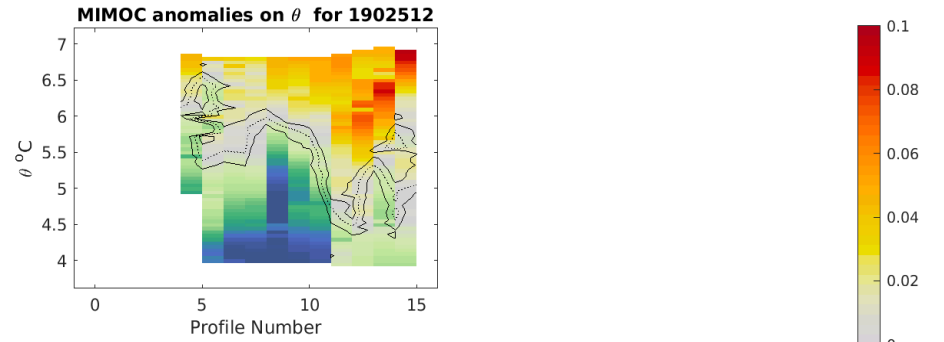
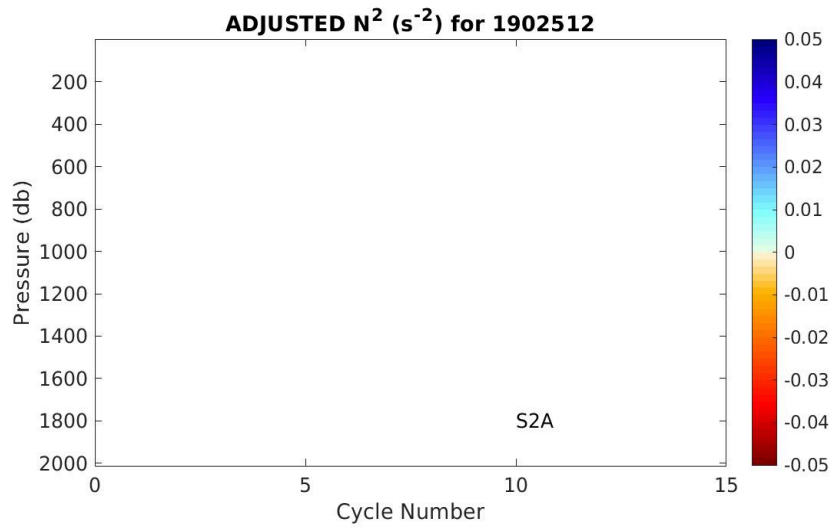
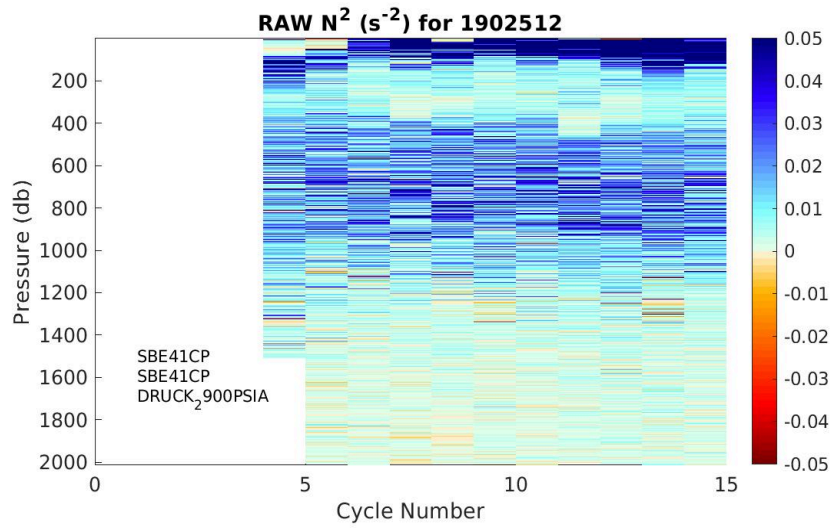
Pressure: : 800 < pres < --  
 Theta: -- < theta < --  
 Breaks: --

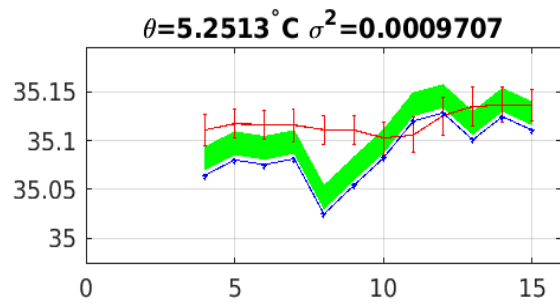
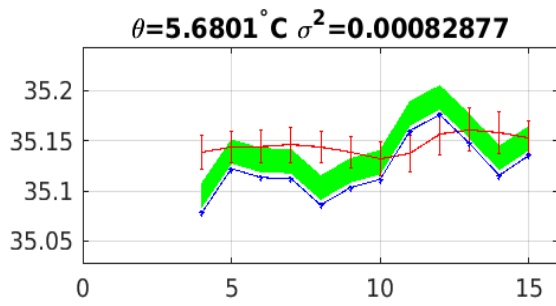
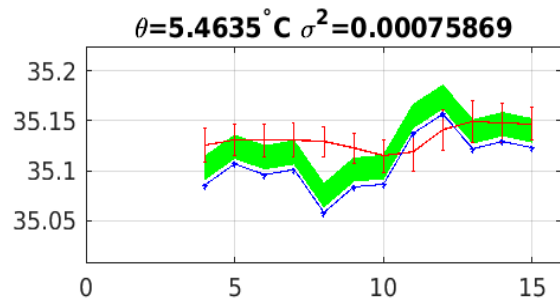
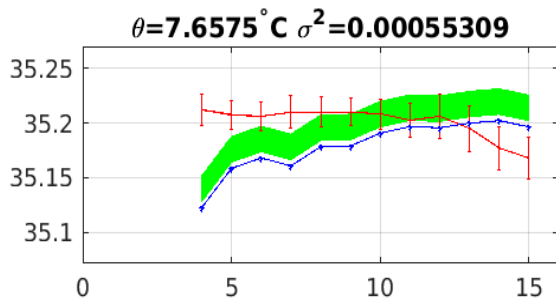
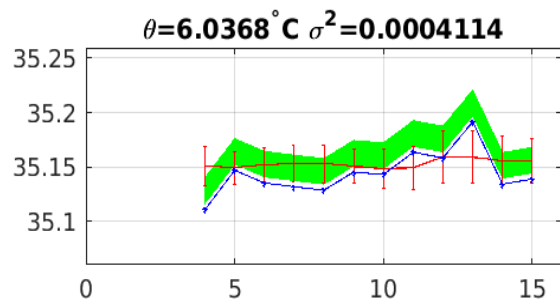
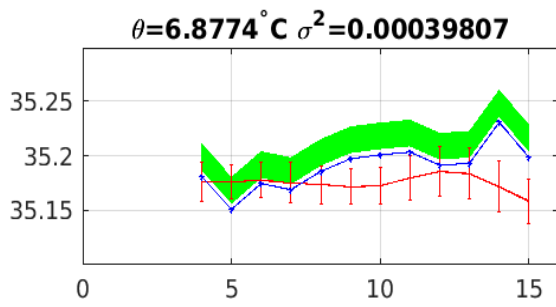
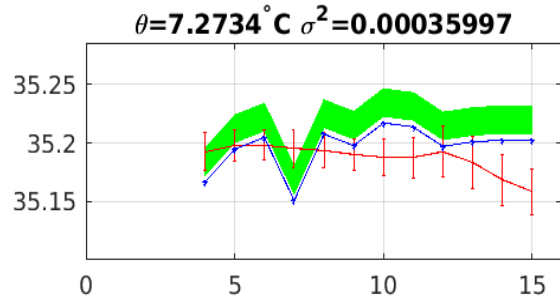
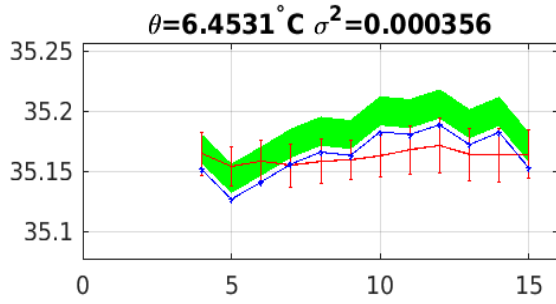
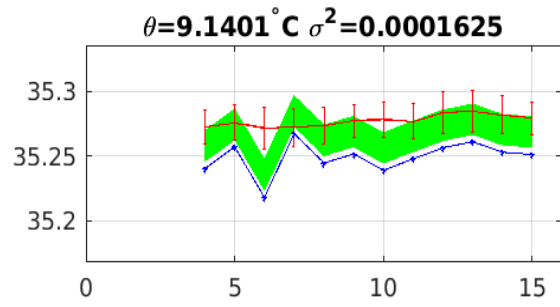
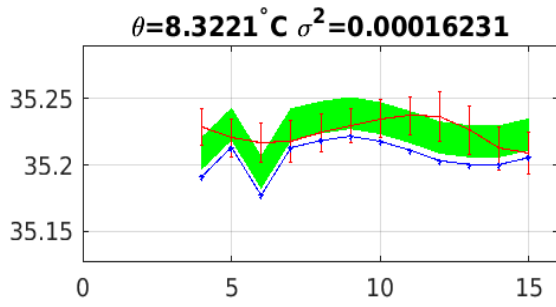
## Output

Pcond factor: 1.0004  
 Salinity Offset: [0.017559 - 0.017743]









Blue: uncal float; Red: mapped salinity; Green: cal float w/1xerr