

WMO 1902479 - OWC Summary Plots

DMQC Operator: Lola Pierson
 Date: 19-Dec-2024 19:35:14
 Cycles: 0 - 55
 Dfiles: -

Config File: cow_config_sm.txt
 WMO Boxes: wmo_boxes_ctd24argo23.mat
 Historical Argo: ARGO_for_DMQC_2023V03_1XXX.tar.gz
 Historical CTD: CTD_for_DMQC_2024V01_1.tar.gz

Map Scale

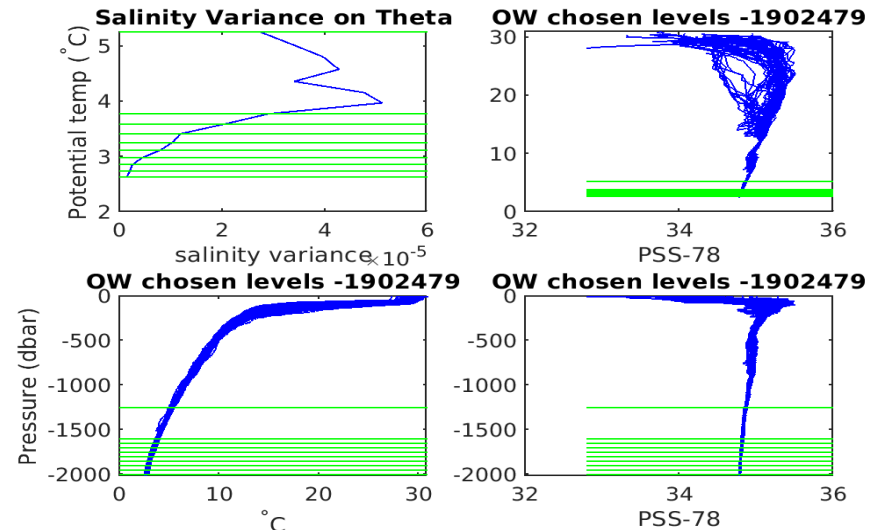
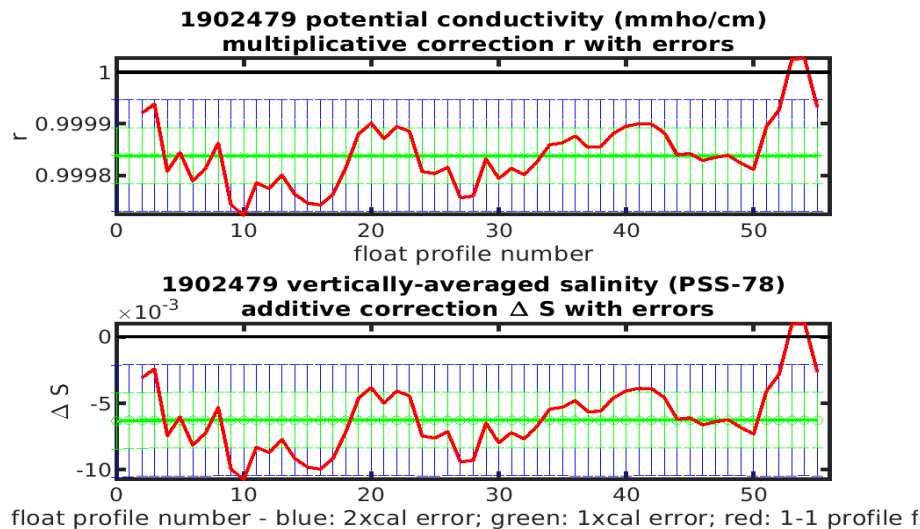
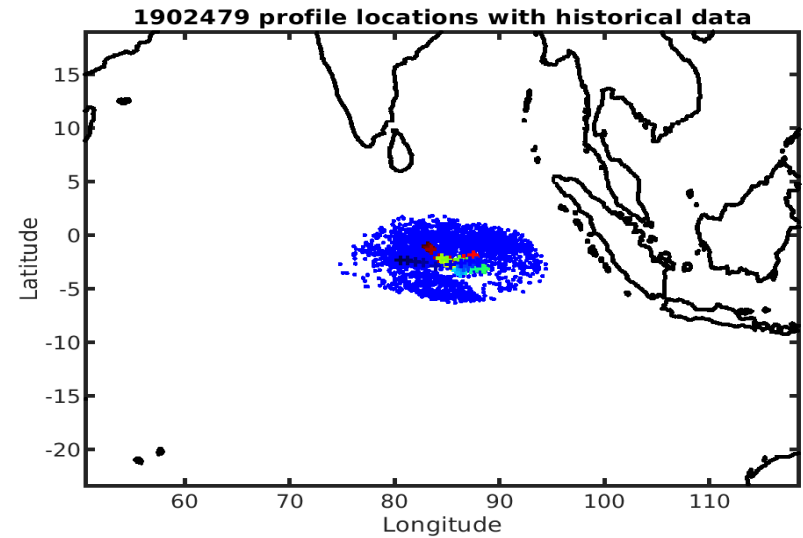
Longitude: 1° / 2°
 Latitude: 0.5° / 1°
 Age: 5yrs / 10yrs
 PV: 0
 SAF: 0

OWC Parameters

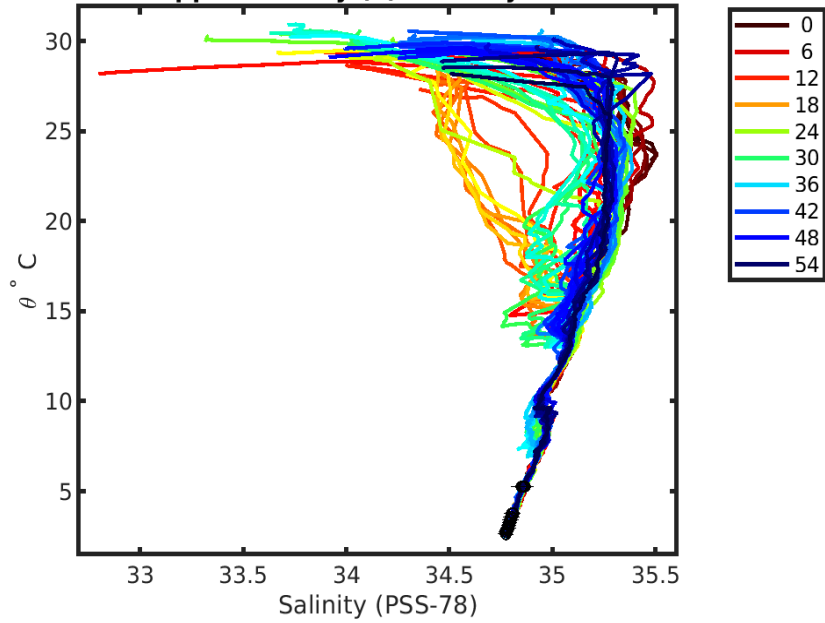
Pressure: : 1200 < pres < --
 Theta: -- < theta < --
 Breaks: --

Output

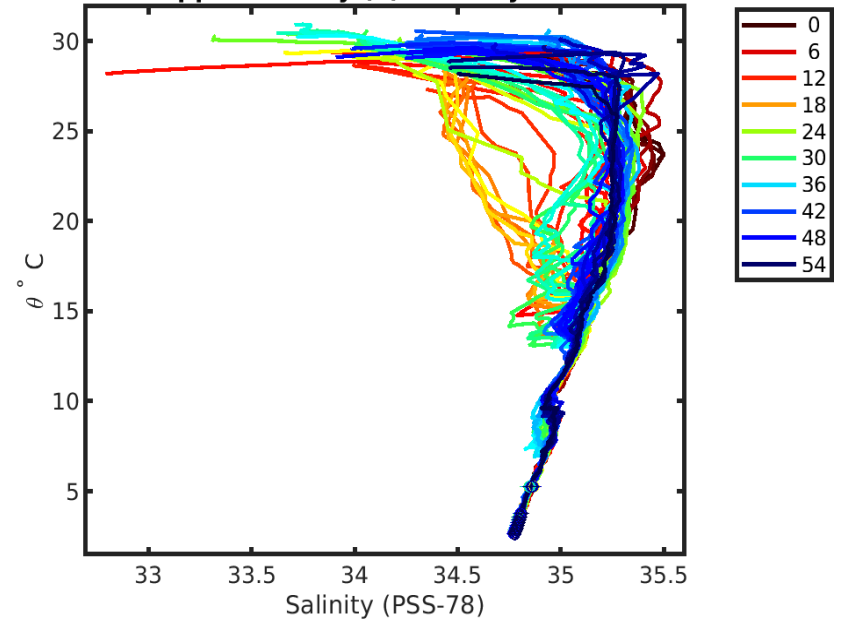
Pcond factor: 0.99984
 Salinity Offset: [-0.0063635 - -0.0062702]



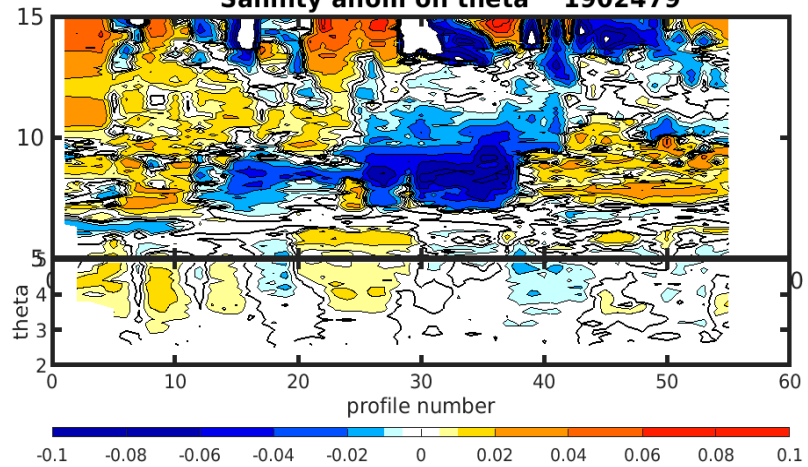
1902479 uncalibrated float data (-) and mapped salinity (o) with objective errors



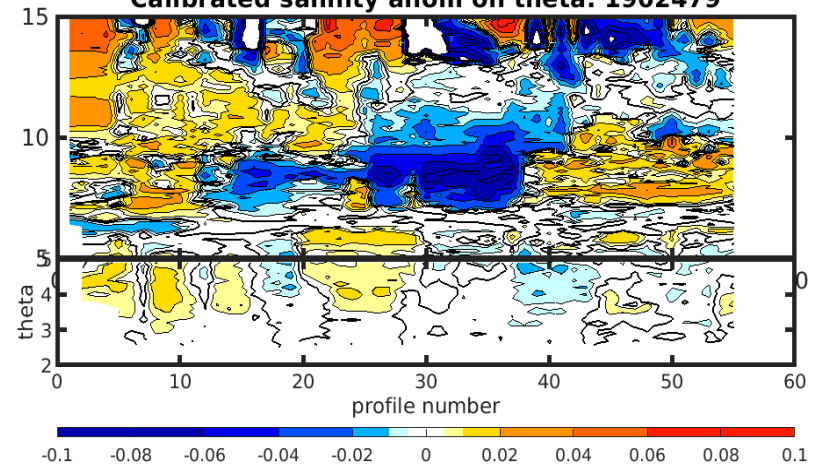
1902479 calibrated float data (-) and mapped salinity (o) with objective errors

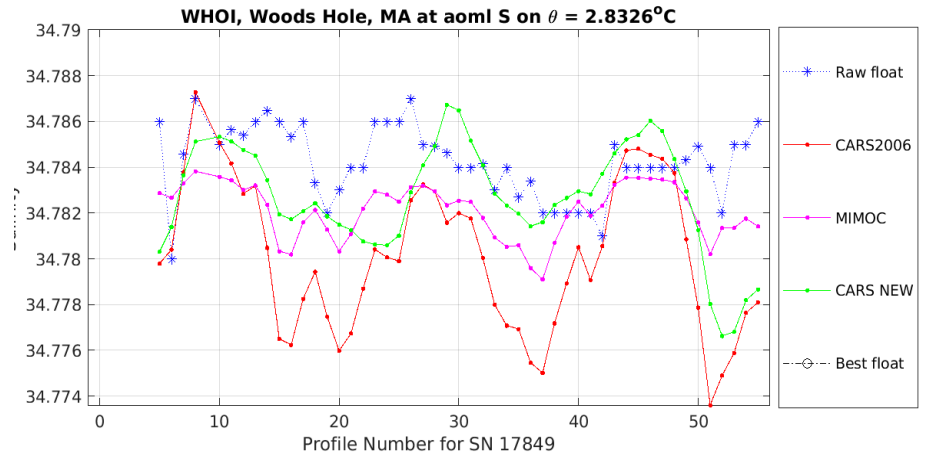
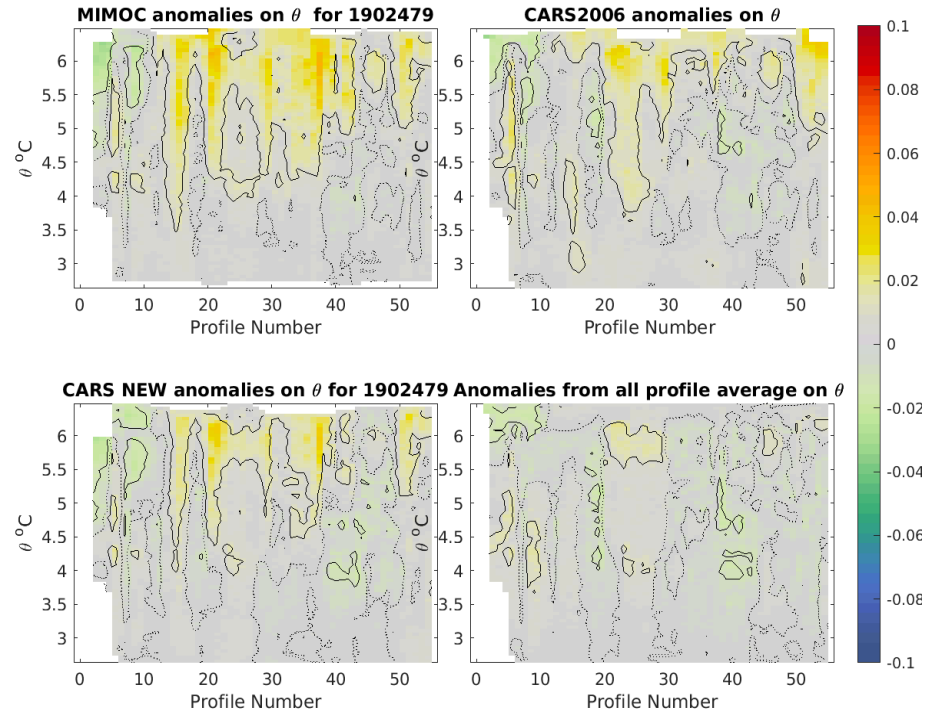
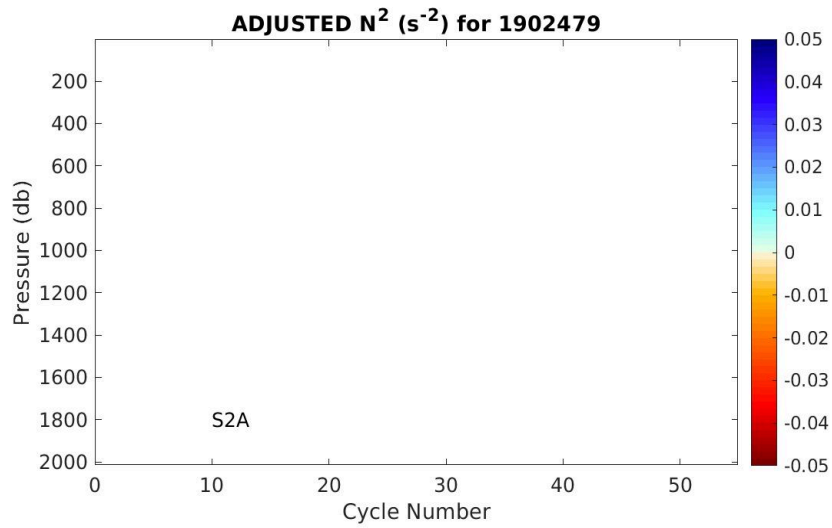
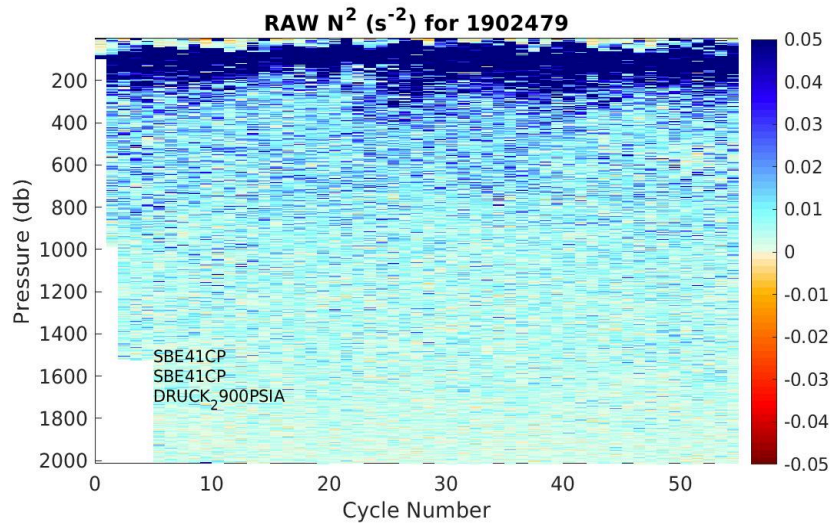


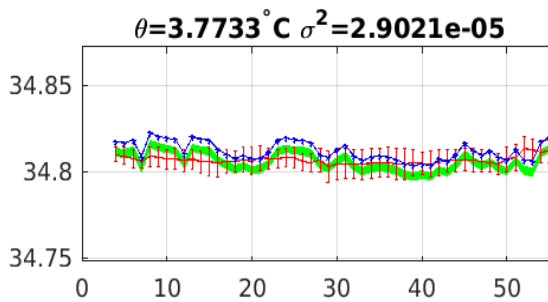
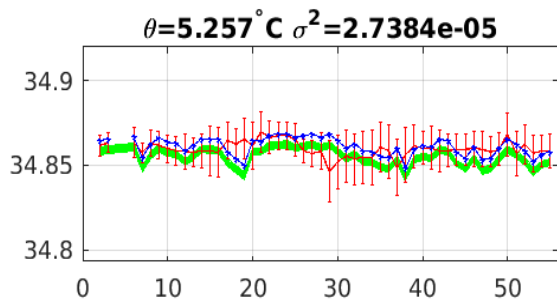
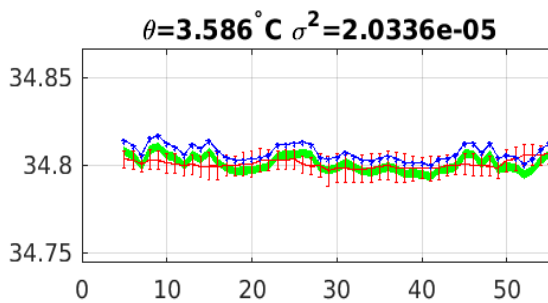
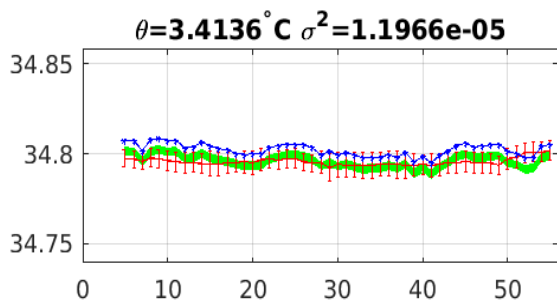
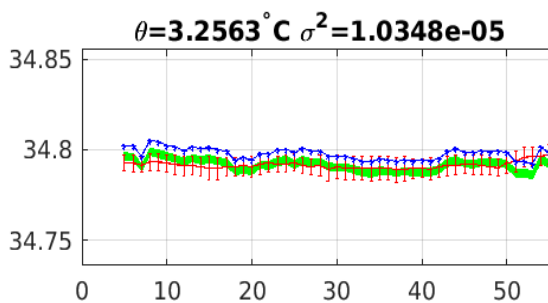
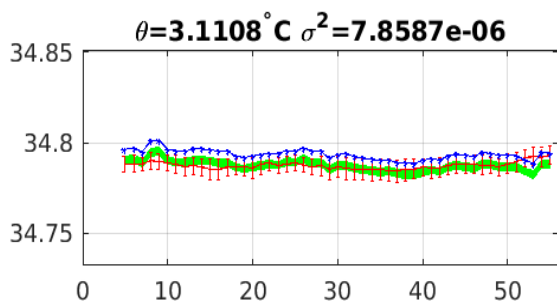
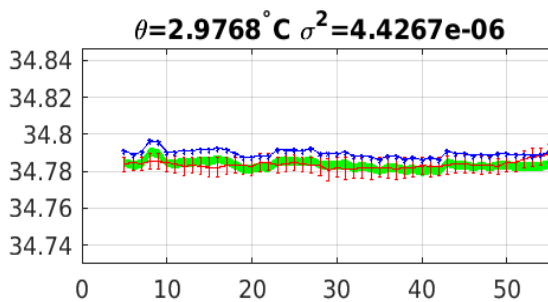
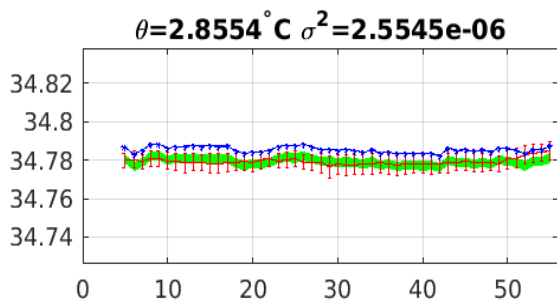
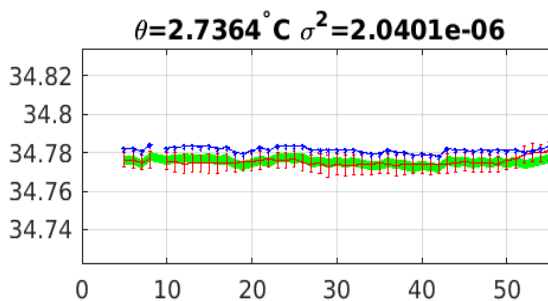
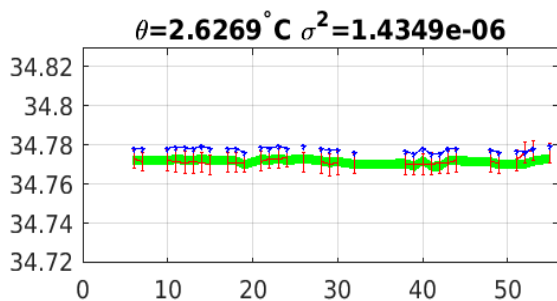
Salinity anom on theta 1902479



Calibrated salinity anom on theta. 1902479







Blue: uncal float; Red: mapped salinity; Green: cal float w/1xerr