

WMO 1902396 - OWC Summary Plots

DMQC Operator: Deb West-Mack
 Date: 05-Nov-2024 15:40:53
 Cycles: 0 - 109
 Dfiles: -

Config File: cow_config_sm.txt
 WMO Boxes: wmo_boxes_ctd24argo23.mat
 Historical Argo: ARGO_for_DMQC_2023V03_1XXX.tar.gz
 Historical CTD: CTD_for_DMQC_2024V01_1.tar.gz

Map Scale

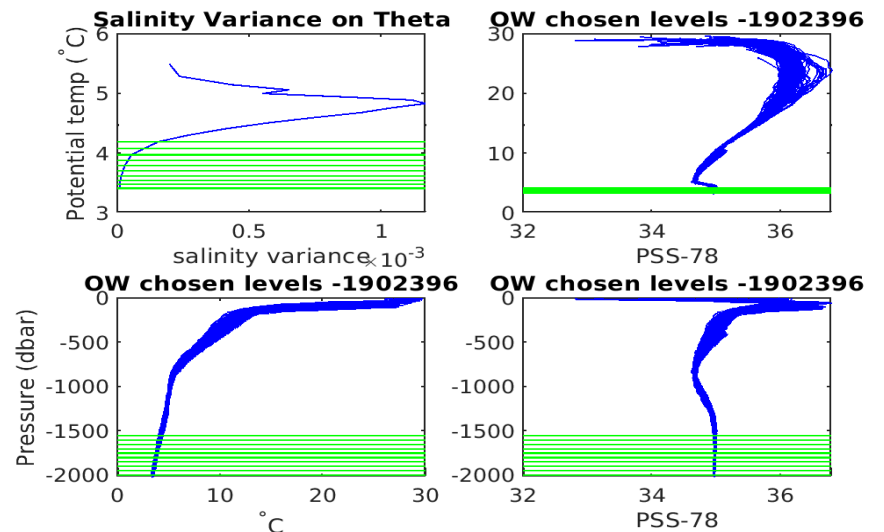
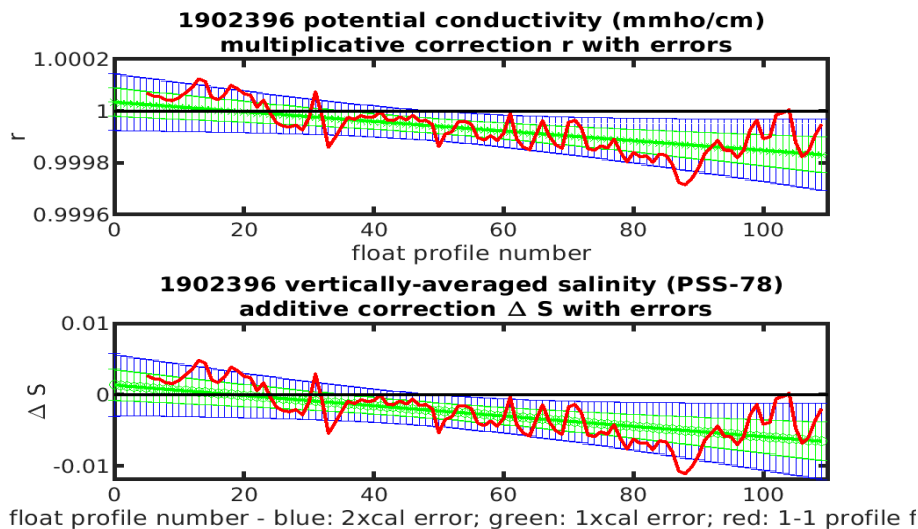
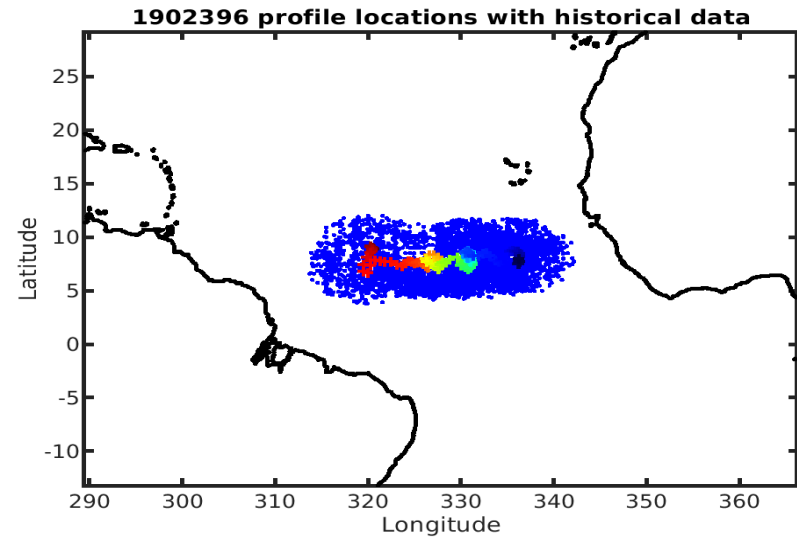
Longitude: 1° / 2°
 Latitude: 0.5° / 1°
 Age: 5yrs / 10yrs
 PV: 0
 SAF: 0

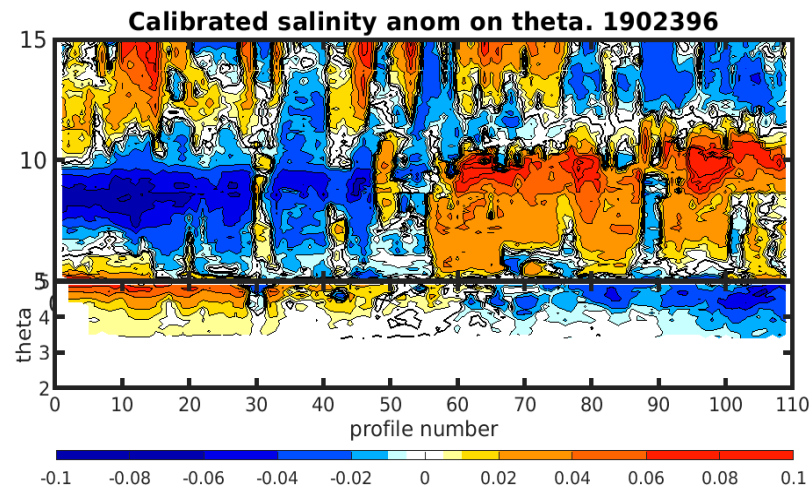
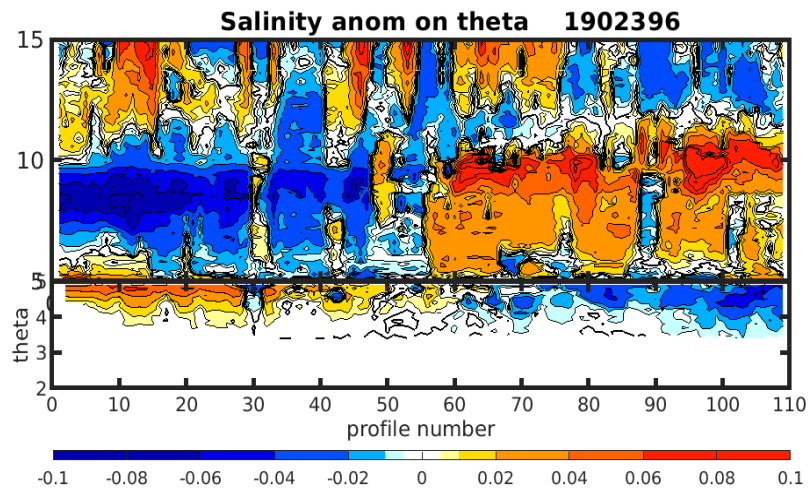
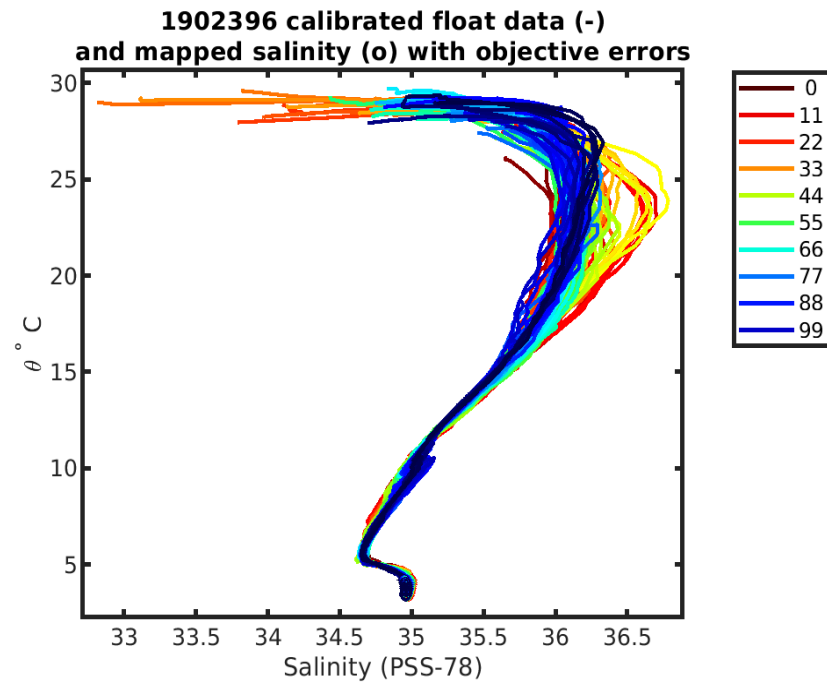
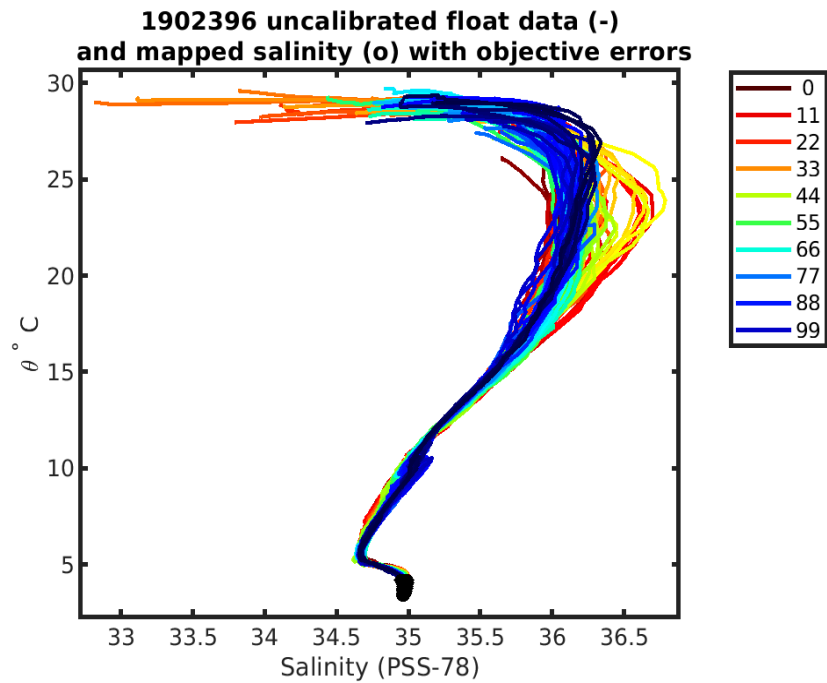
OWC Parameters

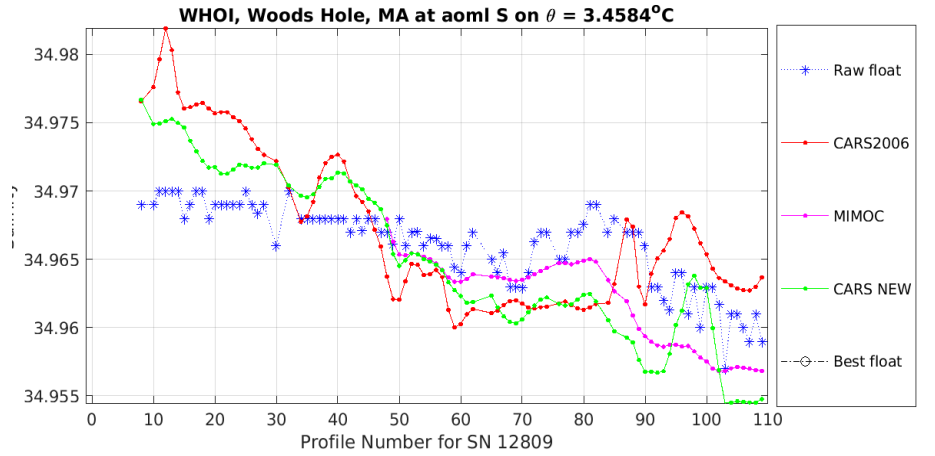
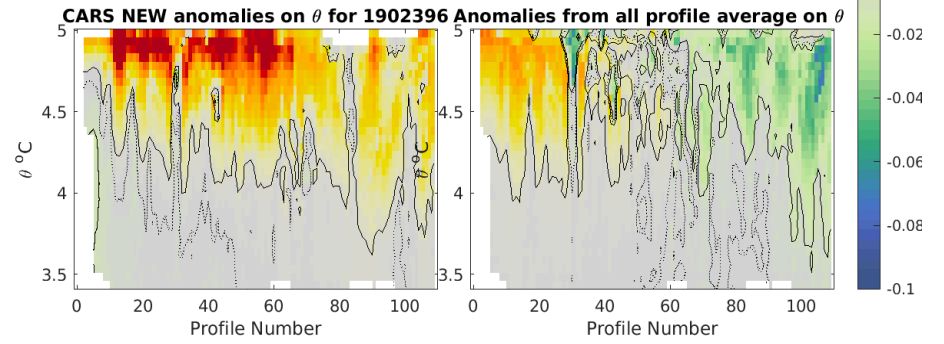
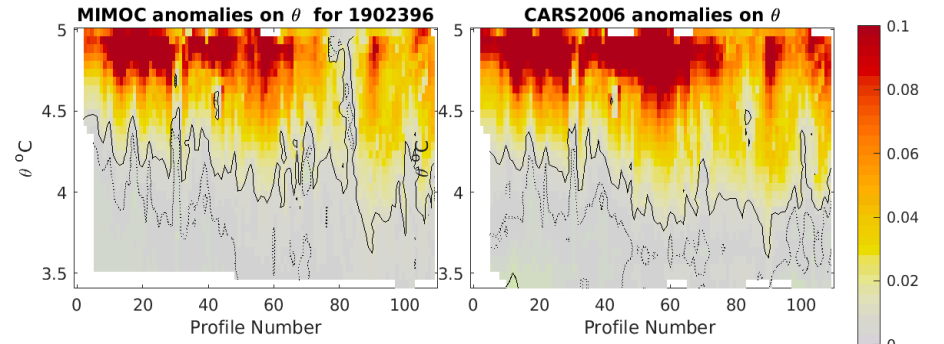
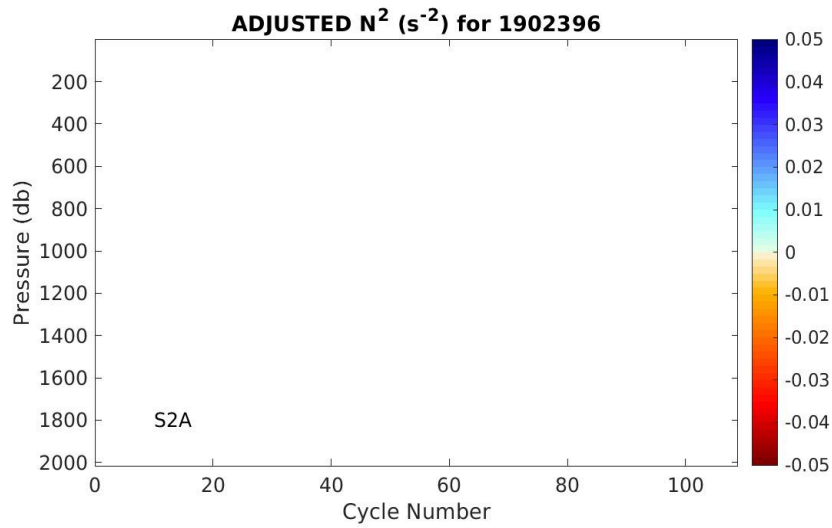
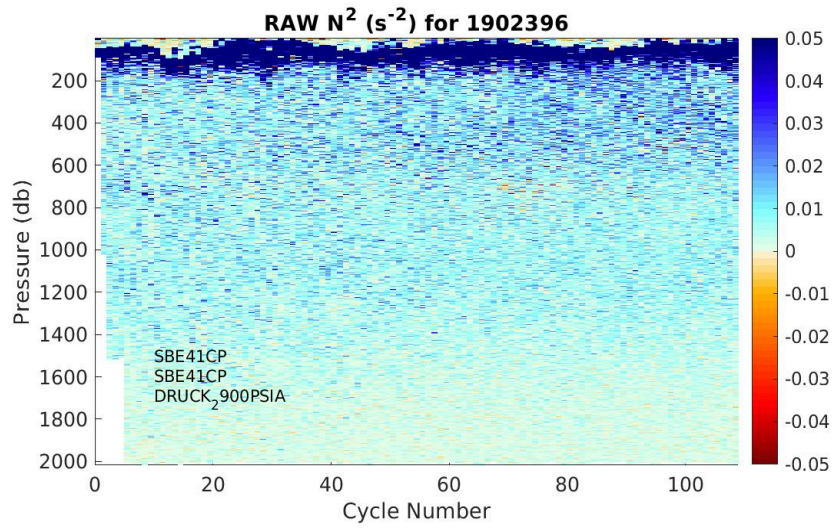
Pressure: : 800 < pres < --
 Theta: -- < theta < --
 Breaks: --

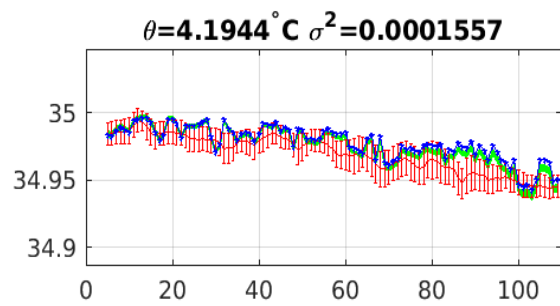
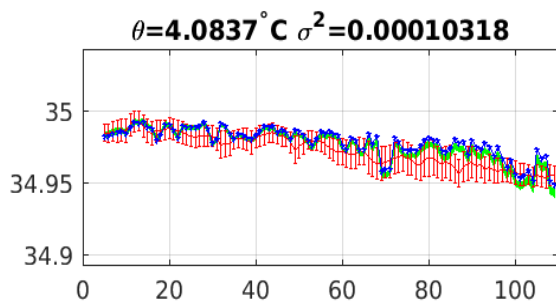
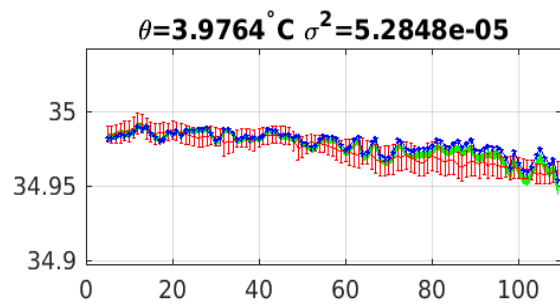
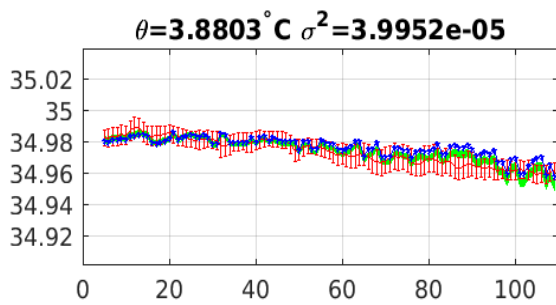
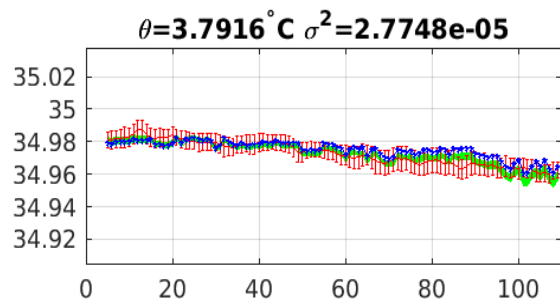
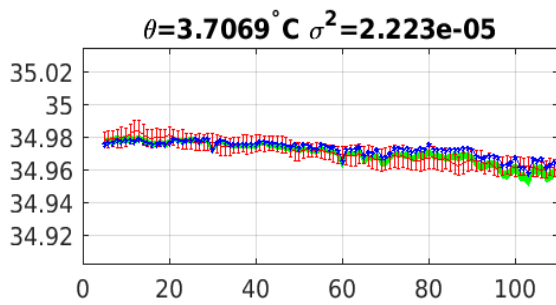
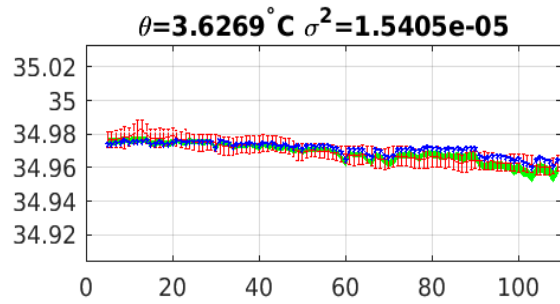
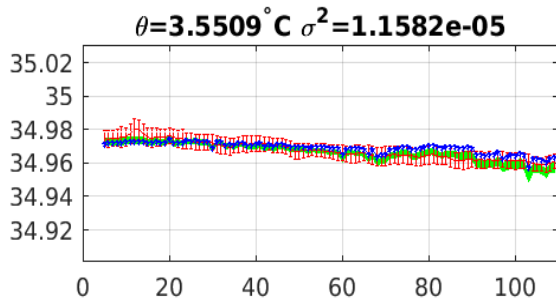
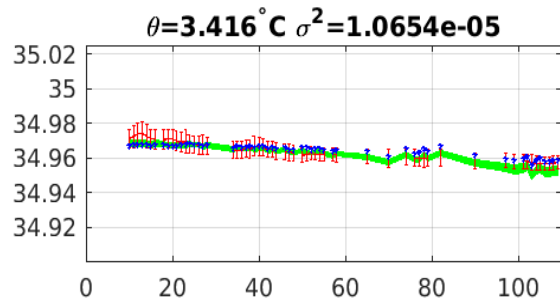
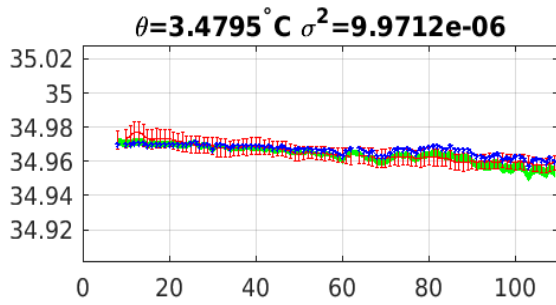
Output

Pcond factor: [0.99983 - 1]
 Salinity Offset: [-0.0065488 - 0.0013763]









Blue: uncal float; Red: mapped salinity; Green: cal float w/1xerr