

WMO 1902379 - OWC Summary Plots

DMQC Operator: Lola Pierson
 Date: 06-Dec-2024 20:48:40
 Cycles: 0 - 107
 Dfiles: -

Config File: cow_config_sm.txt
 WMO Boxes: wmo_boxes_ctd24argo23.mat
 Historical Argo: ARGO_for_DMQC_2023V03_1XXX.tar.gz
 Historical CTD: CTD_for_DMQC_2024V01_1.tar.gz

Map Scale

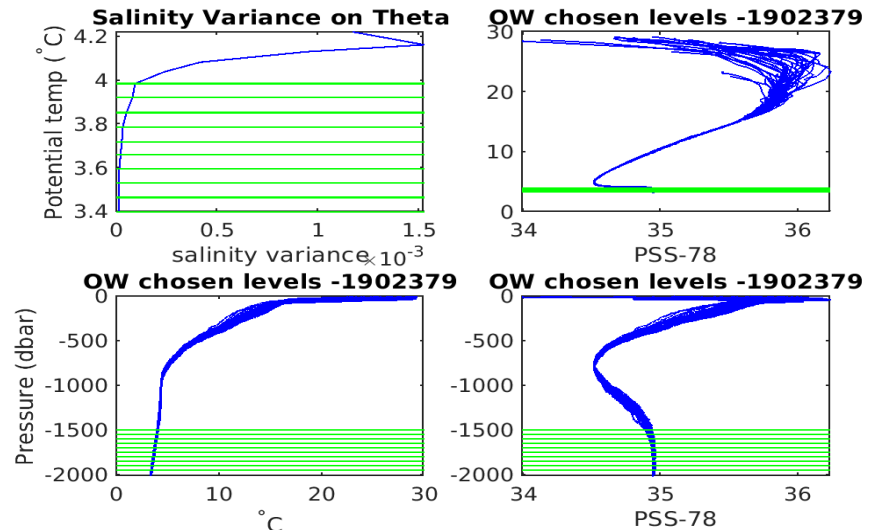
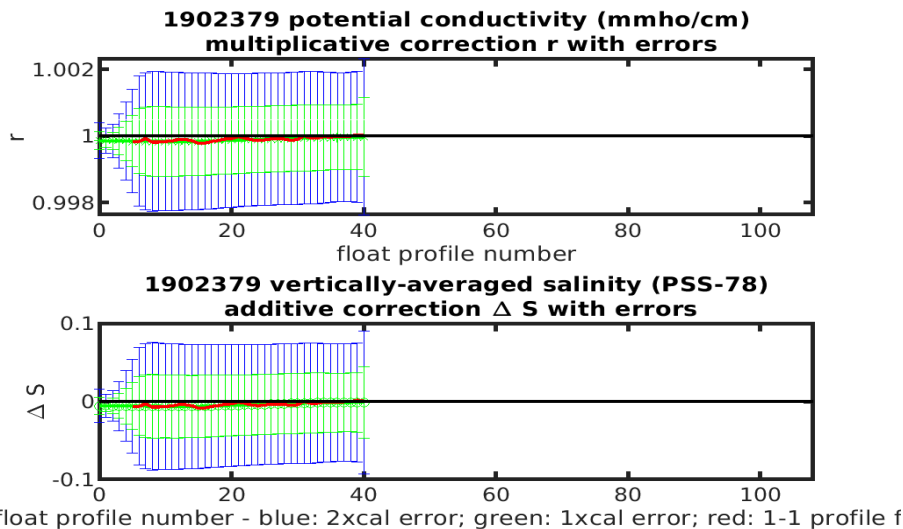
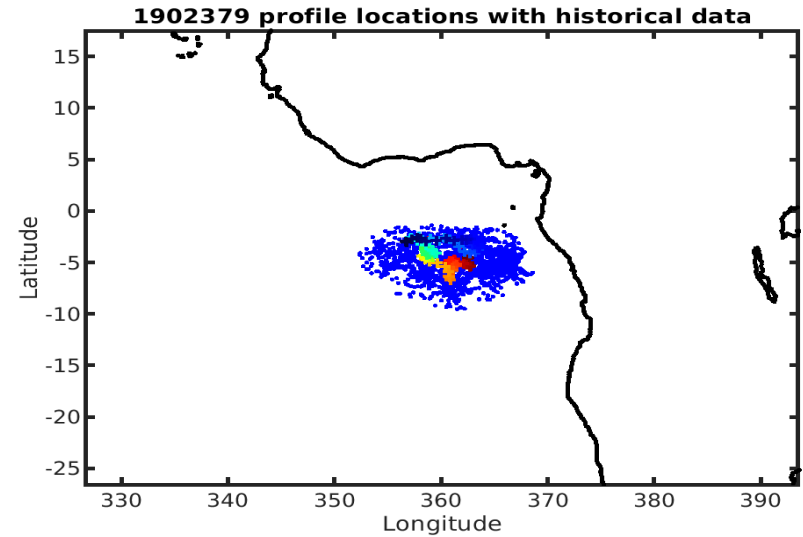
Longitude: 1° / 2°
 Latitude: 0.5° / 1°
 Age: 5yrs / 10yrs
 PV: 0
 SAF: 0

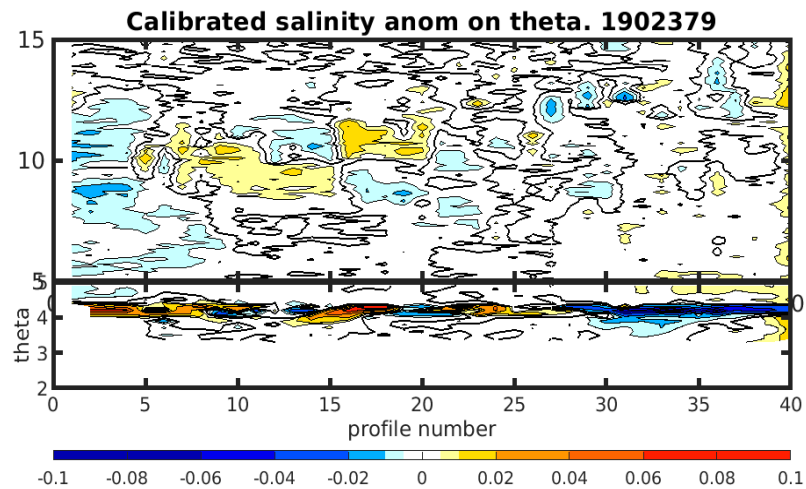
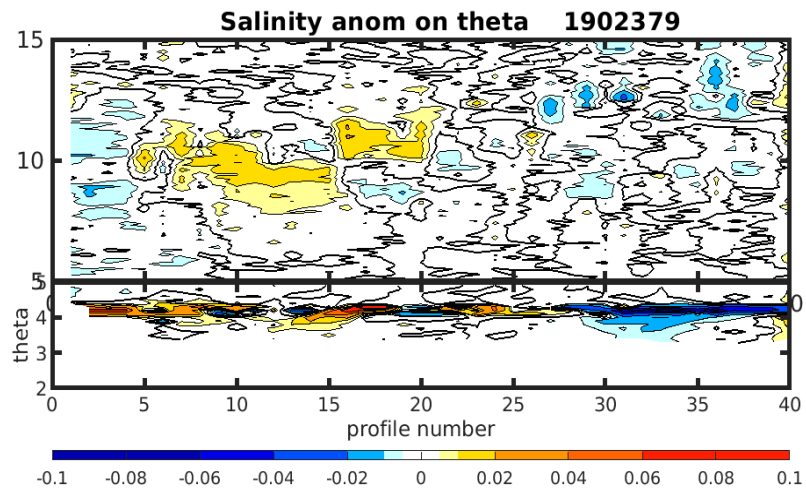
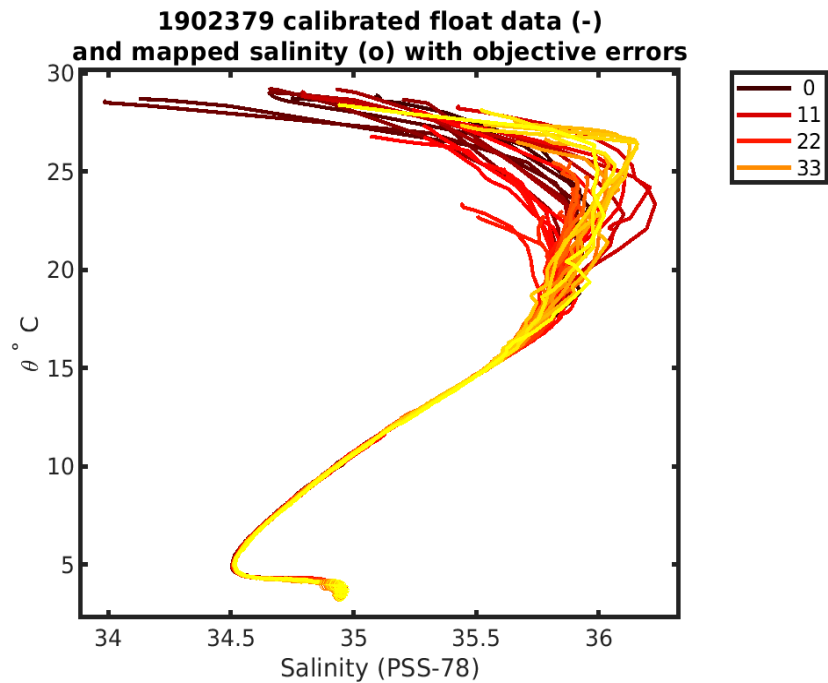
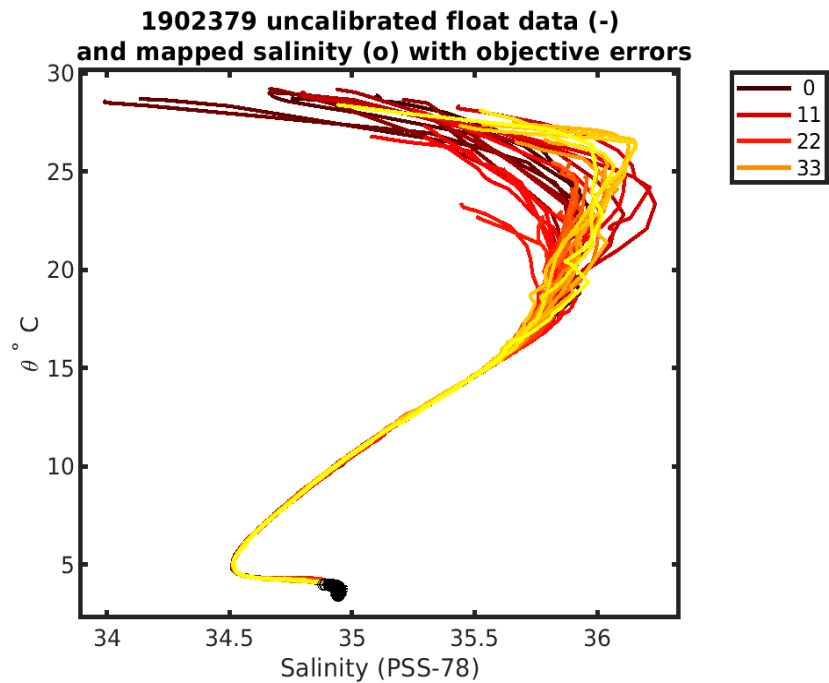
OWC Parameters

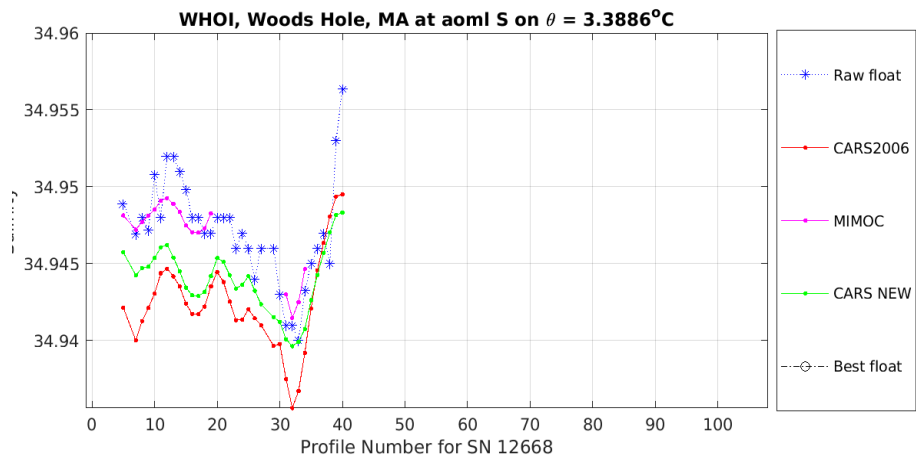
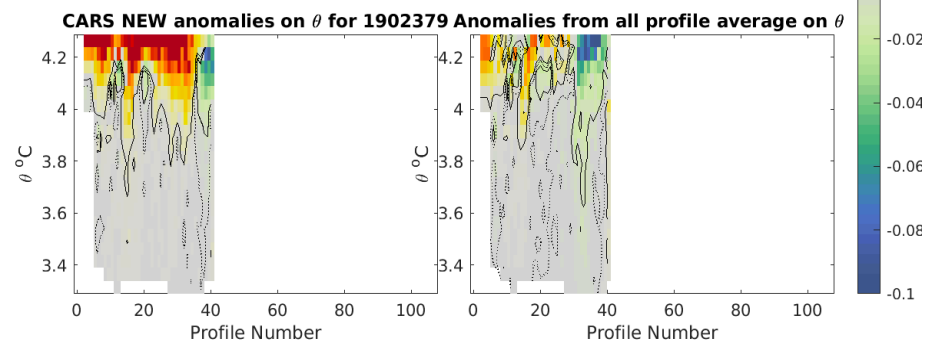
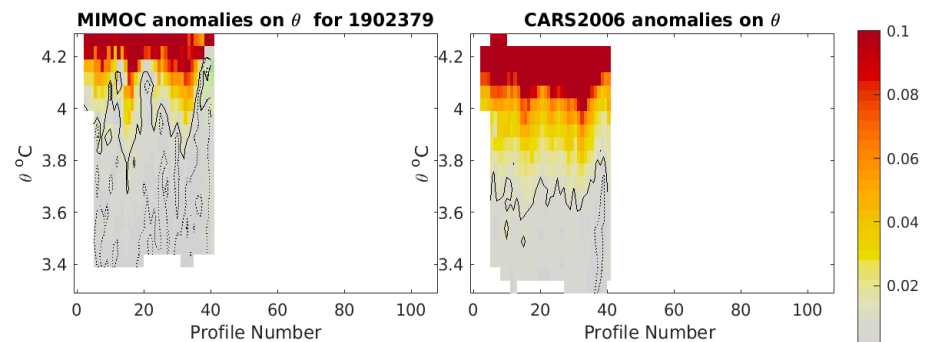
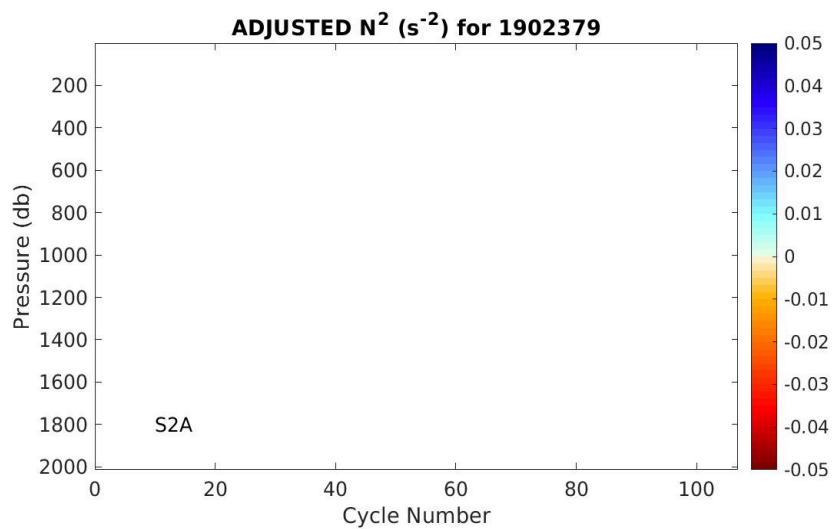
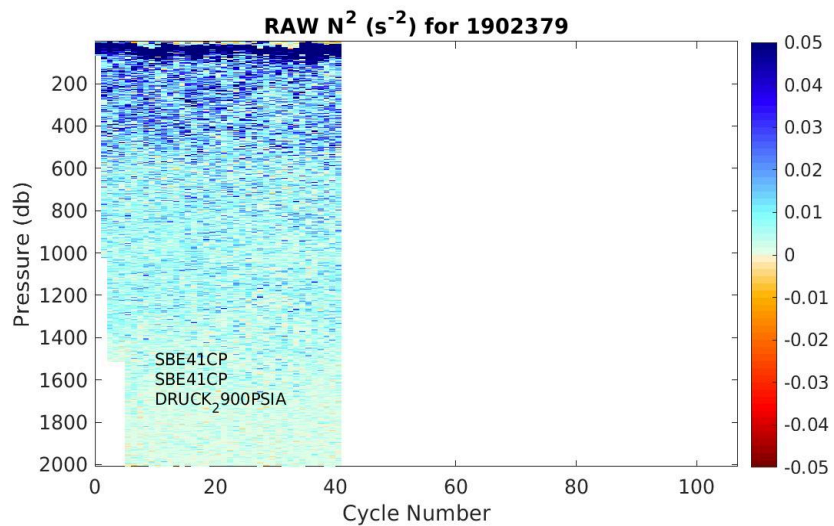
Pressure: : 1200 < pres < --
 Theta: -- < theta < --
 Breaks: 14.0011 32.6222

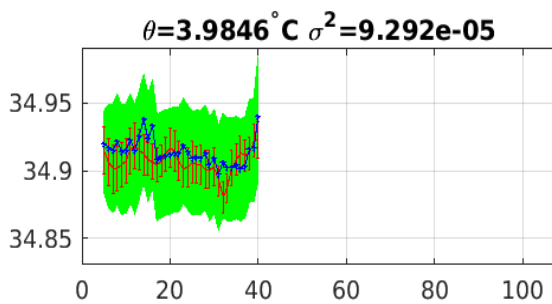
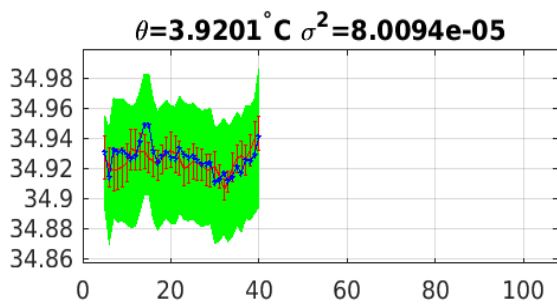
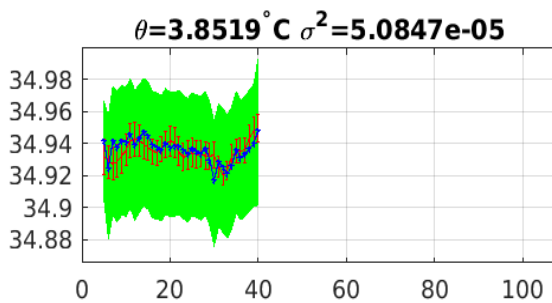
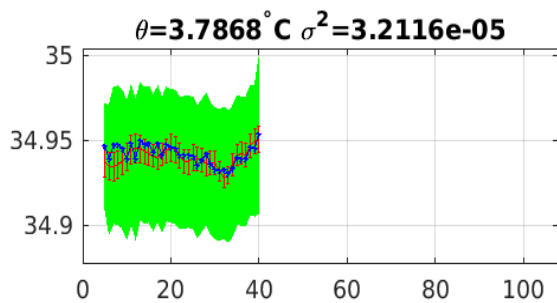
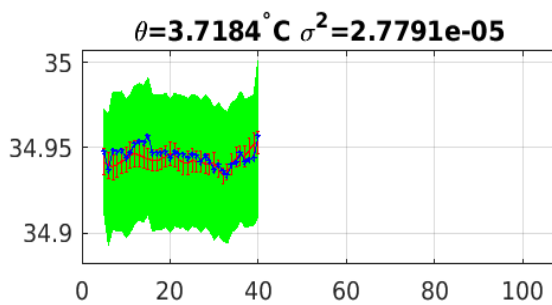
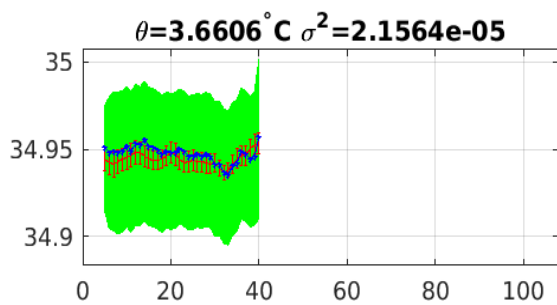
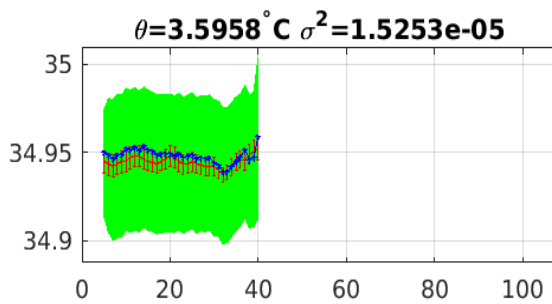
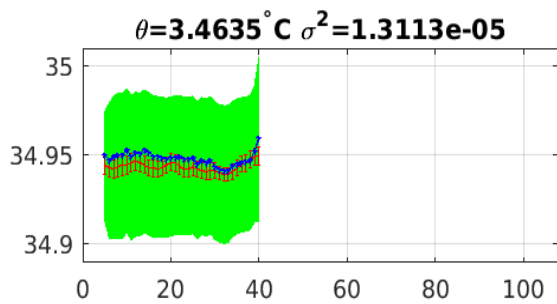
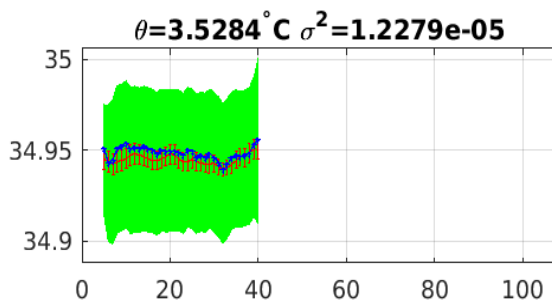
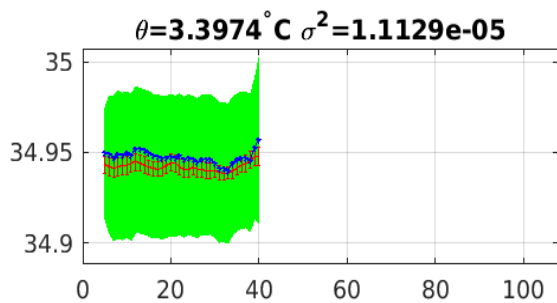
Output

Pcond factor: [0.99983 - 0.99997]
 Salinity Offset: [-0.0066371 - -0.0011522]









Blue: uncal float; Red: mapped salinity; Green: cal float w/1xerr