

# WMO 1902310 - OWC Summary Plots

DMQC Operator: Lola Pierson  
 Date: 16-Dec-2024 00:46:28  
 Cycles: 0 - 98  
 Dfiles: -

Config File: cow\_config\_sm.txt  
 WMO Boxes: wmo\_boxes\_ctd24argo23.mat  
 Historical Argo: ARGO\_for\_DMQC\_2023V03\_1XXX.tar.gz  
 Historical CTD: CTD\_for\_DMQC\_2024V01\_1.tar.gz

## Map Scale

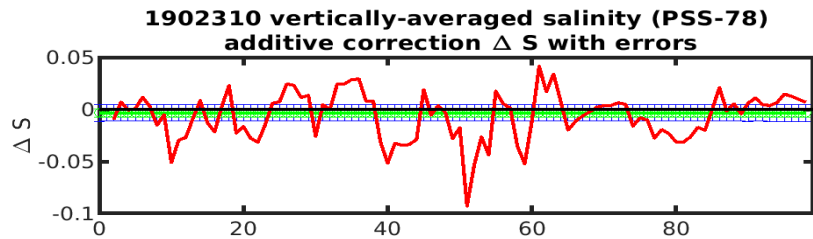
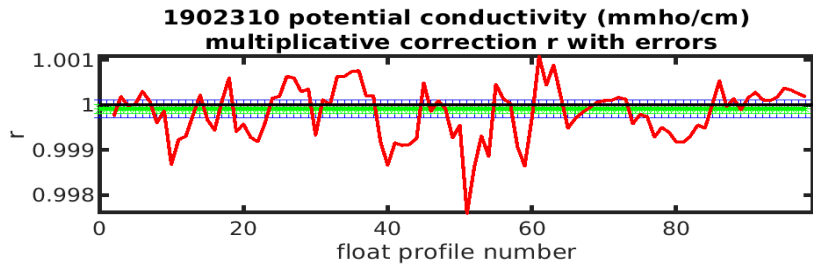
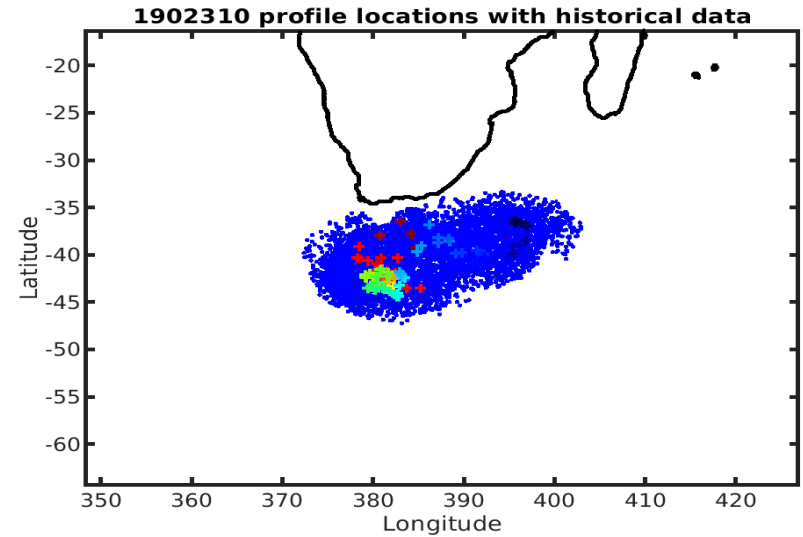
Longitude: 1° / 2°  
 Latitude: 0.5° / 1°  
 Age: 5yrs / 10yrs  
 PV: 0  
 SAF: 0

## OWC Parameters

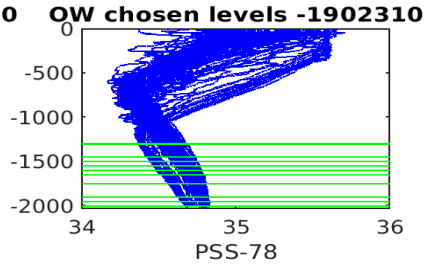
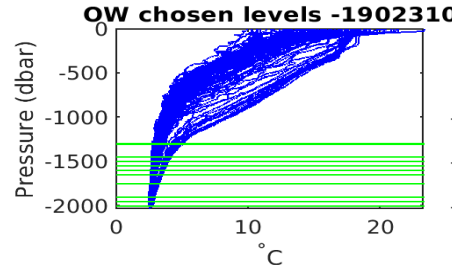
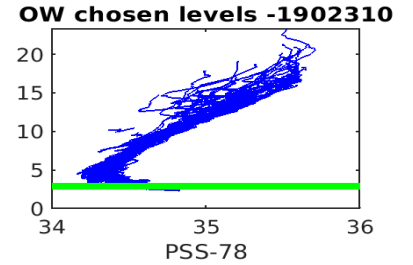
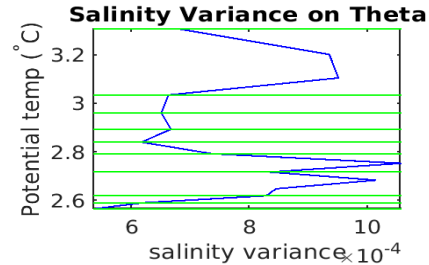
Pressure: : 1200 < pres < --  
 Theta: -- < theta < --  
 Breaks: --

## Output

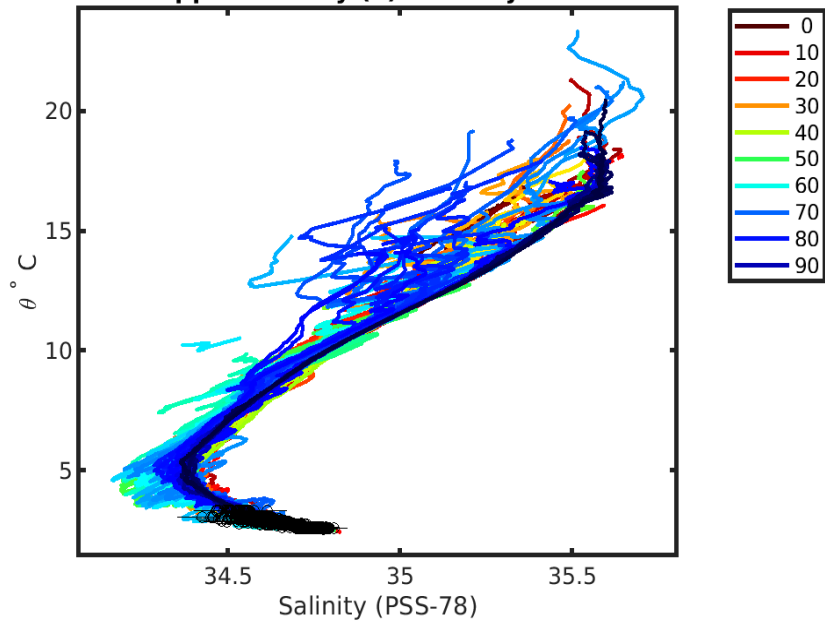
Pcond factor: 0.99991  
 Salinity Offset: [-0.0034966 - -0.0033933]



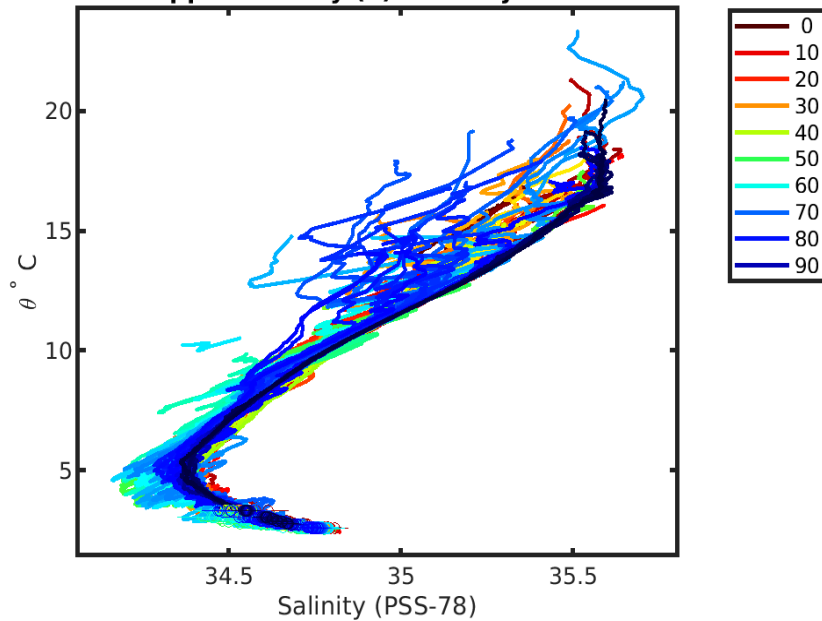
float profile number - blue: 2xcal error; green: 1xcal error; red: 1-1 profile f



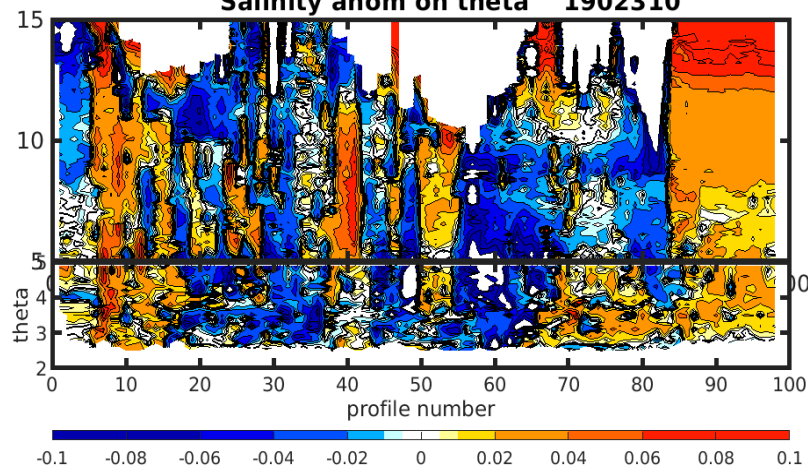
**1902310 uncalibrated float data (-)  
and mapped salinity (o) with objective errors**



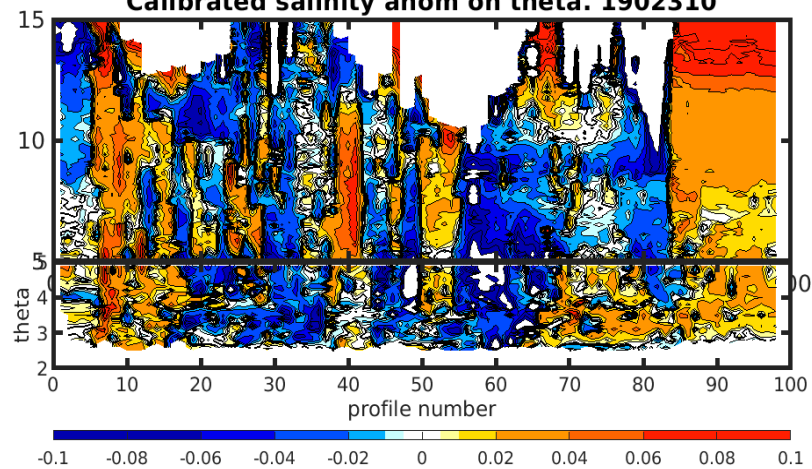
**1902310 calibrated float data (-)  
and mapped salinity (o) with objective errors**

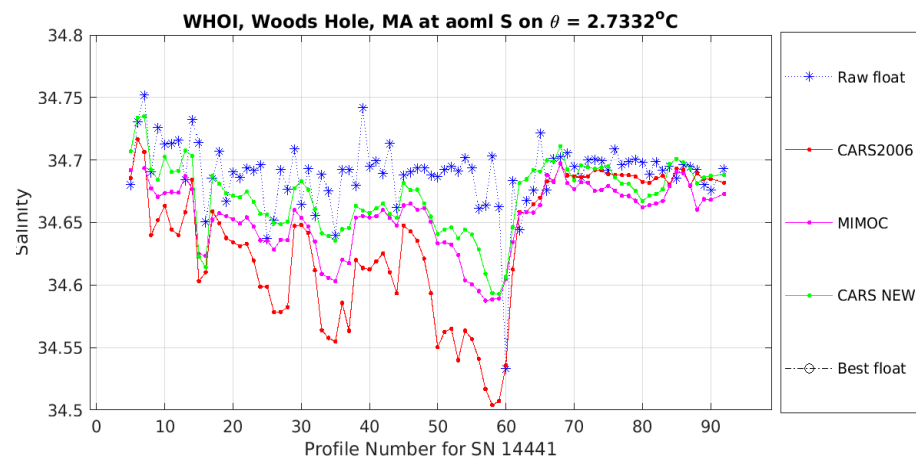
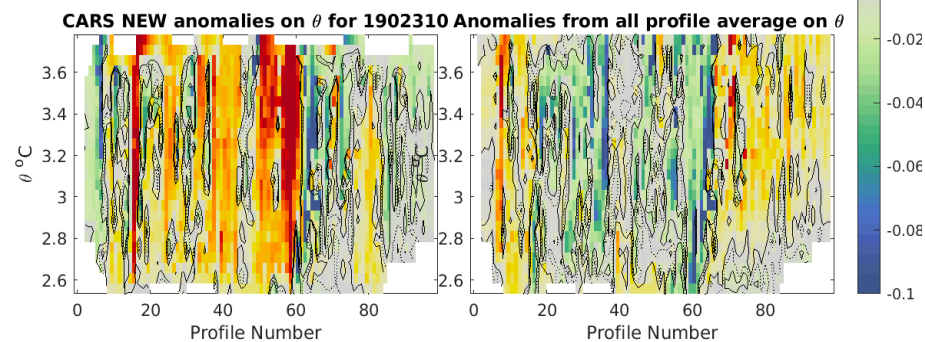
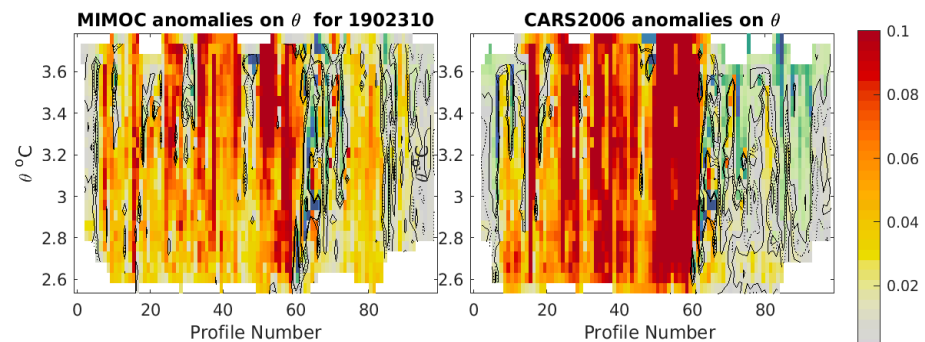
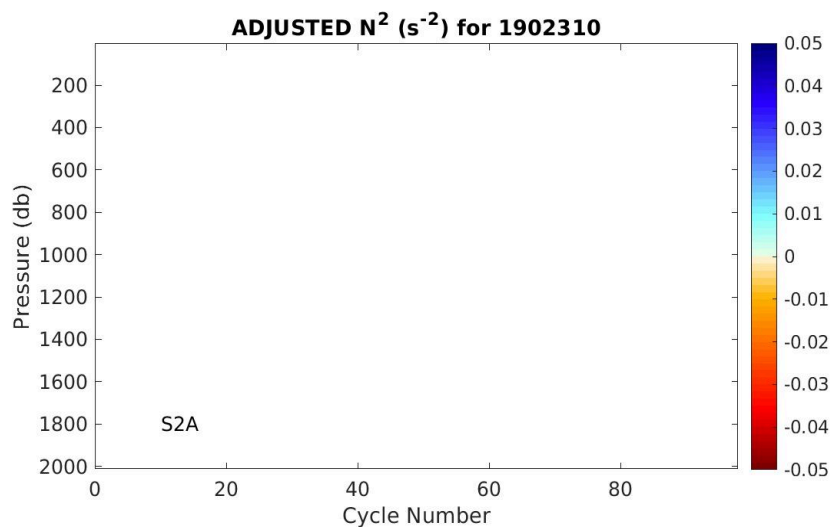
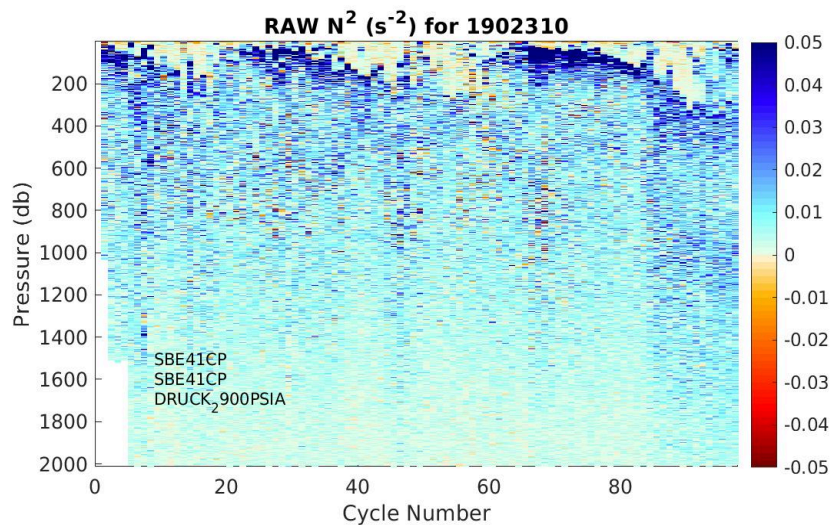


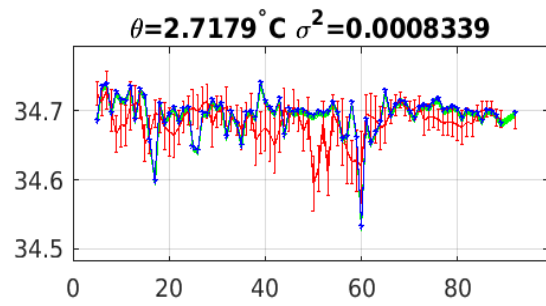
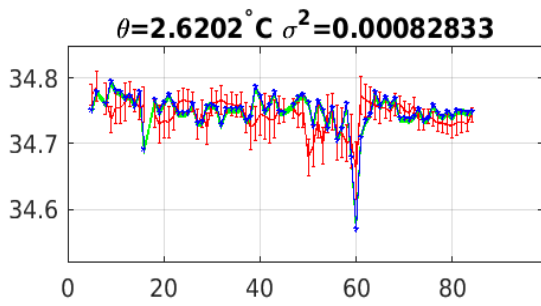
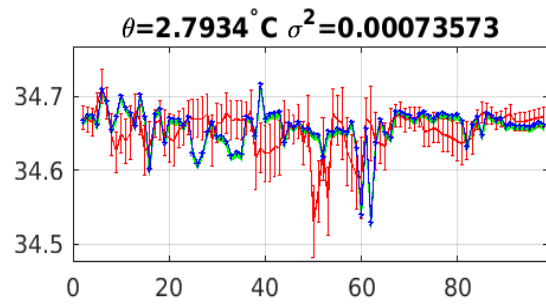
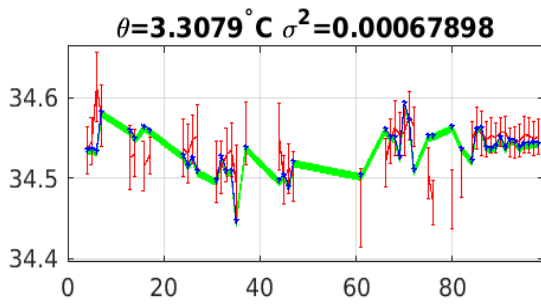
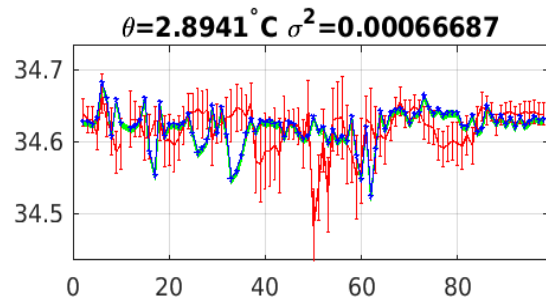
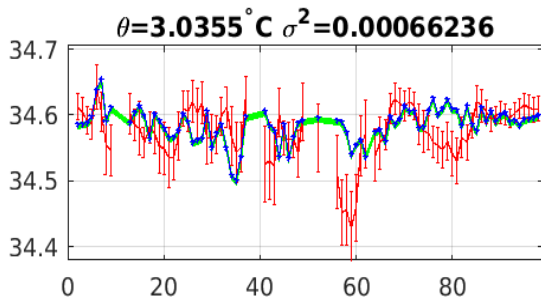
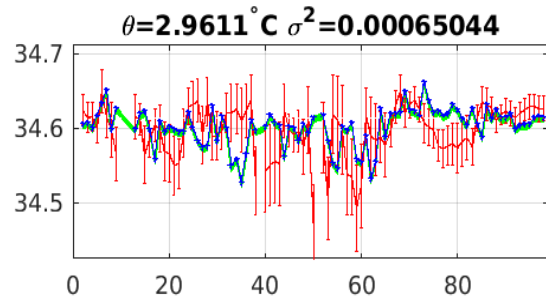
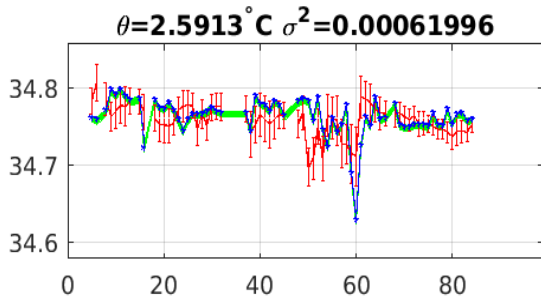
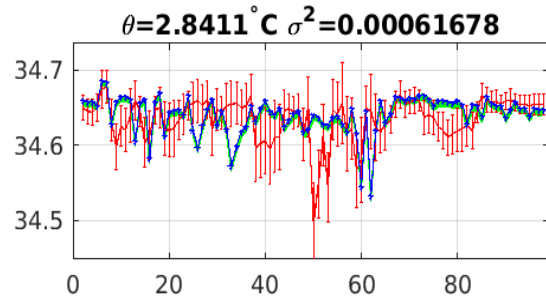
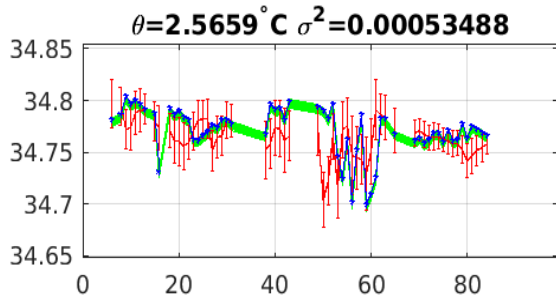
**Salinity anom on theta 1902310**



**Calibrated salinity anom on theta. 1902310**







Blue: uncal float; Red: mapped salinity; Green: cal float w/1xerr