

WMO 1902228 - OWC Summary Plots

DMQC Operator: Deb West-Mack
 Date: 03-May-2022 11:06:07
 Config File: cow_config_sm.txt

WMO Boxes: wmo_boxes_ctd21argo21.mat
 Historical Argo: ARGO_for_DMQC_2021V03_1XXXX.tar.gz
 Historical CTD: CTD_for_DMQC_2021V02_1.tgz

Map Scale

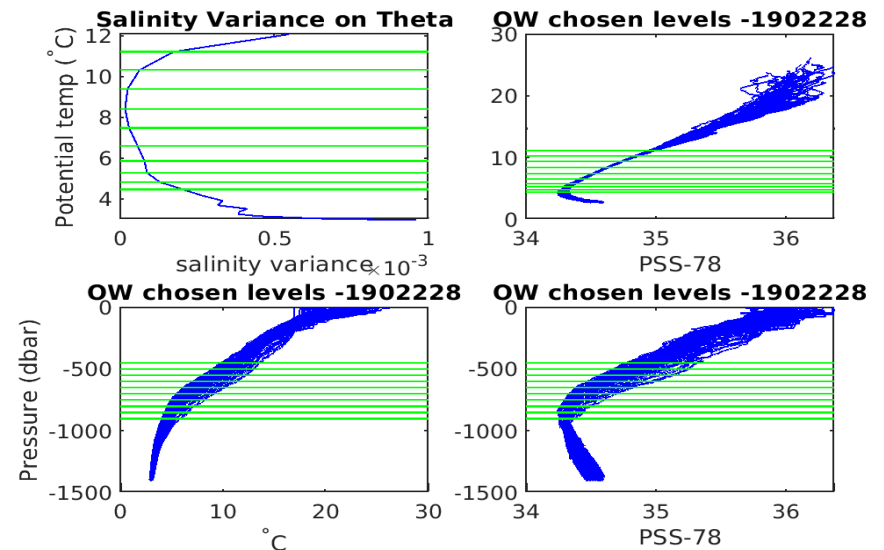
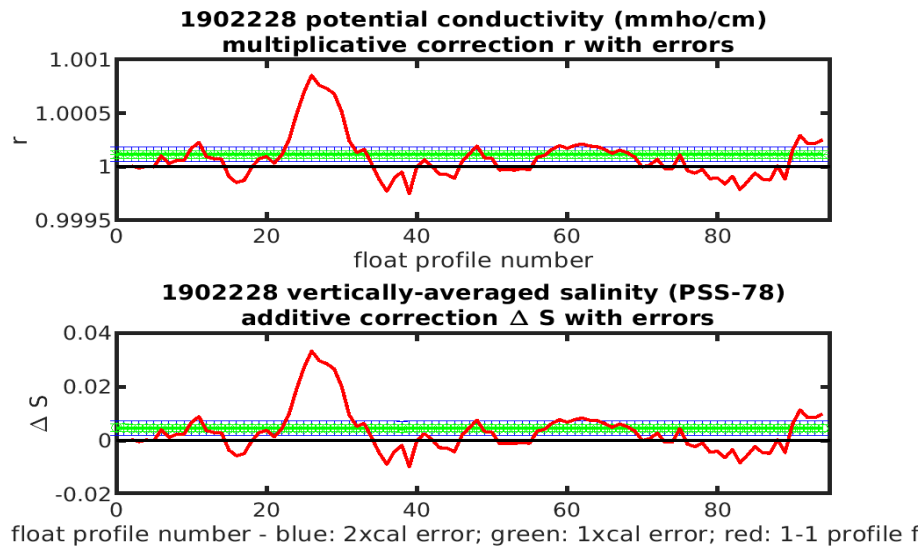
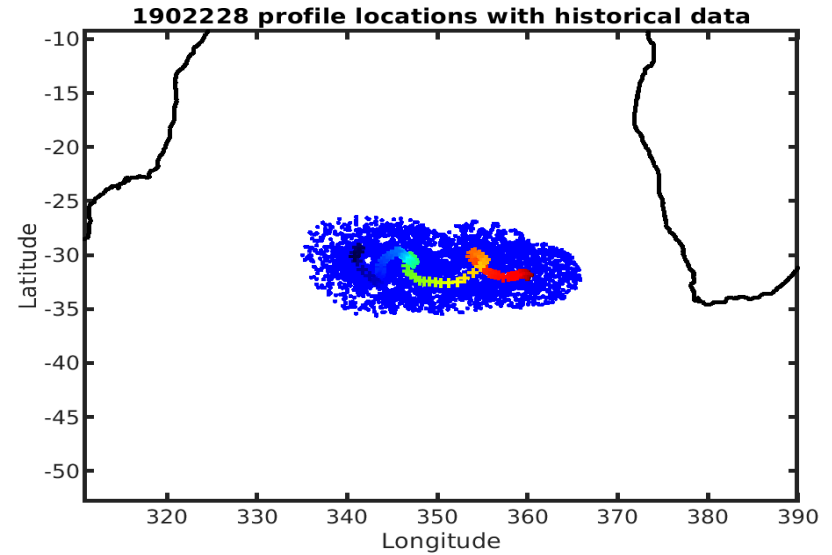
Longitude: 1° / 2°
 Latitude: 0.5° / 1°
 Age: 5yrs / 10yrs
 PV: 0
 SAF: 0

OWC Parameters

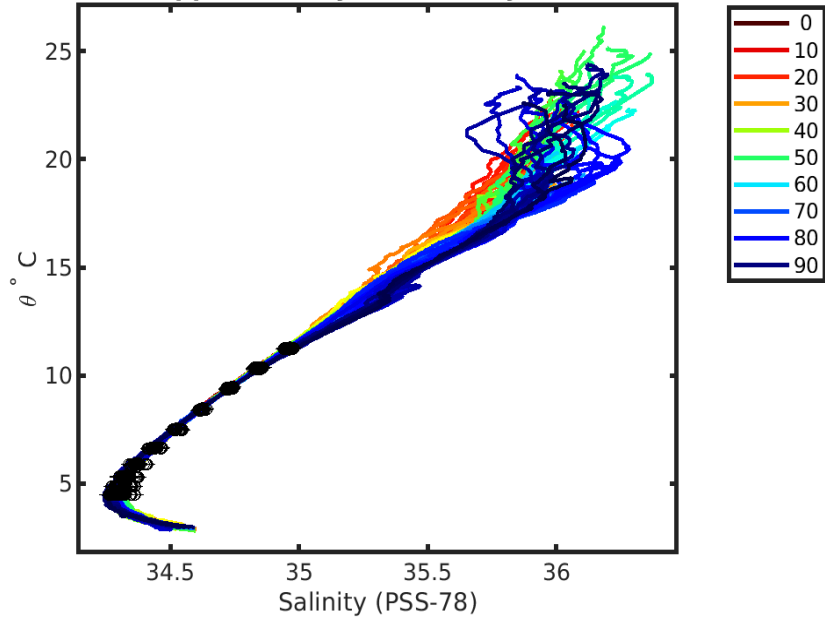
Pressure: : -- < pres < --
 Theta: -- < theta < --
 Breaks: --

Output

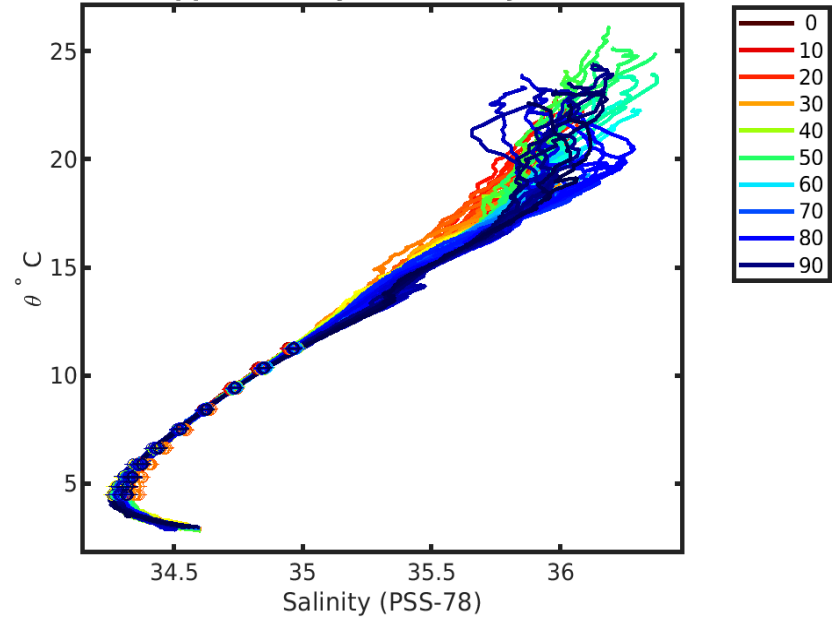
Pcond factor: 1.0001
 Salinity Offset: [0.0044065 - 0.0046404]



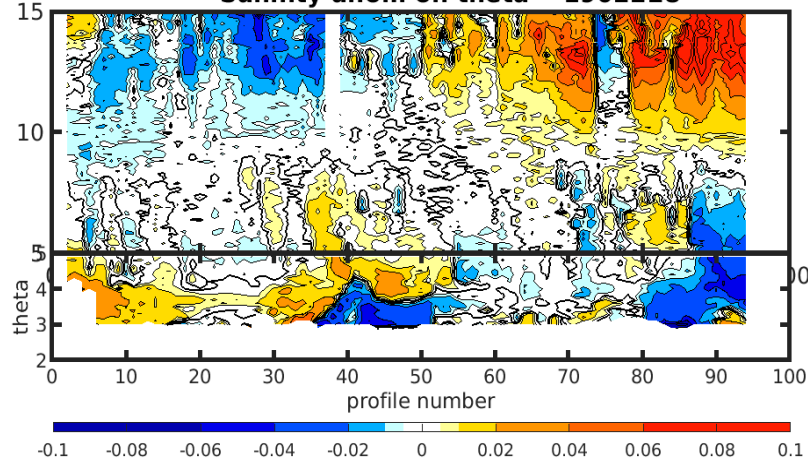
1902228 uncalibrated float data (-) and mapped salinity (o) with objective errors



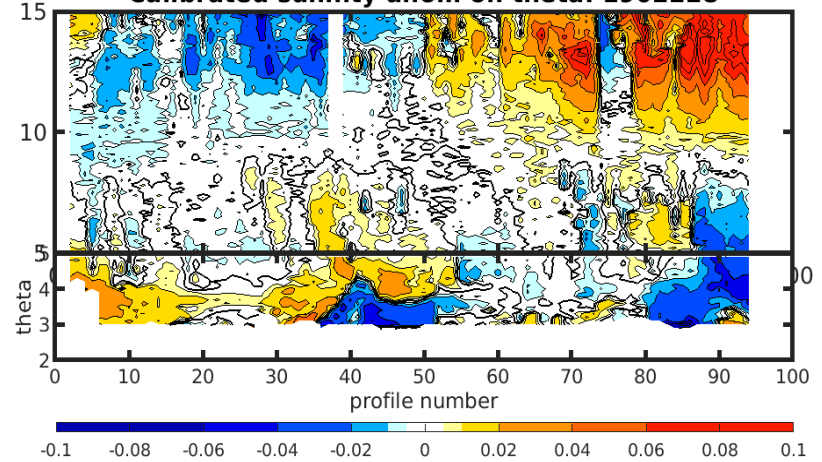
1902228 calibrated float data (-) and mapped salinity (o) with objective errors

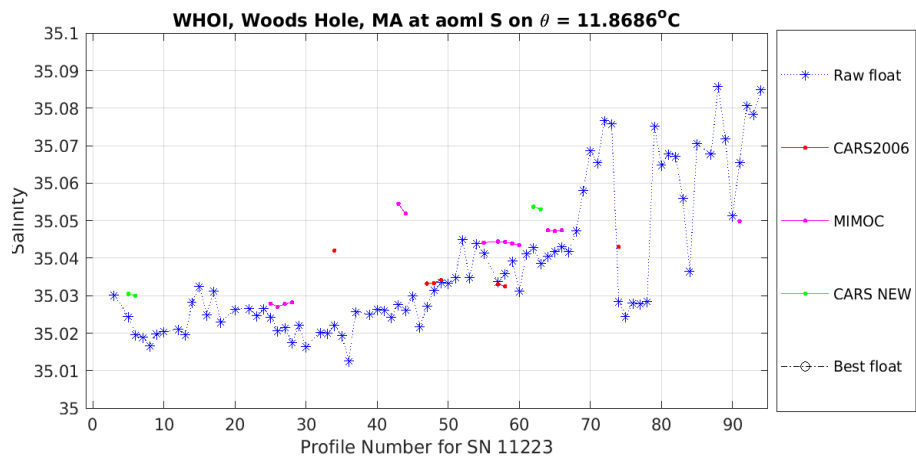
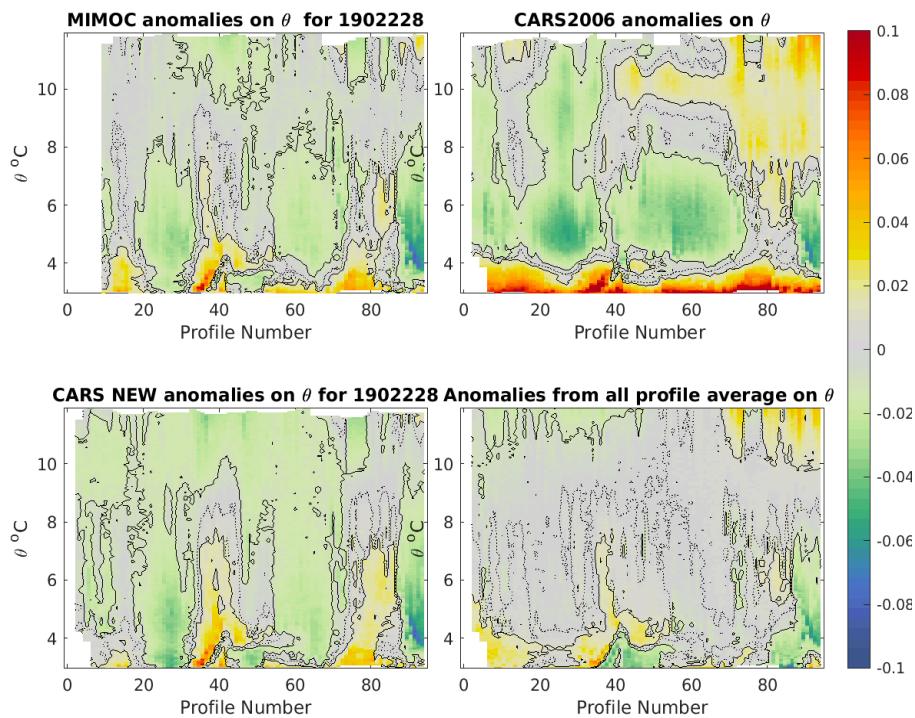
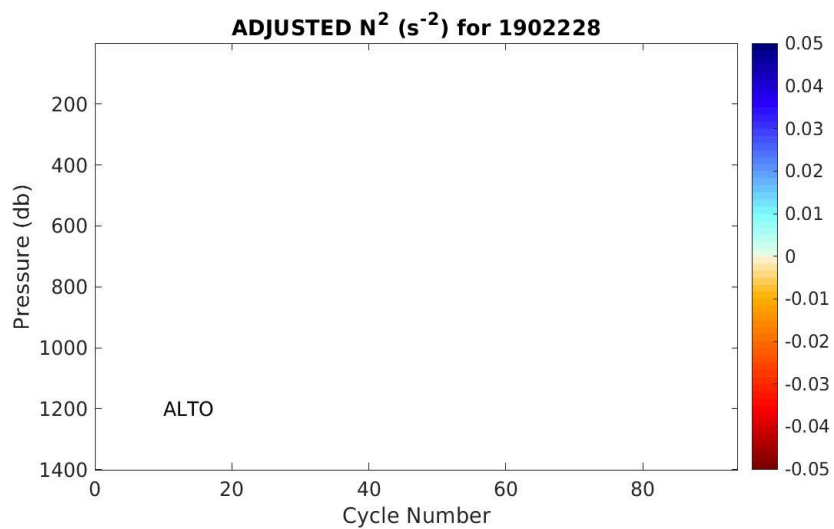
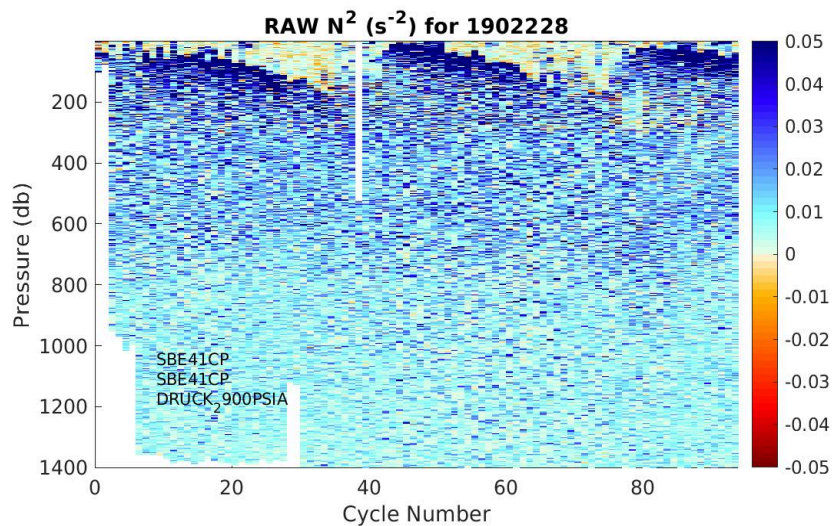


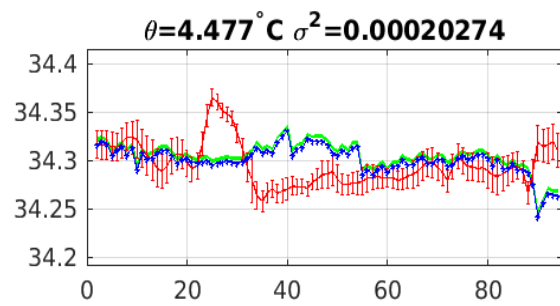
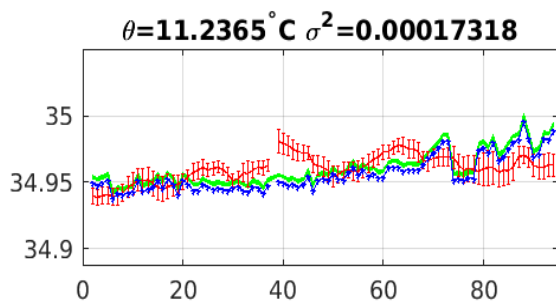
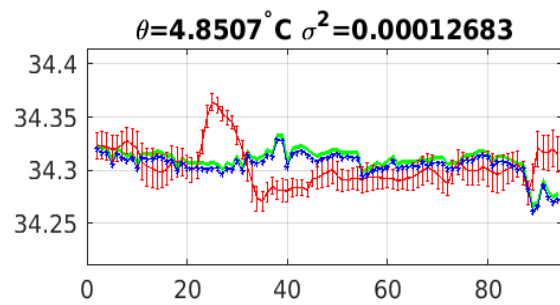
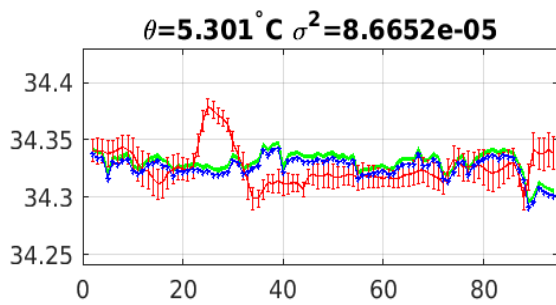
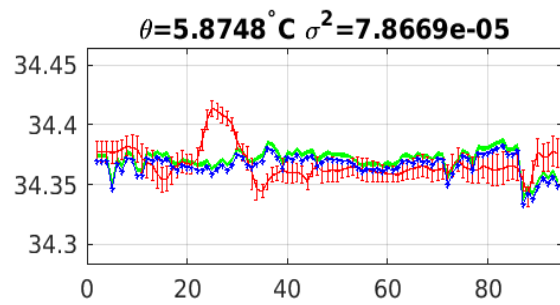
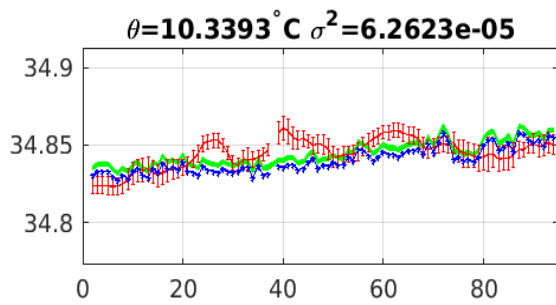
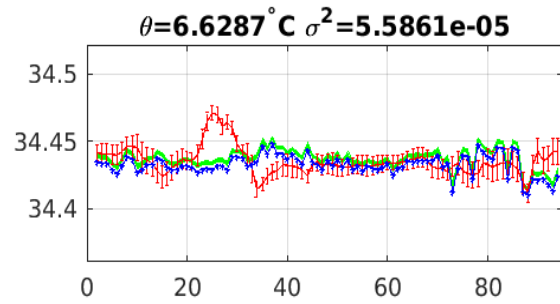
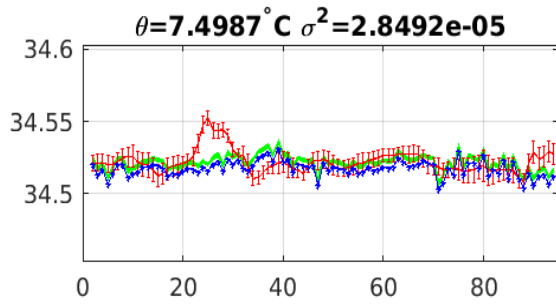
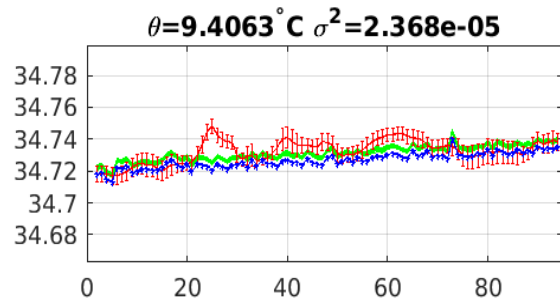
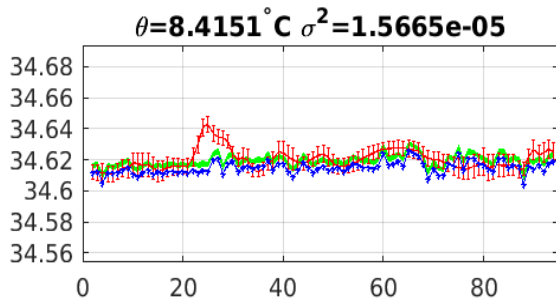
Salinity anom on theta 1902228



Calibrated salinity anom on theta. 1902228







Blue: uncal float; Red: mapped salinity; Green: cal float w/1xerr