

WMO 1901820 - OWC Summary Plots

DMQC Operator: Deb West-Mack
 Date: 30-Mar-2022 11:28:26
 Config File: cow_config_sm.txt

WMO Boxes: wmo_boxes_ctd21argo21.mat
 Historical Argo: ARGO_for_DMQC_2021V03_1XXX.tar.gz
 Historical CTD: CTD_for_DMQC_2021V02_1.tgz

Map Scale

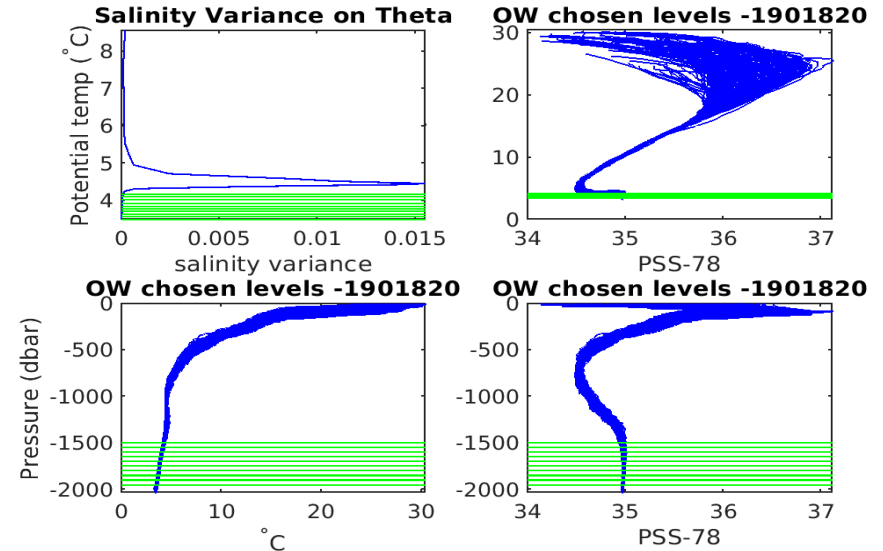
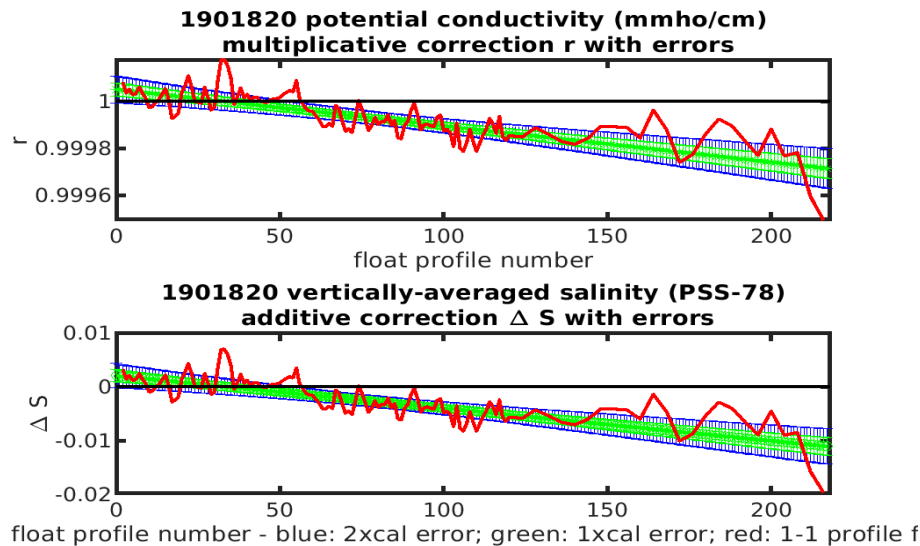
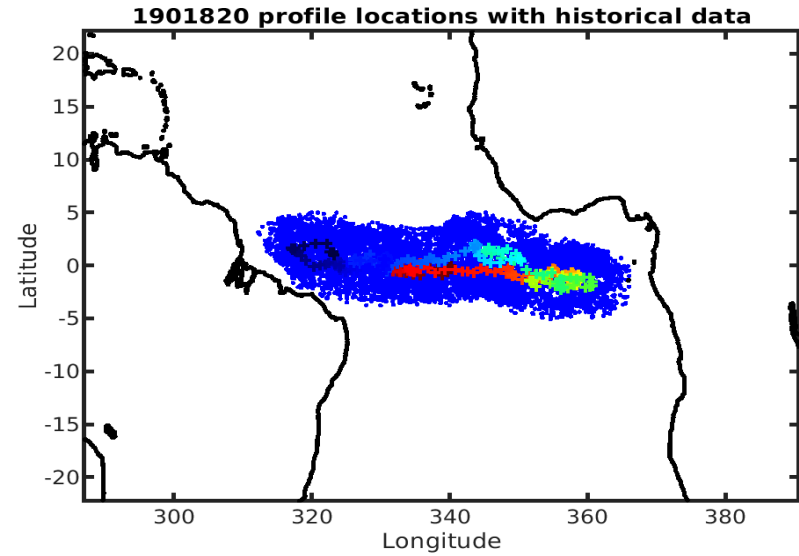
Longitude: 1° / 2°
 Latitude: 0.5° / 1°
 Age: 5yrs / 10yrs
 PV: 0
 SAF: 0

OWC Parameters

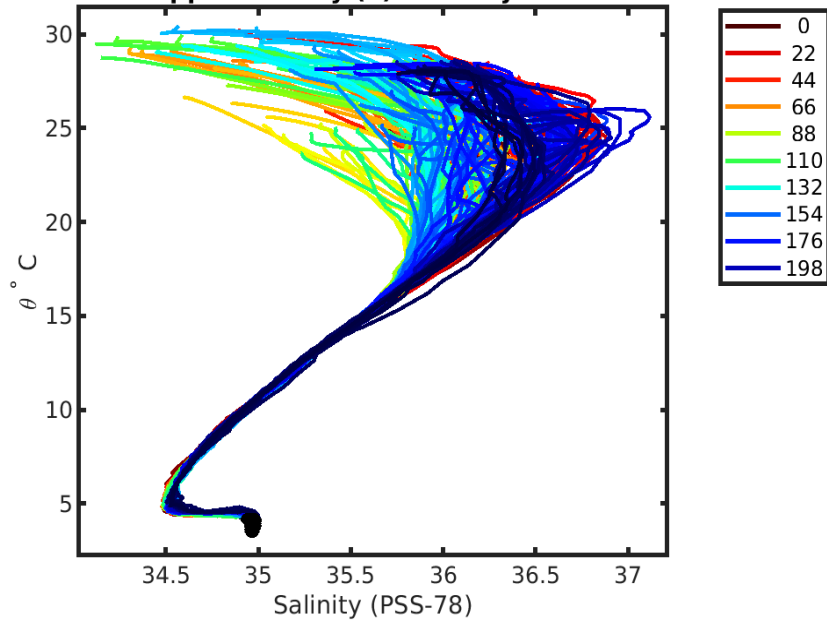
Pressure: : -- < pres < --
 Theta: -- < theta < --
 Breaks: --

Output

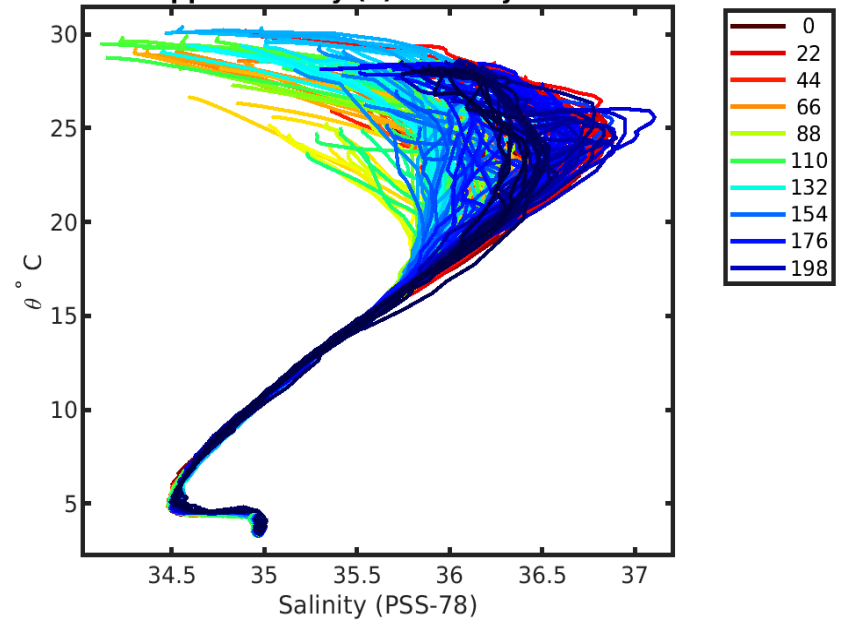
Pcond factor: [0.99971 - 1.0001]
 Salinity Offset: [-0.011113 - 0.0021001]



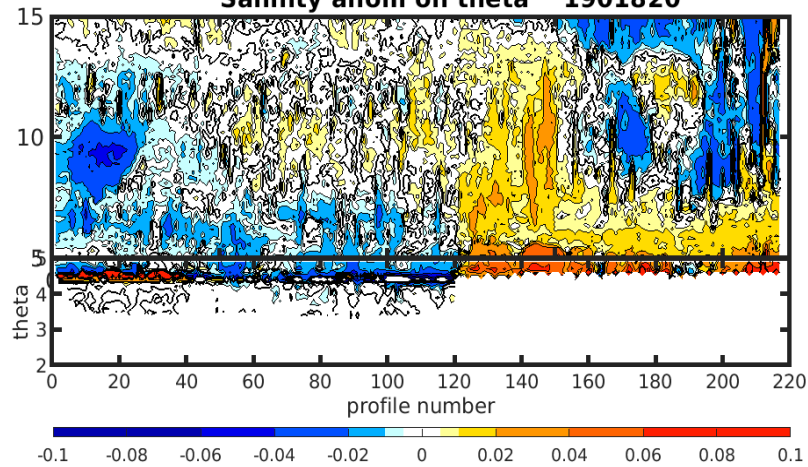
1901820 uncalibrated float data (-)
and mapped salinity (o) with objective errors



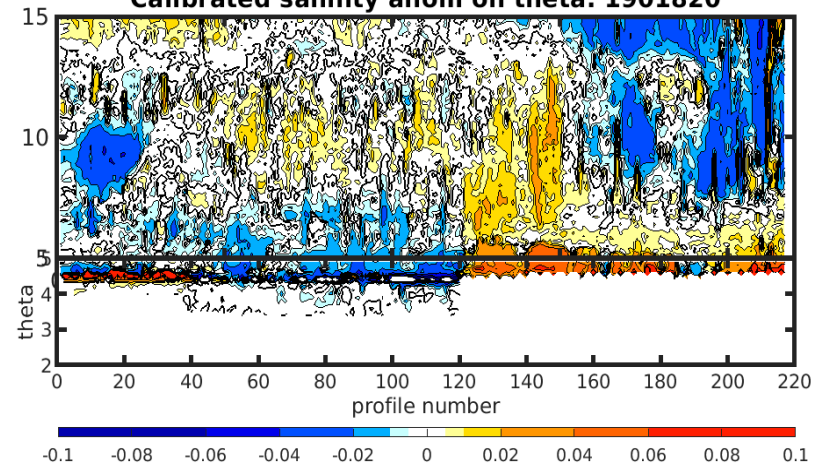
1901820 calibrated float data (-)
and mapped salinity (o) with objective errors

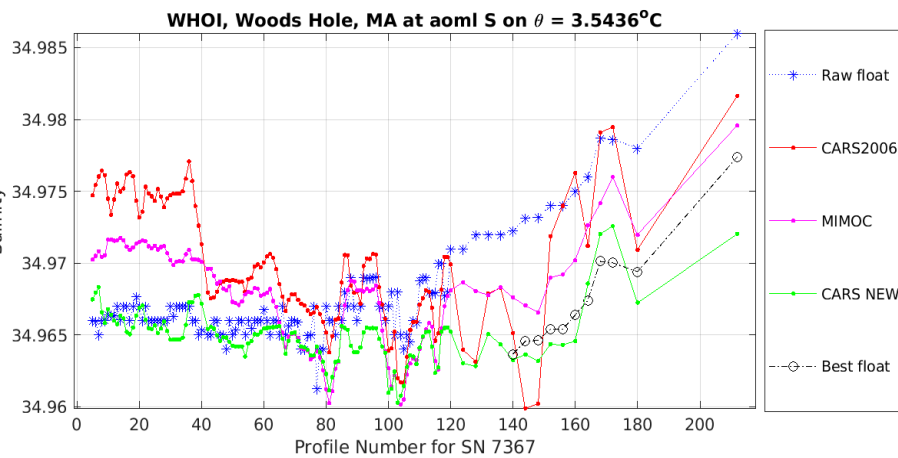
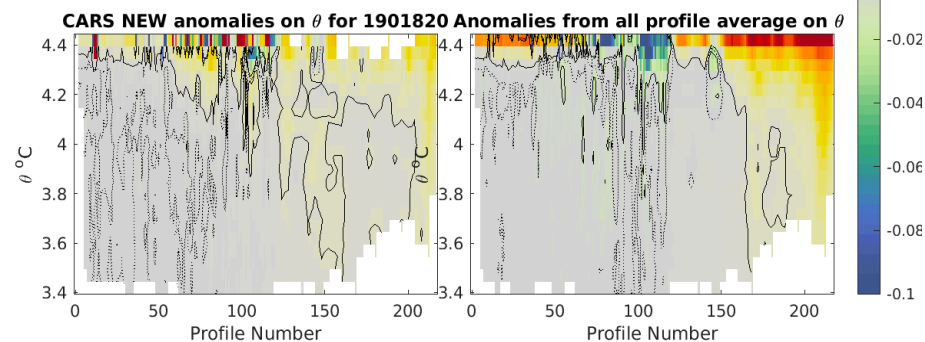
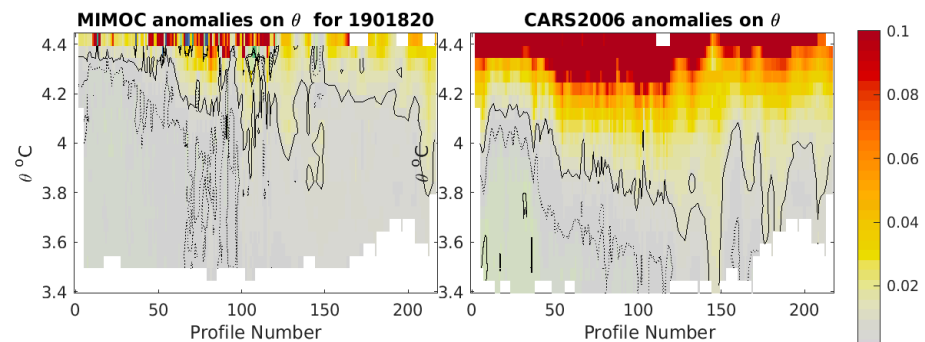
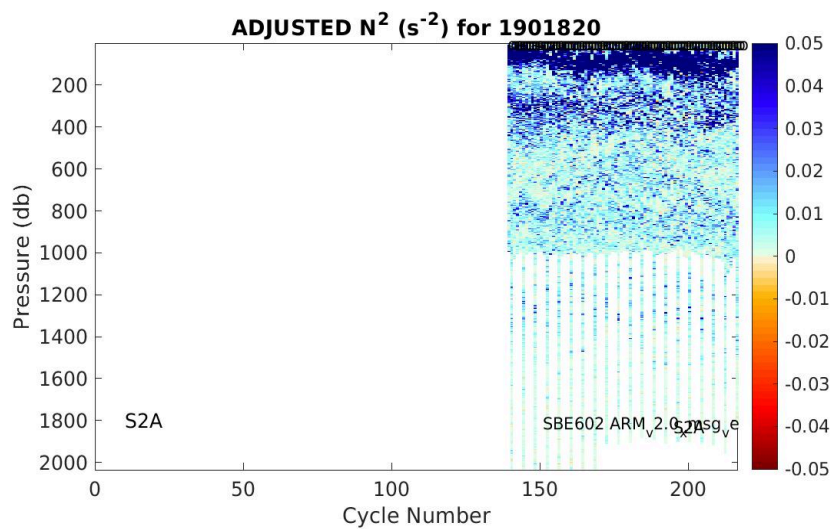
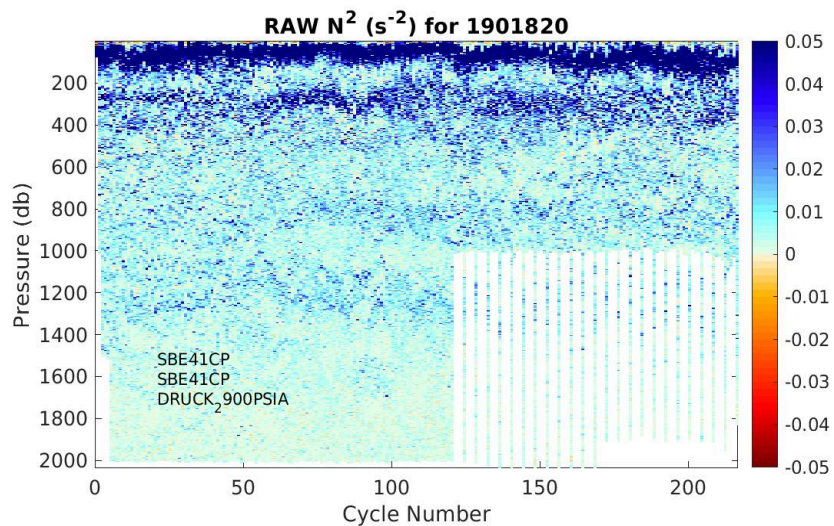


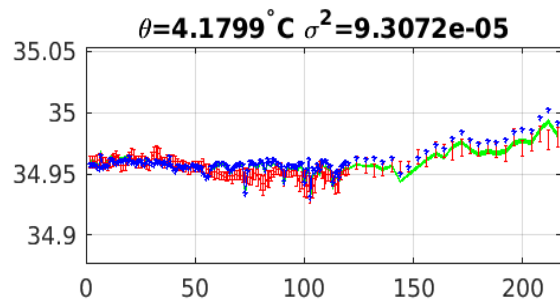
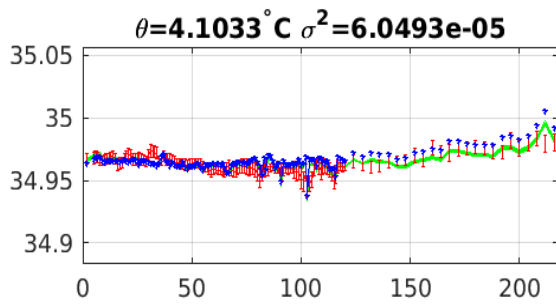
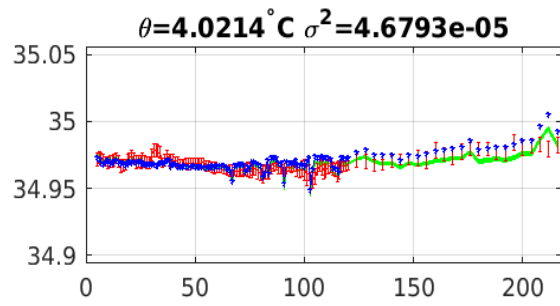
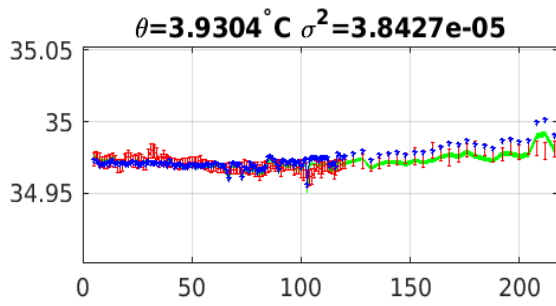
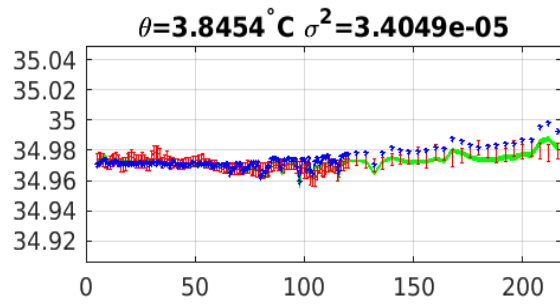
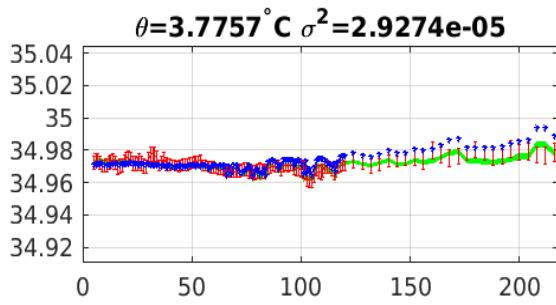
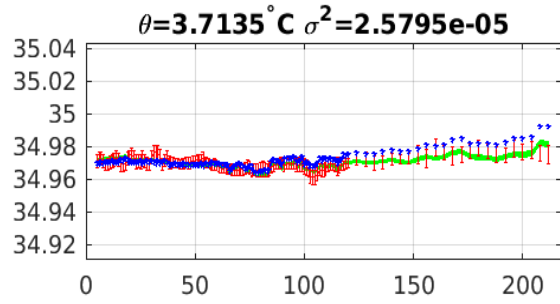
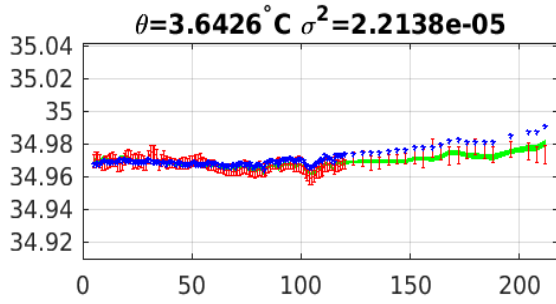
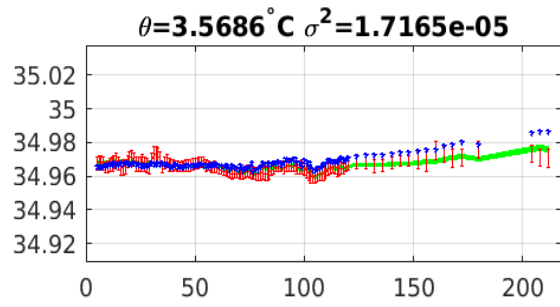
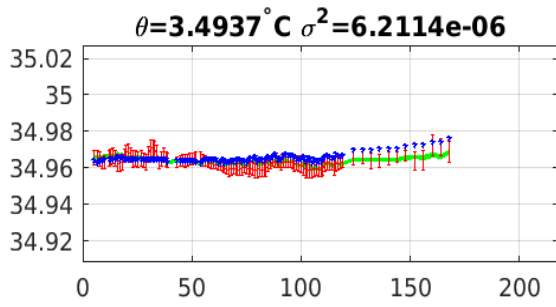
Salinity anom on theta 1901820



Calibrated salinity anom on theta. 1901820







Blue: uncal float; Red: mapped salinity; Green: cal float w/1xerr