

WMO 1901731 - OWC Summary Plots

DMQC Operator: Deb West-Mack
 Date: 28-Mar-2022 16:23:40
 Config File: cow_config_sm.txt

WMO Boxes: wmo_boxes_ctd21argo21.mat
 Historical Argo: ARGO_for_DMQC_2021V03_1XXXX.tar.gz
 Historical CTD: CTD_for_DMQC_2021V02_1.tgz

Map Scale

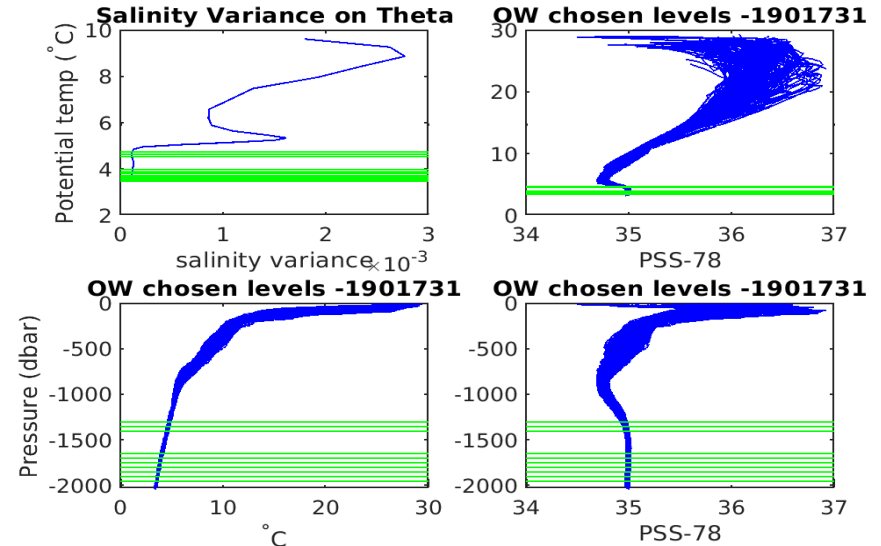
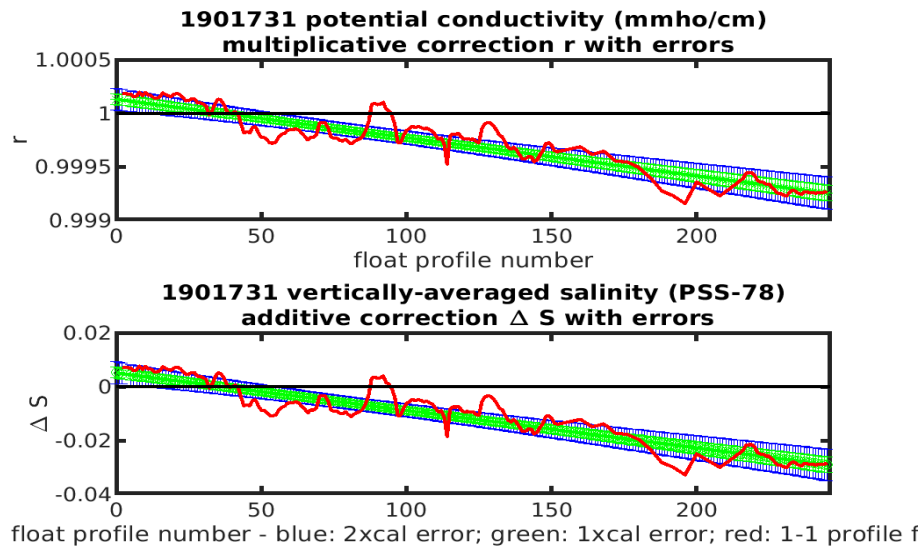
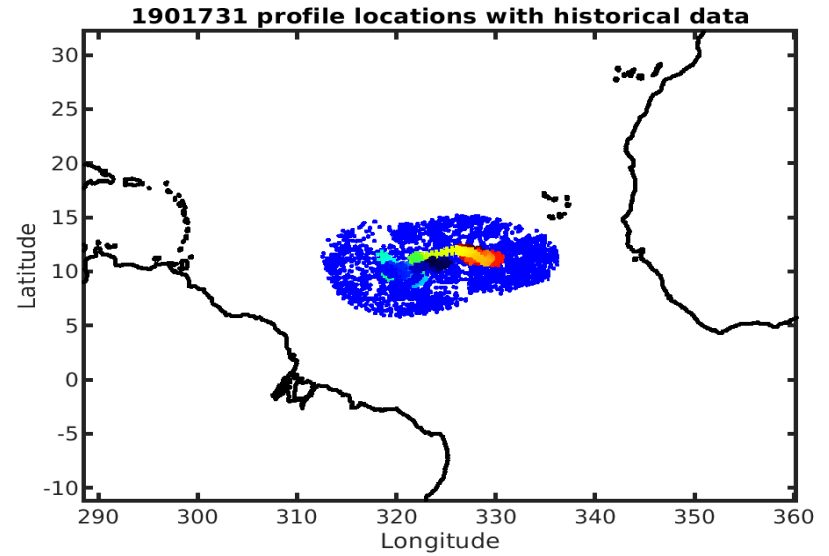
Longitude: 1° / 2°
 Latitude: 0.5° / 1°
 Age: 5yrs / 10yrs
 PV: 0
 SAF: 0

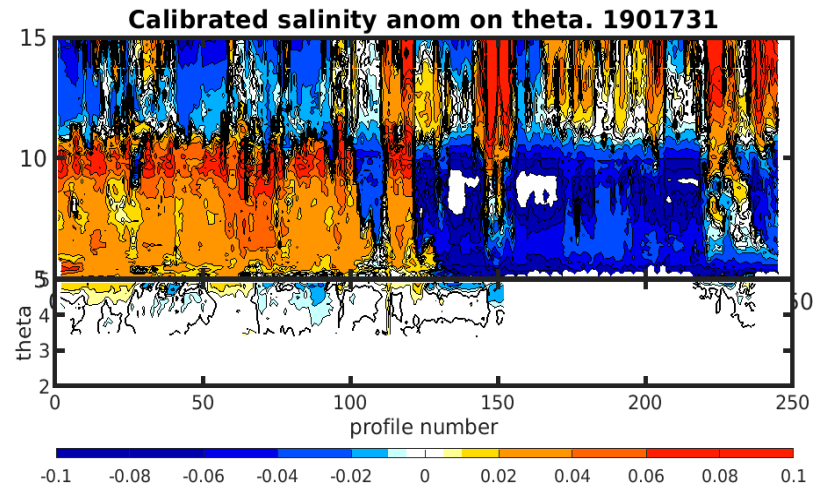
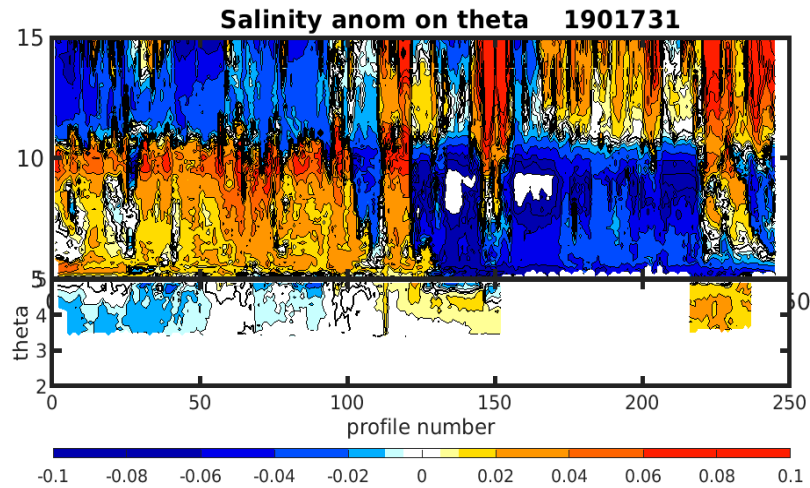
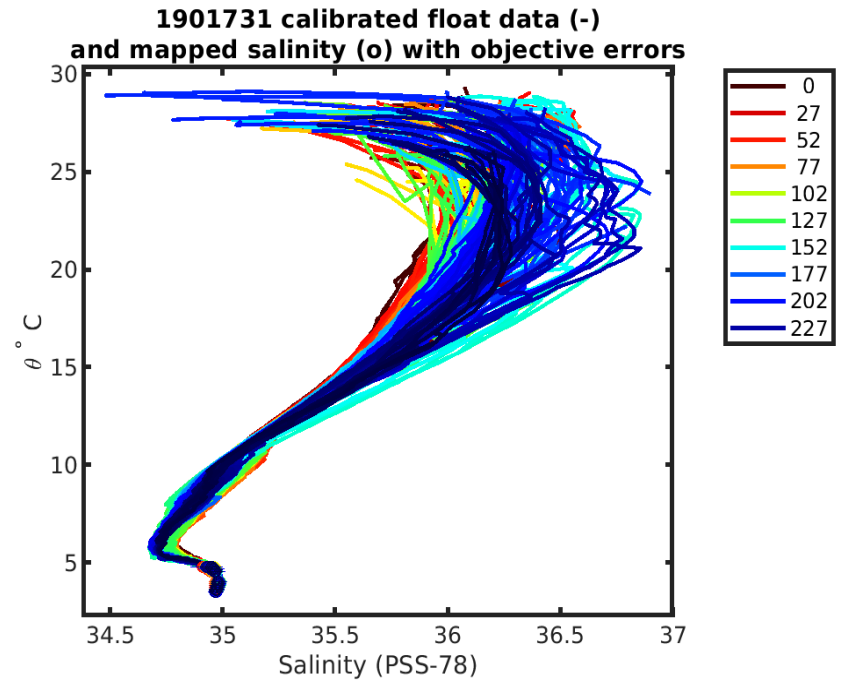
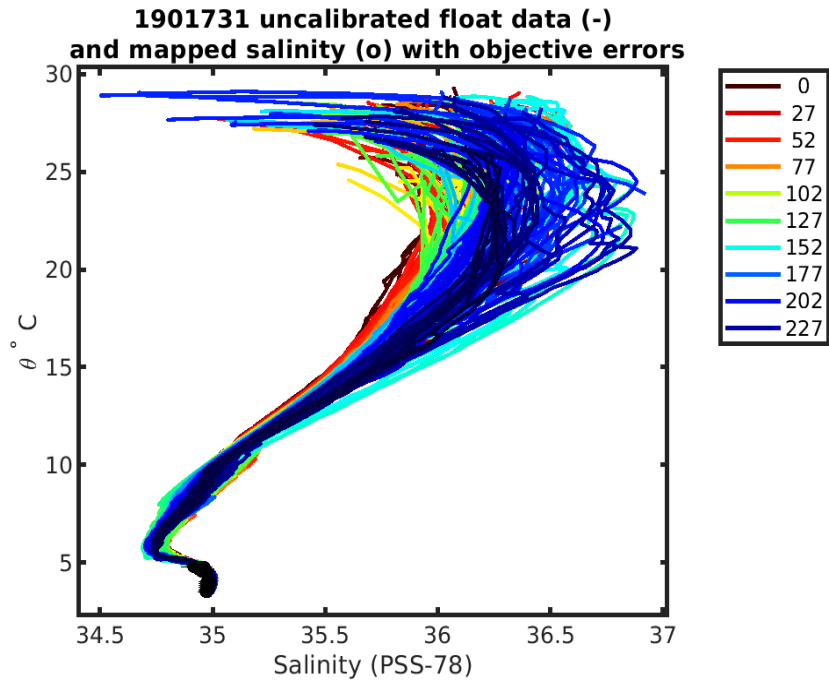
OWC Parameters

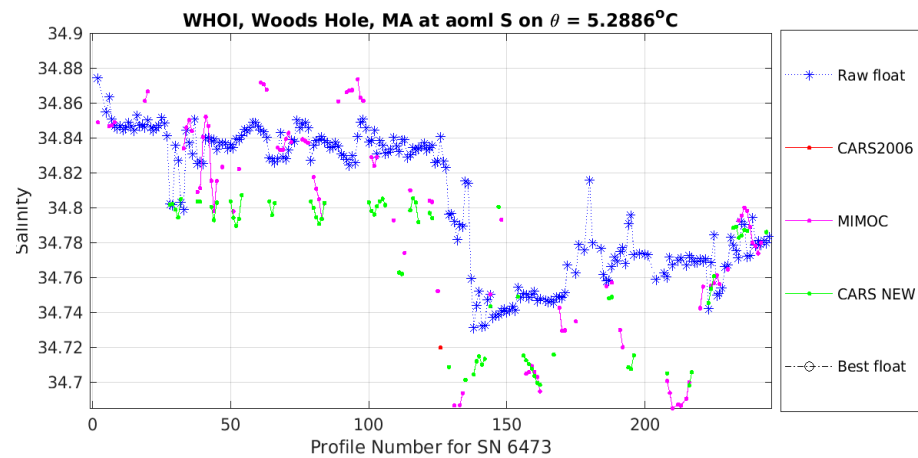
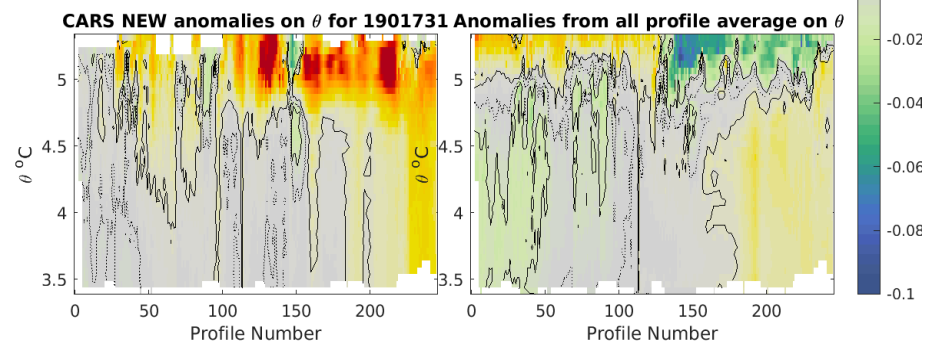
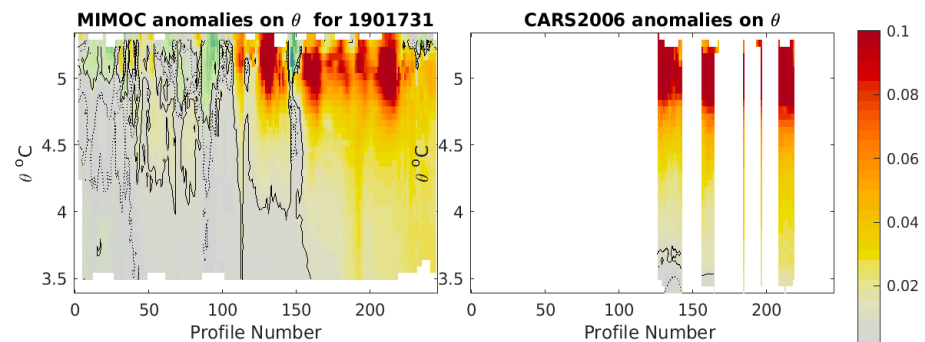
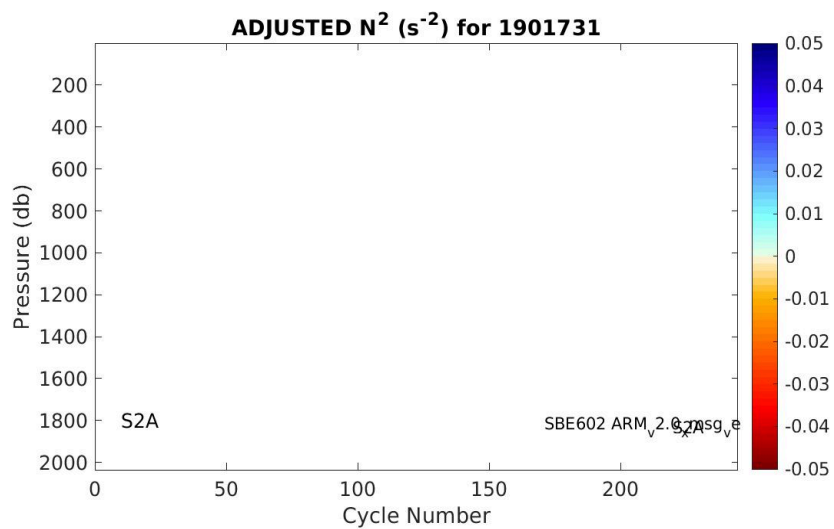
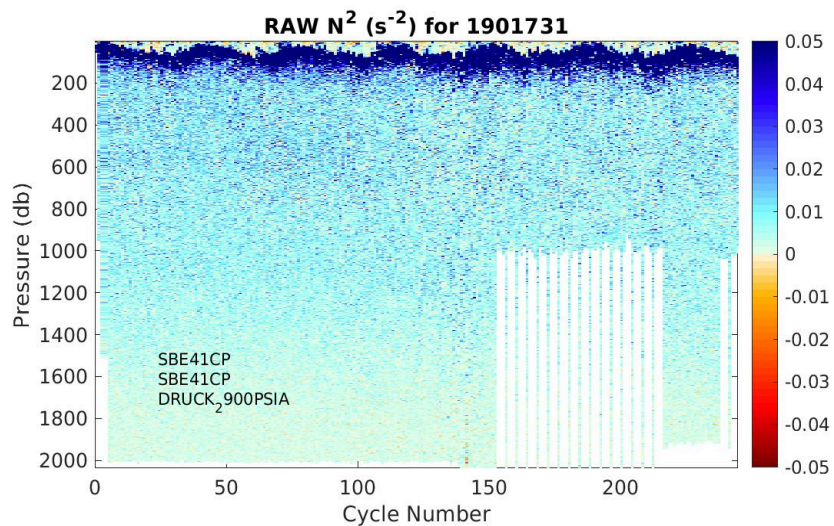
Pressure: : -- < pres < --
 Theta: -- < theta < --
 Breaks: --

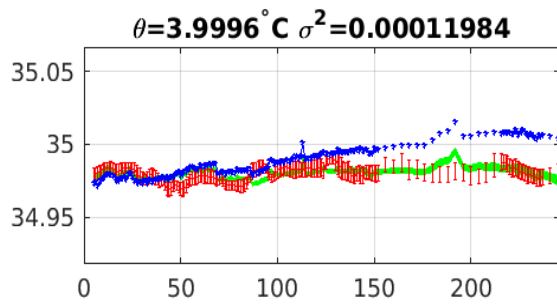
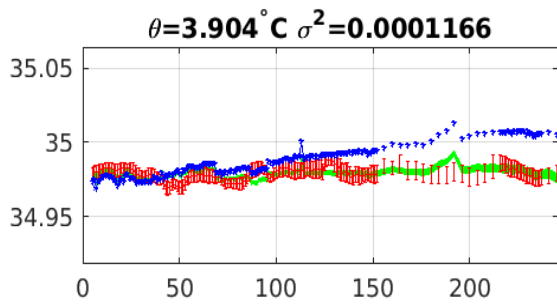
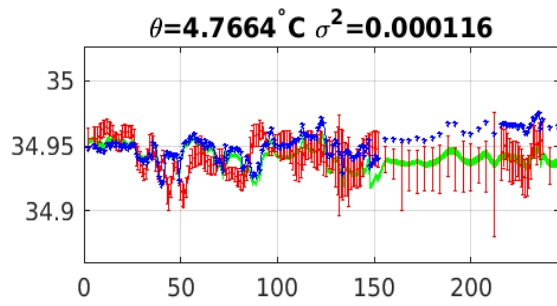
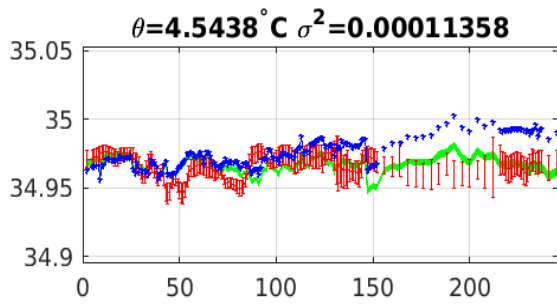
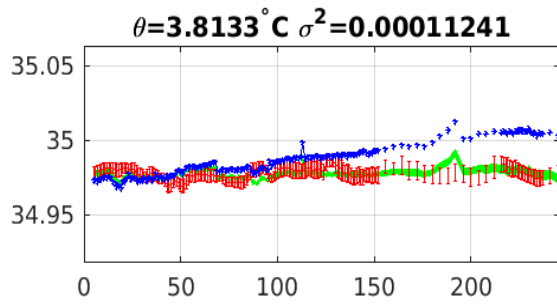
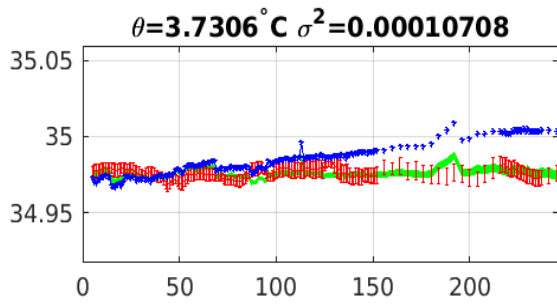
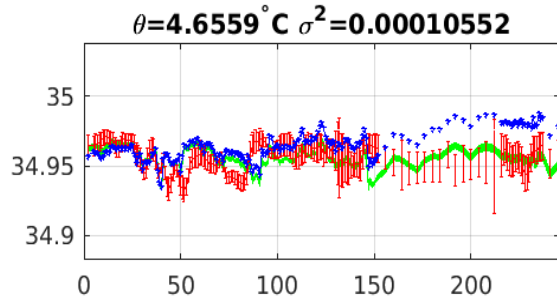
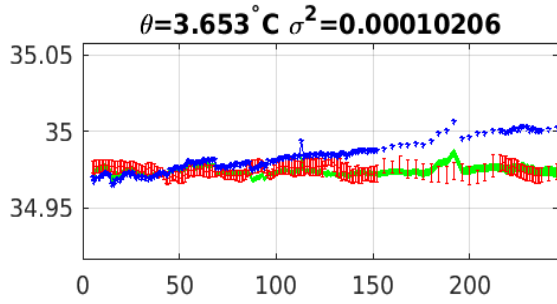
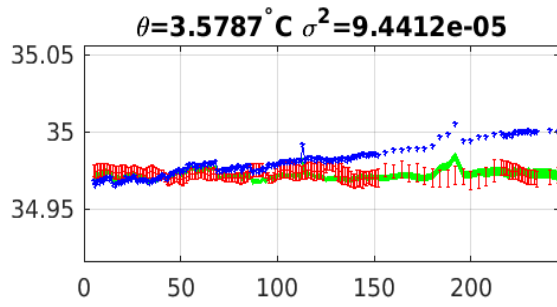
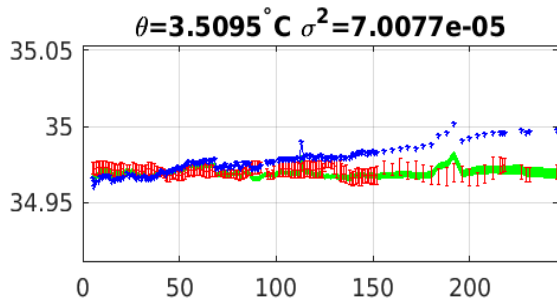
Output

Pcond factor: [0.99925 - 1.0001]
 Salinity Offset: [-0.029025 - 0.005256]









Blue: uncal float; Red: mapped salinity; Green: cal float w/1xerr