

WMO 1901719 - OWC Summary Plots

DMQC Operator: Deb West-Mack
 Date: 20-Mar-2023 12:23:08
 Cycles: 0 - 269
 Dfiles: 0 - 246

Config File: cow_config_sm.txt
 WMO Boxes: wmo_boxes_ctd21argo22.mat
 Historical Argo: ARGO_for_DMQC_2022V03_1XXX.tar.gz
 Historical CTD: CTD_for_DMQC_2021V02_1.tgz

Map Scale

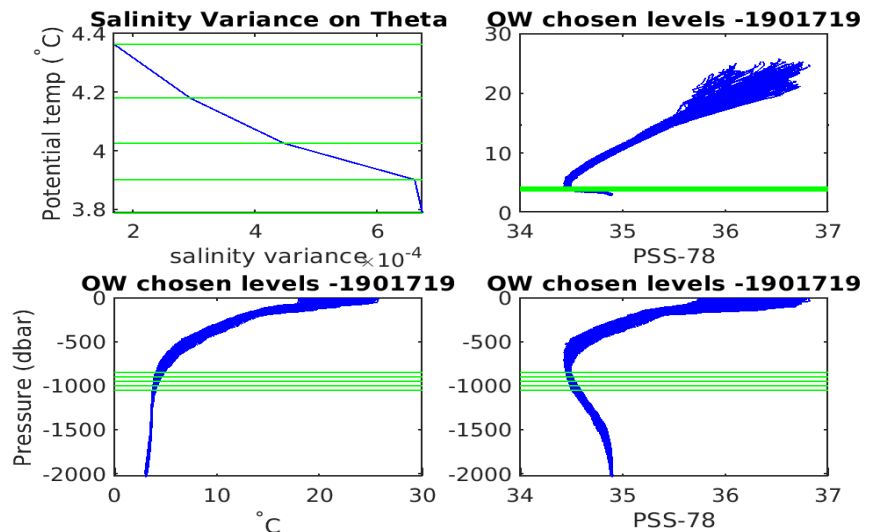
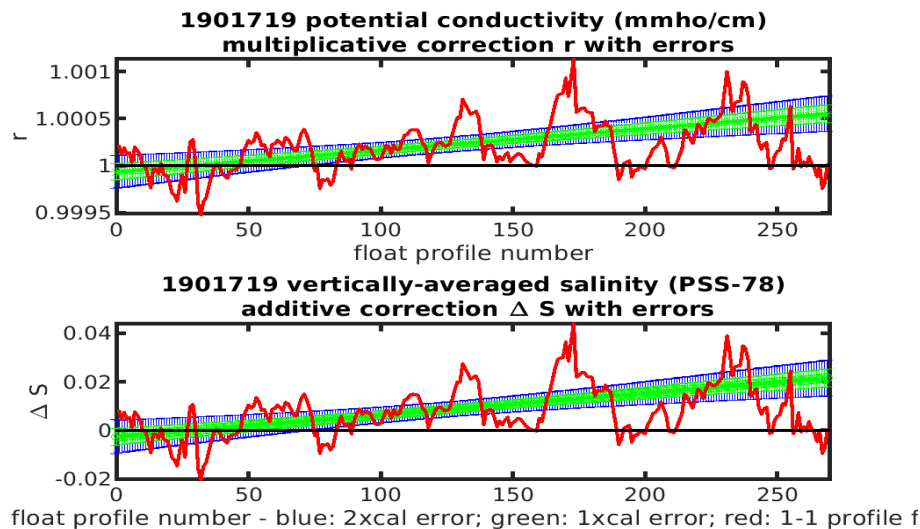
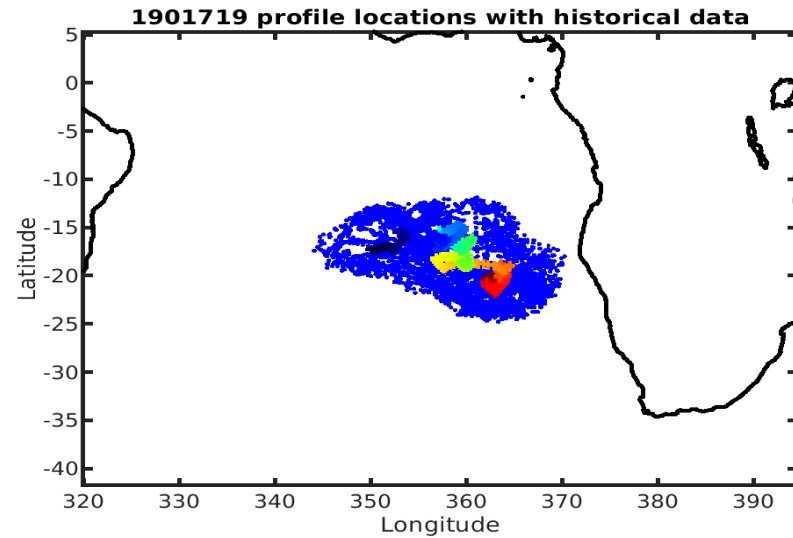
Longitude: 1° / 2°
 Latitude: 0.5° / 1°
 Age: 5yrs / 10yrs
 PV: 0
 SAF: 0

OWC Parameters

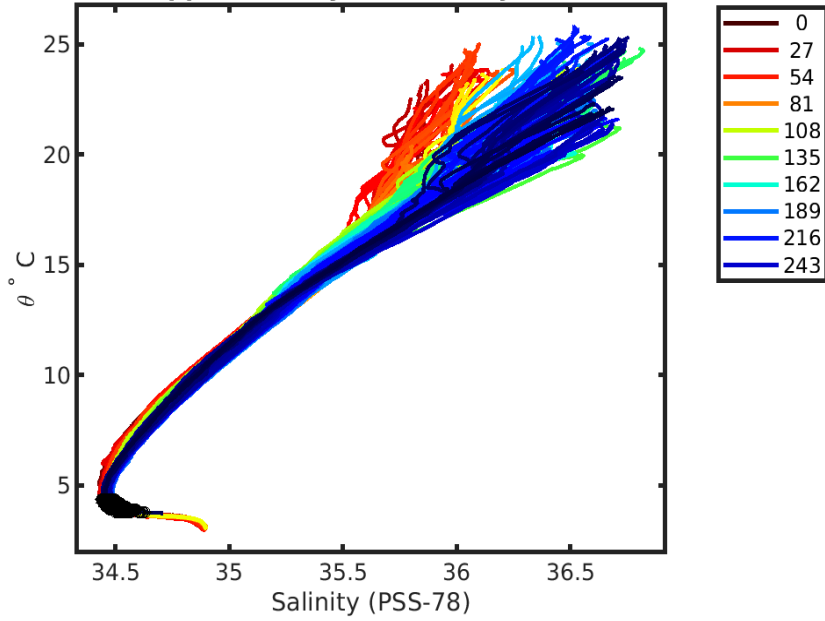
Pressure: : 800 < pres < --
 Theta: -- < theta < --
 Breaks: --

Output

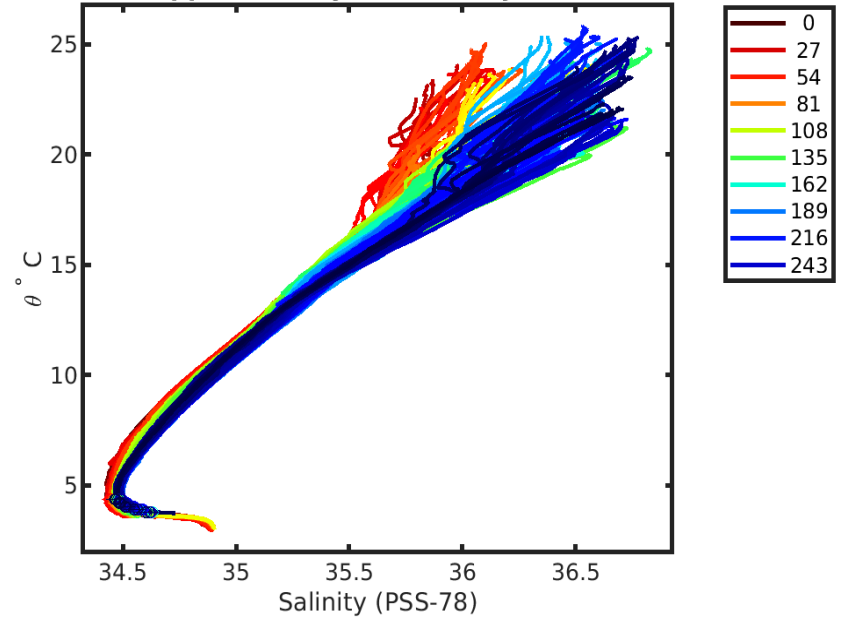
Pcond factor: [0.99993 - 1.0006]
 Salinity Offset: [-0.0026648 - 0.021506]



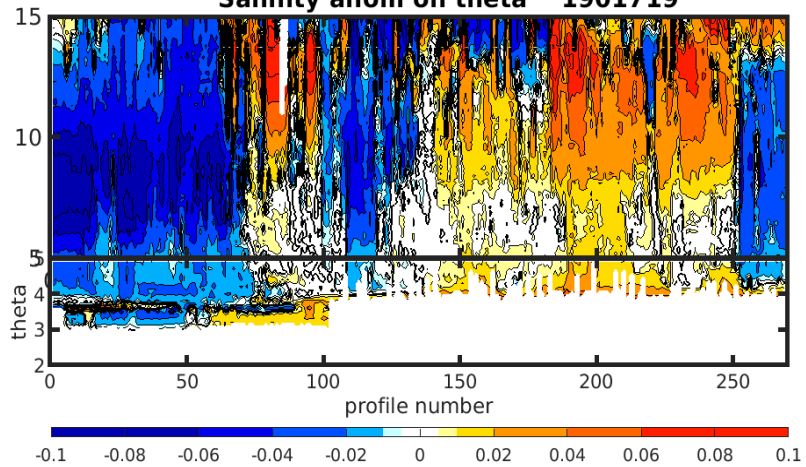
**1901719 uncalibrated float data (-)
and mapped salinity (o) with objective errors**



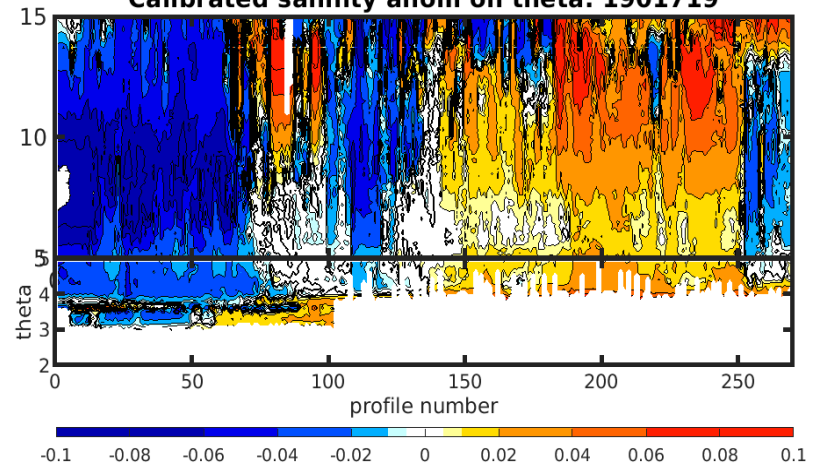
**1901719 calibrated float data (-)
and mapped salinity (o) with objective errors**

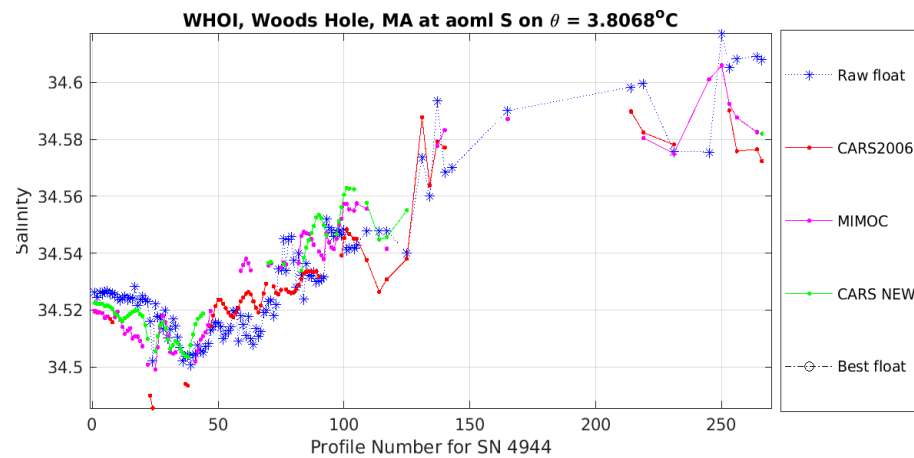
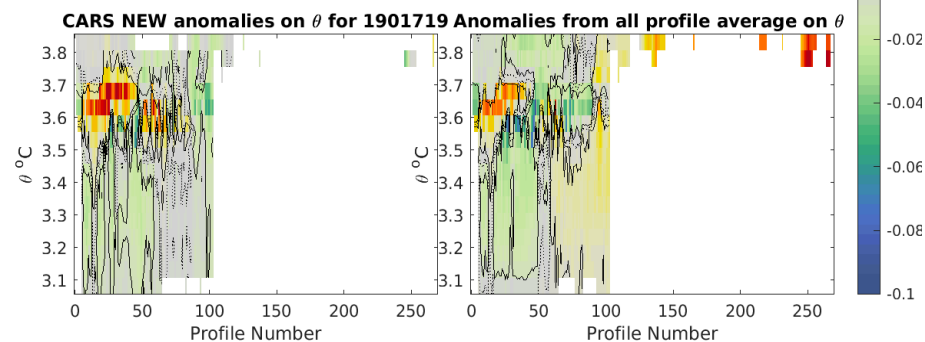
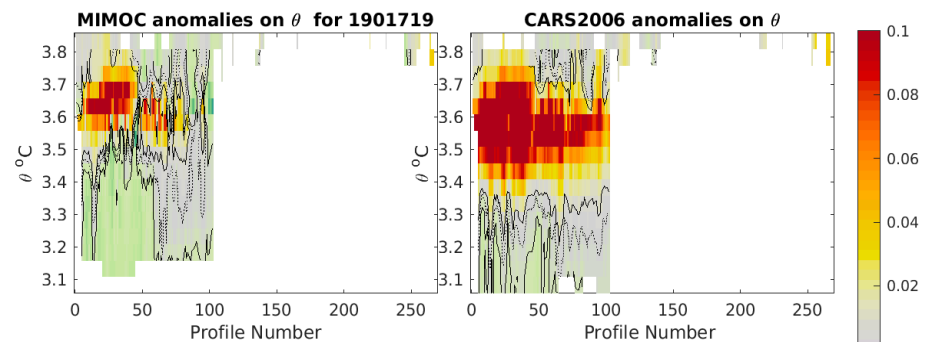
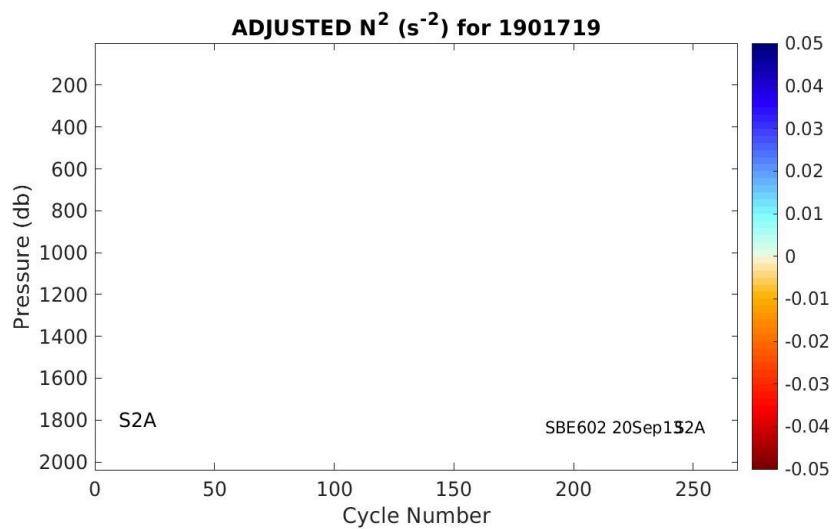
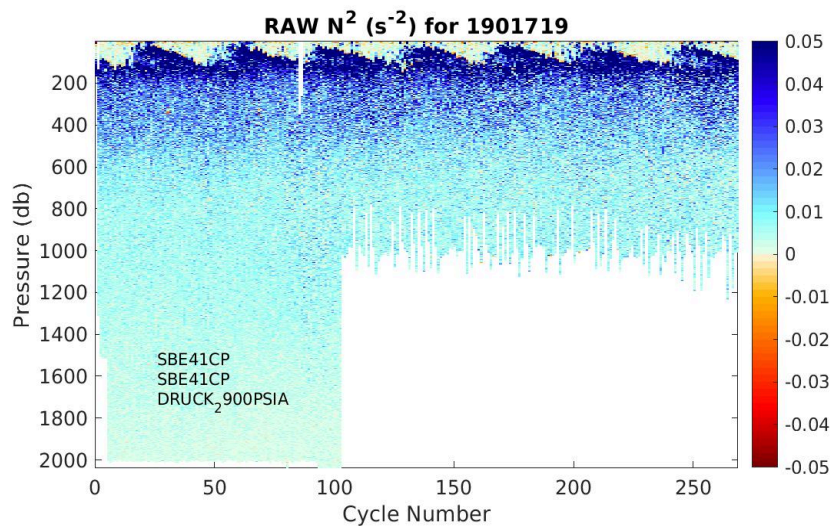


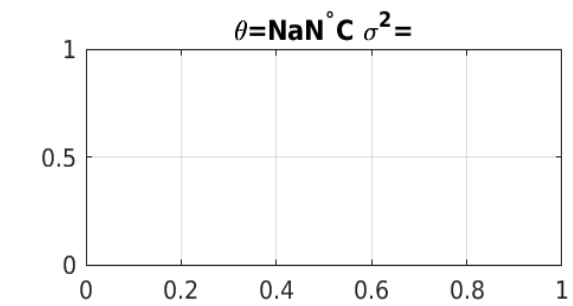
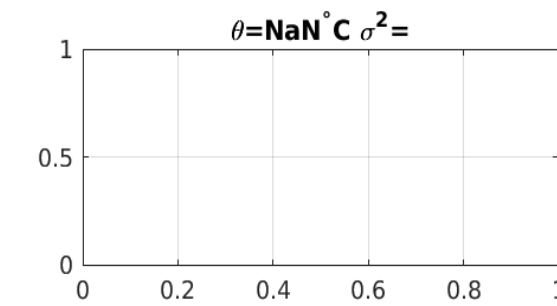
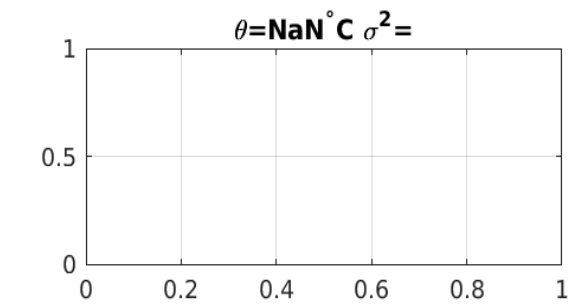
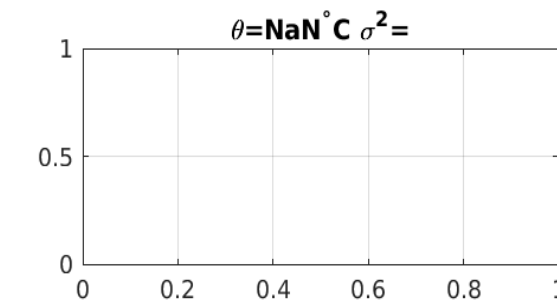
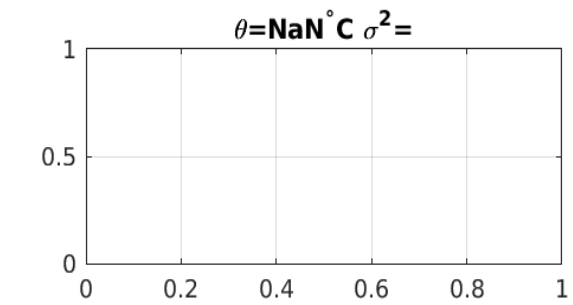
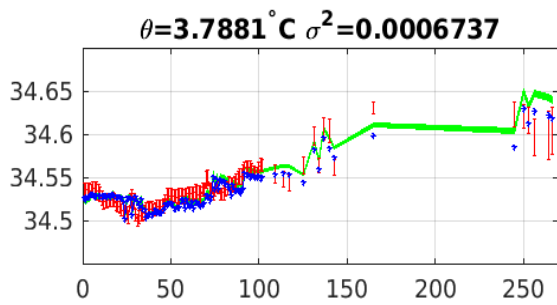
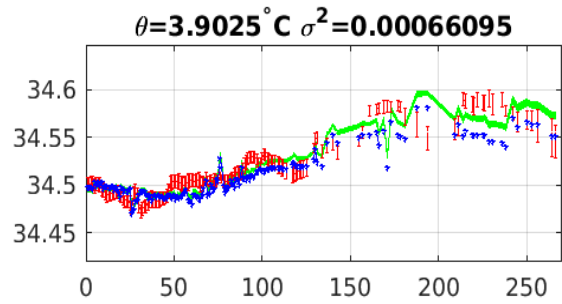
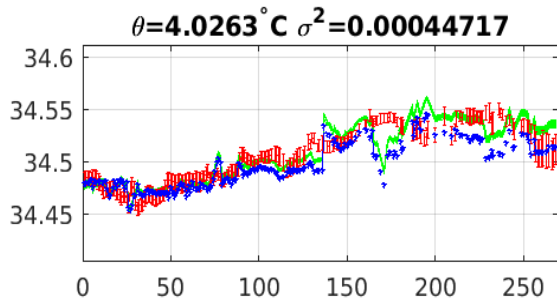
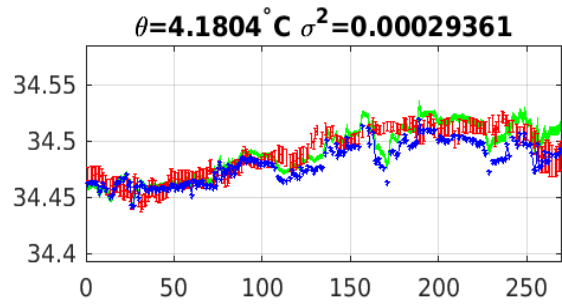
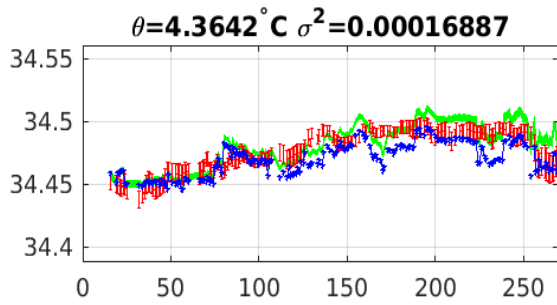
Salinity anom on theta 1901719



Calibrated salinity anom on theta. 1901719







Blue: uncal float; Red: mapped salinity; Green: cal float w/1xerr