

WMO 1901693 - OWC Summary Plots

DMQC Operator: Unknown
 Date: 26-Feb-2020 15:30:05
 Config File: cow_config.txt

WMO Boxes: wmo_boxes_argo19ctd19.mat
 Historical Argo: ARGO_for_DMQC_2018V01.tar.gz
 Historical CTD: CTD_for_DMQC_2019V01_1.tar.gz

Map Scale

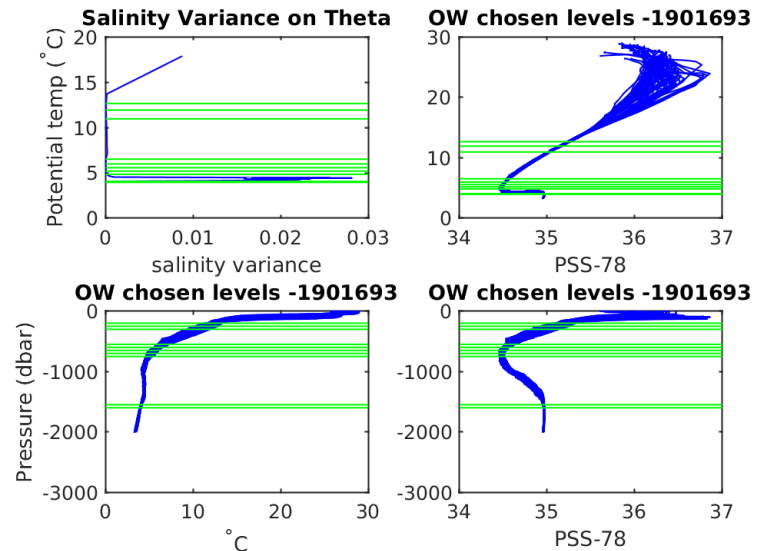
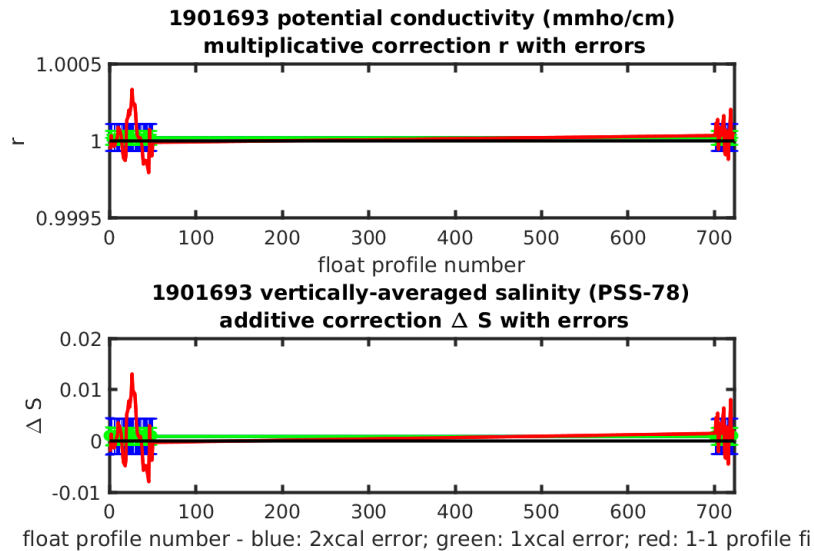
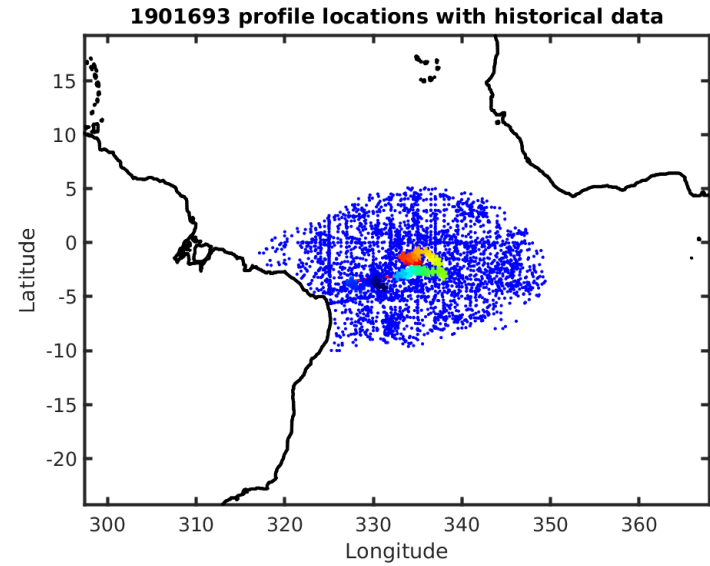
Longitude: 2° / 4°
 Latitude: 1° / 2°
 Age: 5yrs / 10yrs
 PV: 0
 SAF: 0

OWC Parameters

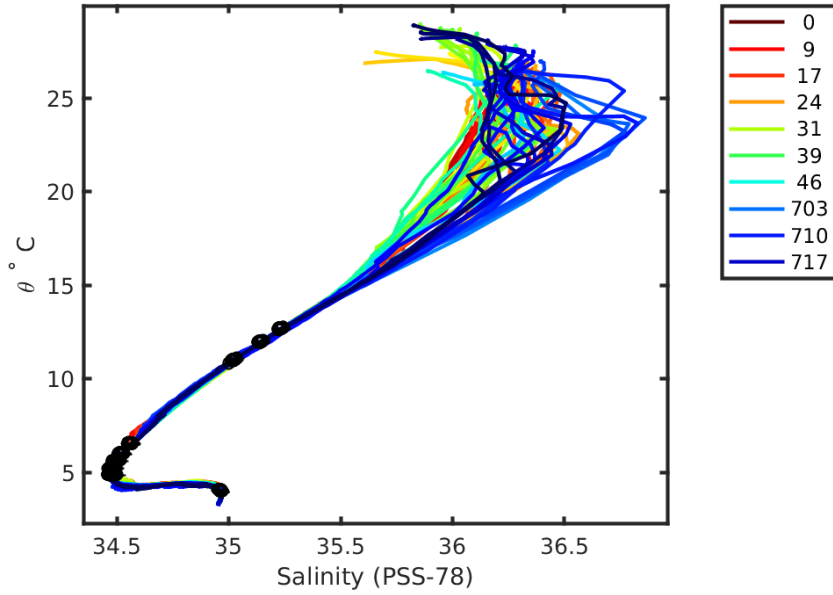
Pressure: : -- < pres < --
 Theta: -- < theta < --
 Breaks: --

Output

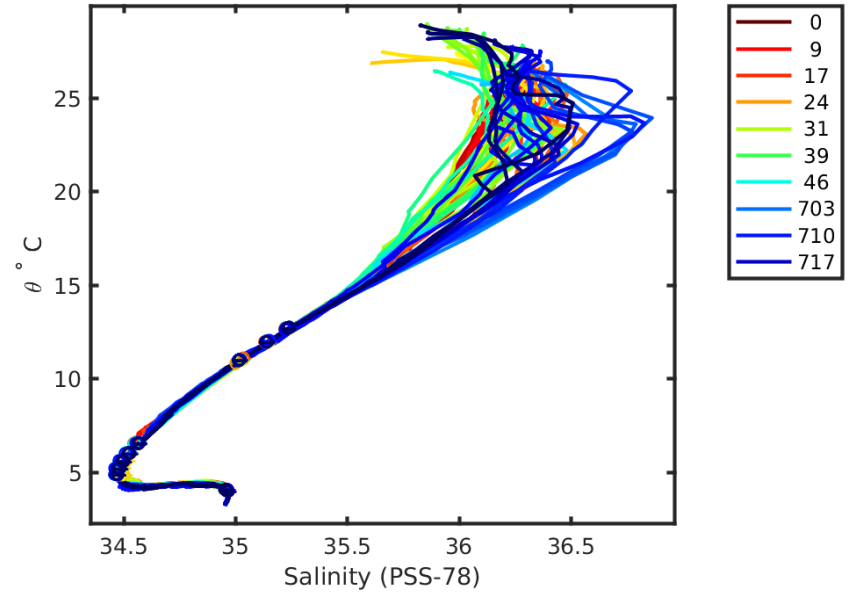
Pcond factor: 1
 Salinity Offset: [0.0008806 - 0.00092871]



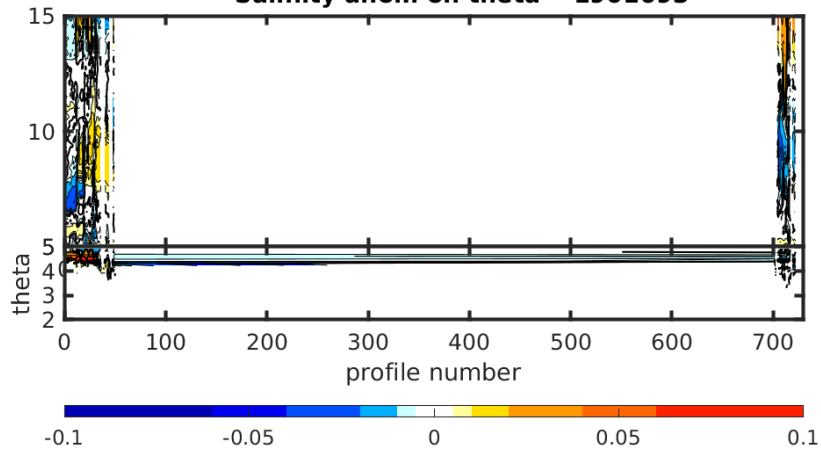
**1901693 uncalibrated float data (-)
and mapped salinity (o) with objective errors**



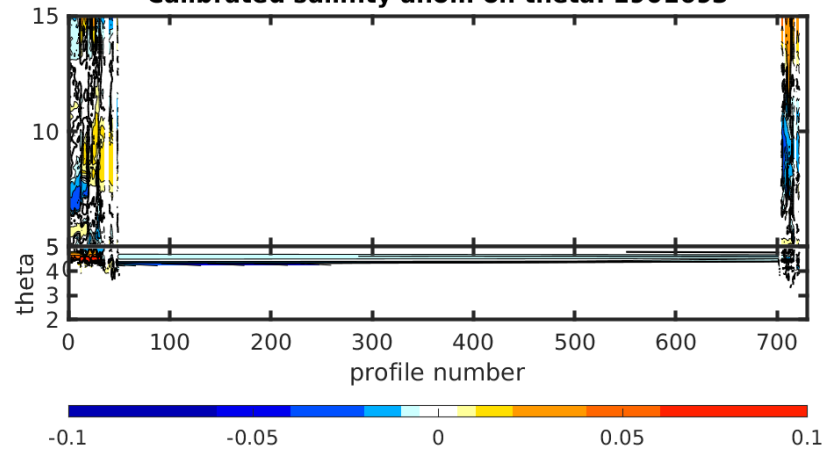
**1901693 calibrated float data (-)
and mapped salinity (o) with objective errors**

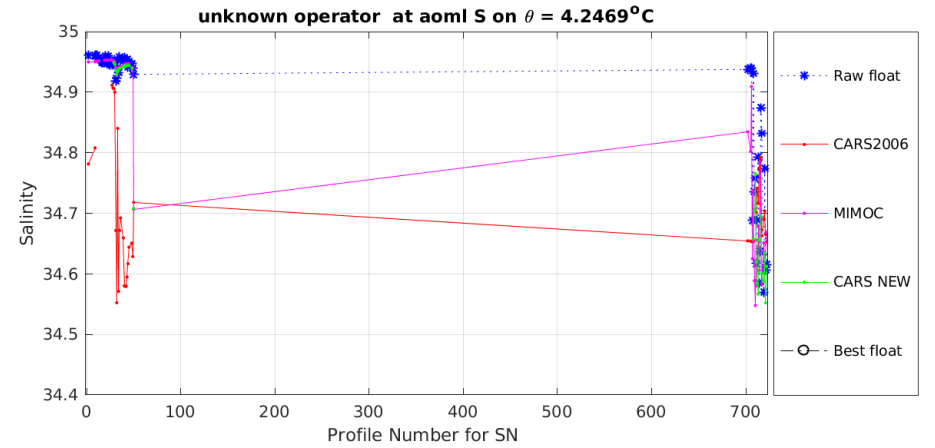
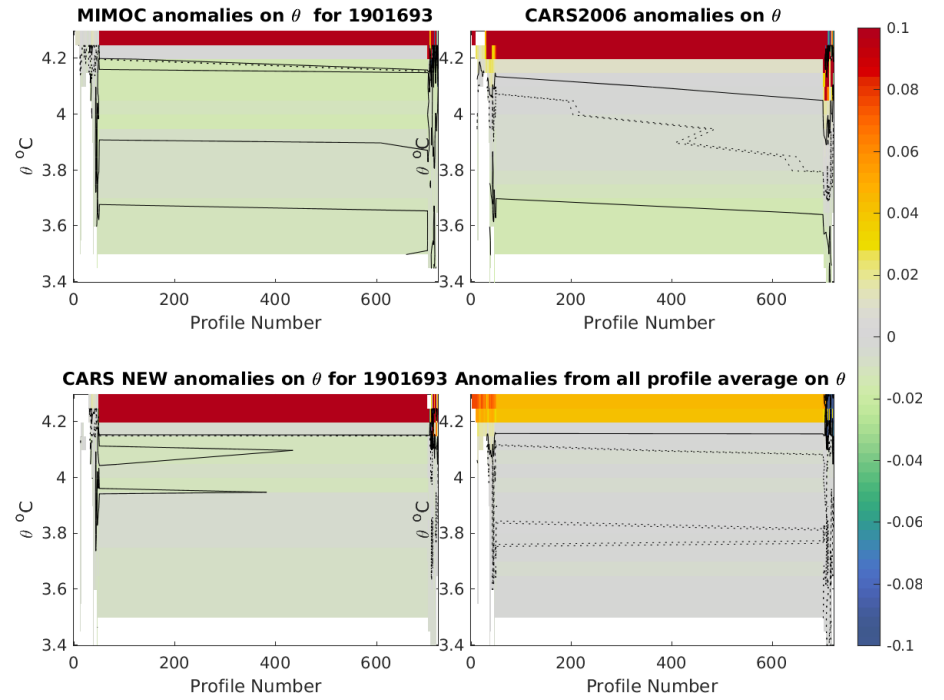
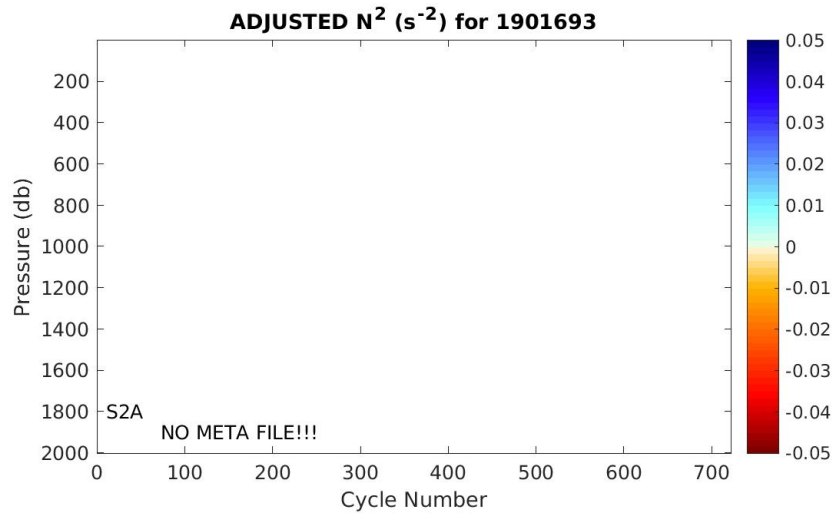
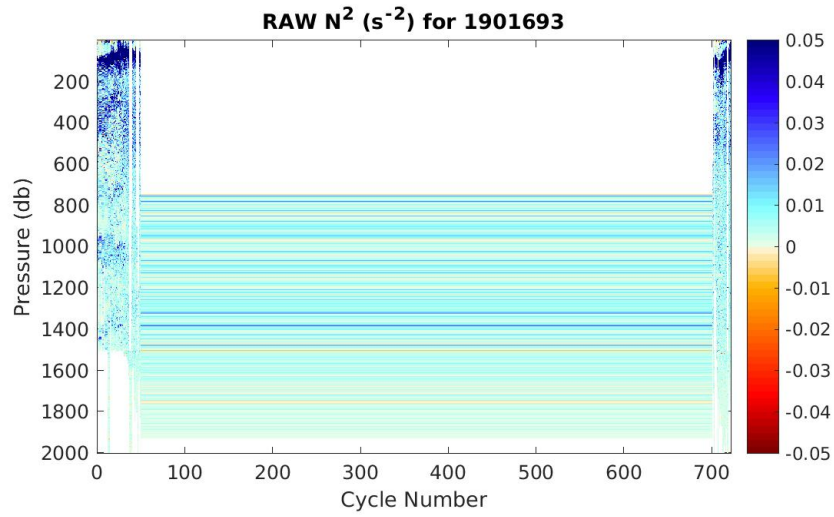


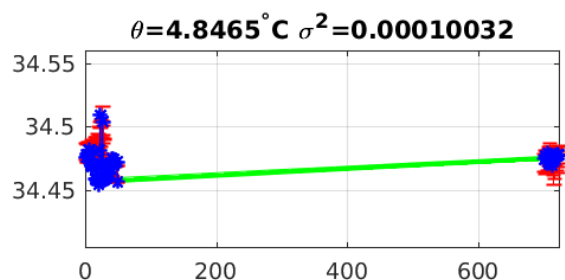
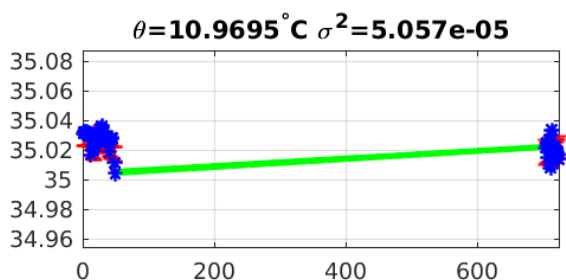
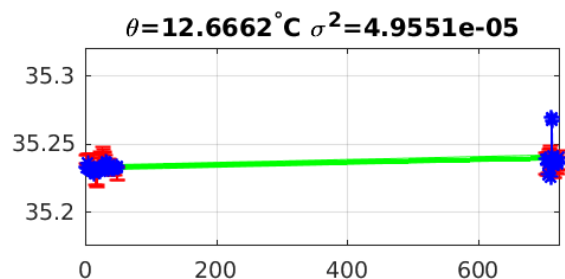
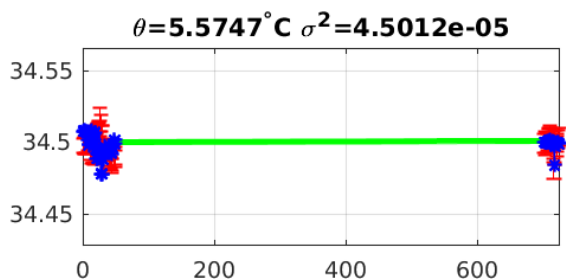
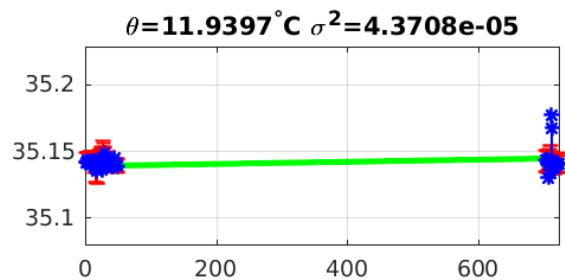
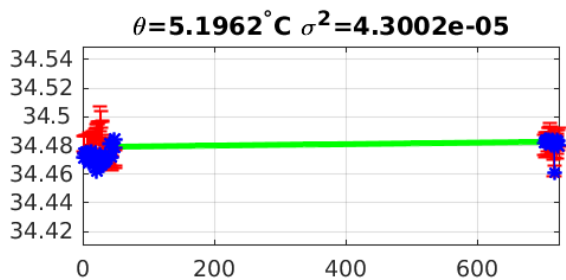
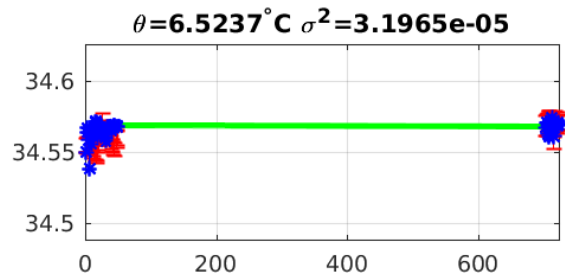
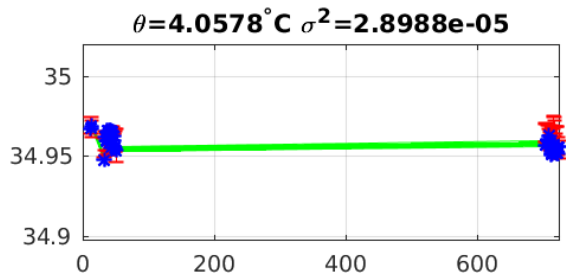
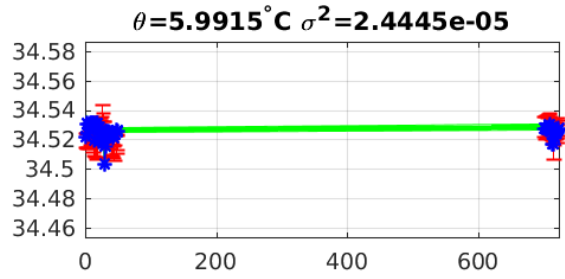
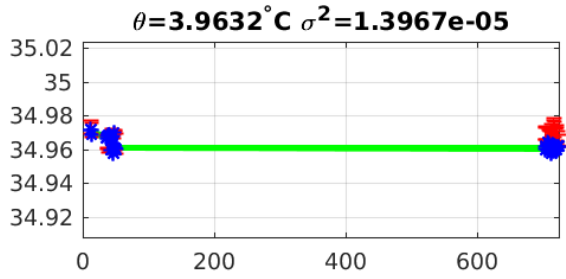
Salinity anom on theta 1901693



Calibrated salinity anom on theta. 1901693







Blue: uncal float; Red: mapped salinity; Green: cal float w/1xerr