

WMO 1901563 - OWC Summary Plots

DMQC Operator: Deb West-Mack
 Date: 23-Mar-2021 20:53:07
 Config File: cow_config_sm.txt

WMO Boxes: wmo_boxes_ctd19argo20.mat
 Historical Argo: ARGO_for_DMQC_2020V03.tar.gz
 Historical CTD: CTD_for_DMQC_2019V01_1.tar.gz

Map Scale

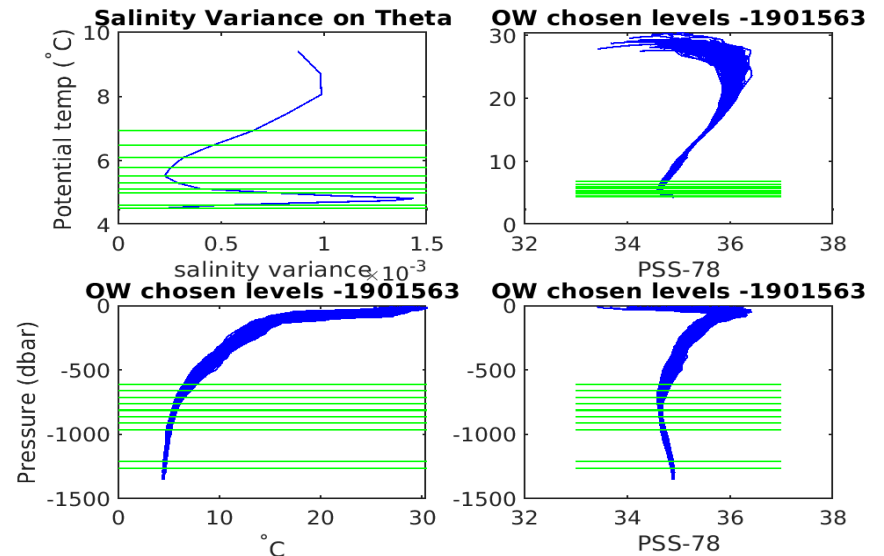
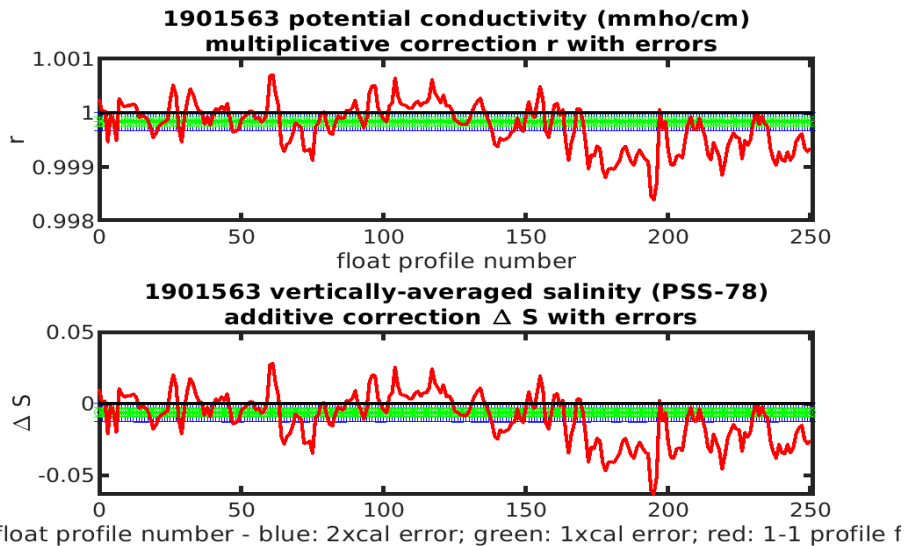
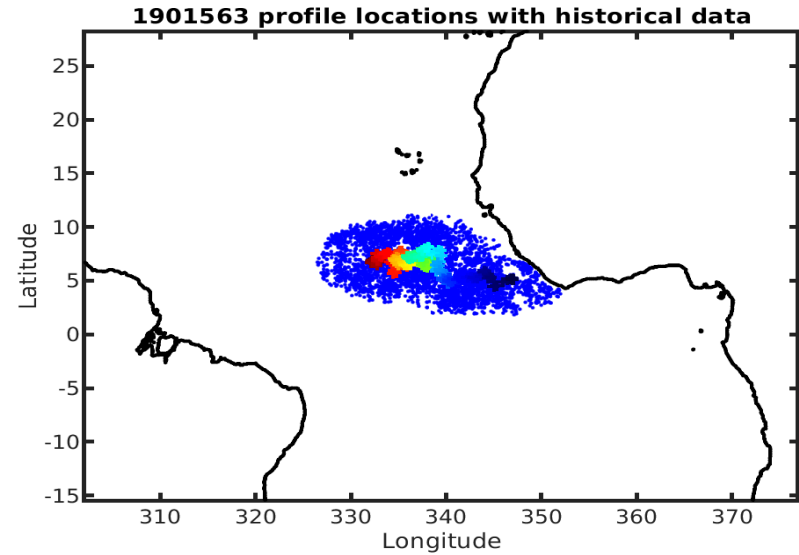
Longitude: 1° / 2°
 Latitude: 0.5° / 1°
 Age: 5yrs / 10yrs
 PV: 0
 SAF: 0

OWC Parameters

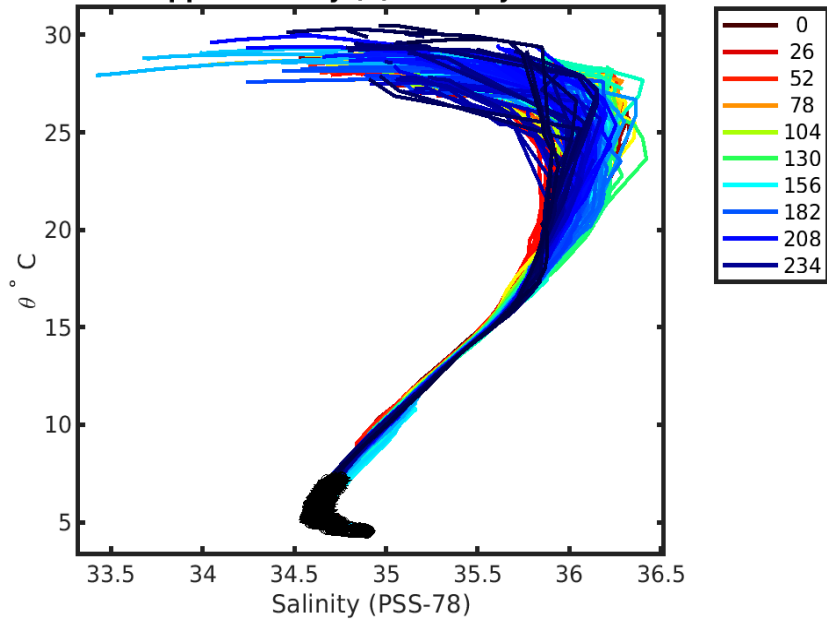
Pressure: : -- < pres < --
 Theta: -- < theta < --
 Breaks: --

Output

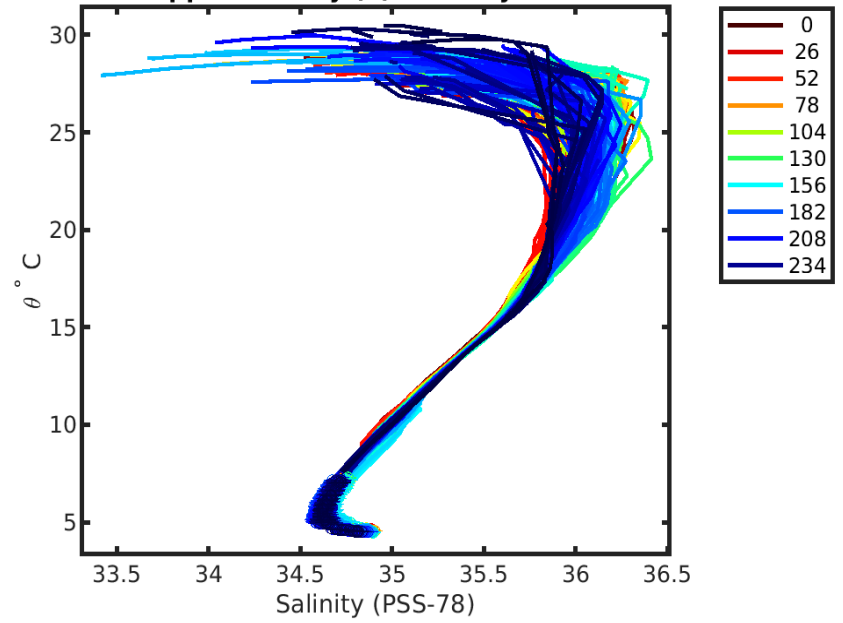
Pcond factor: 0.99984
 Salinity Offset: [-0.0062456 - -0.0060824]



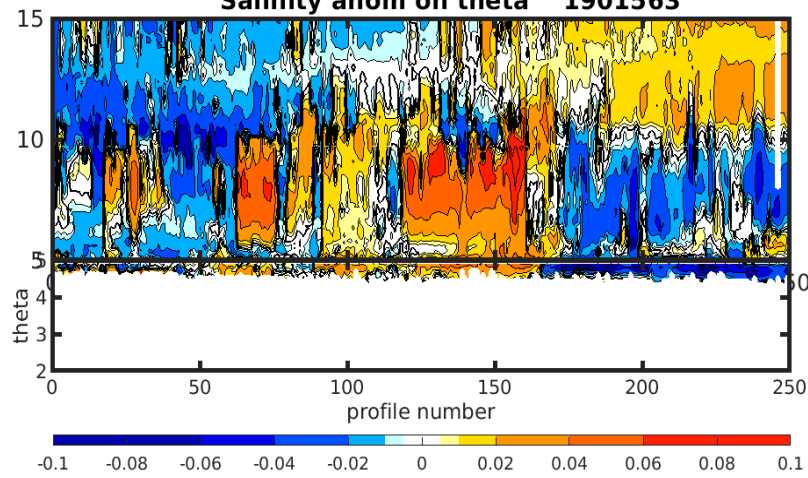
**1901563 uncalibrated float data (-)
and mapped salinity (o) with objective errors**



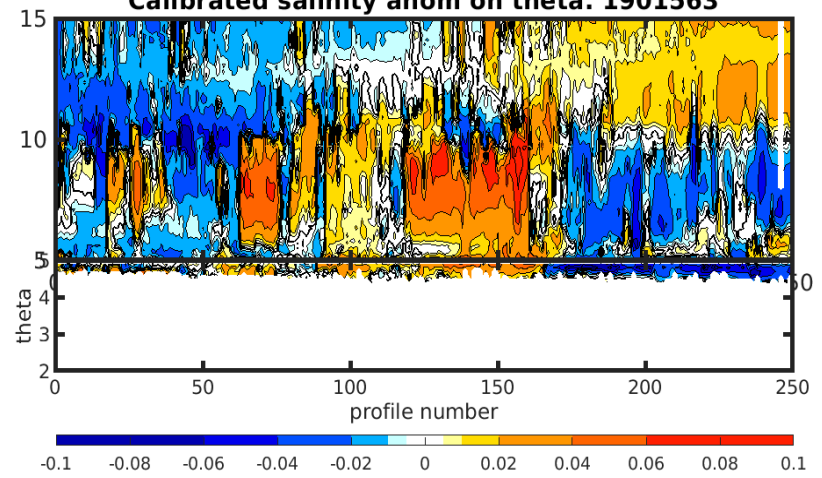
**1901563 calibrated float data (-)
and mapped salinity (o) with objective errors**

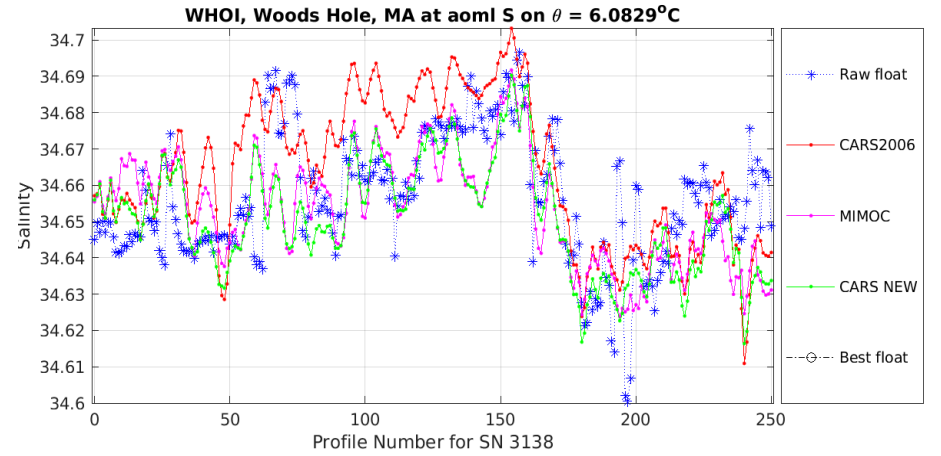
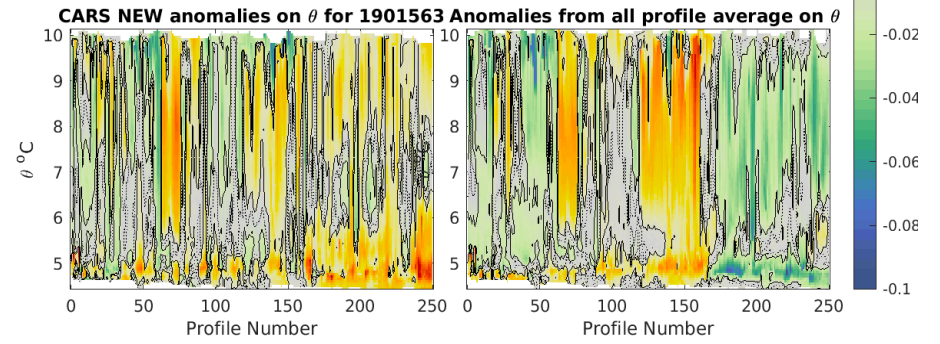
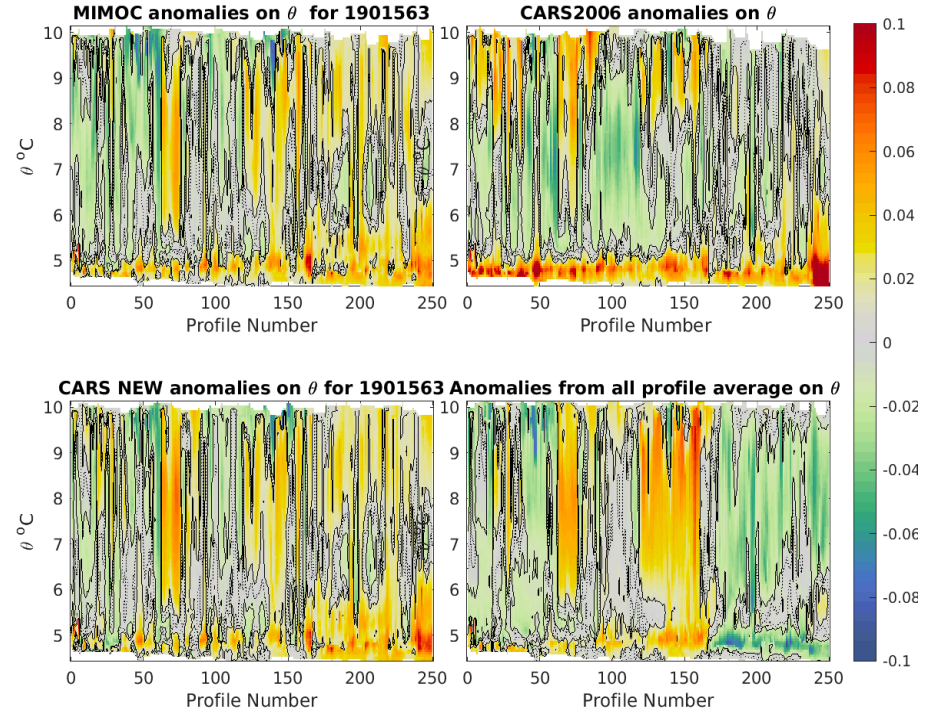
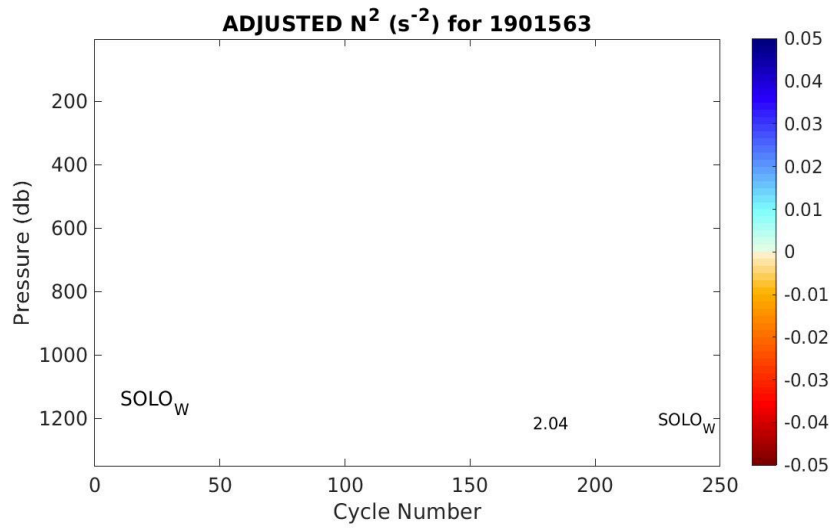
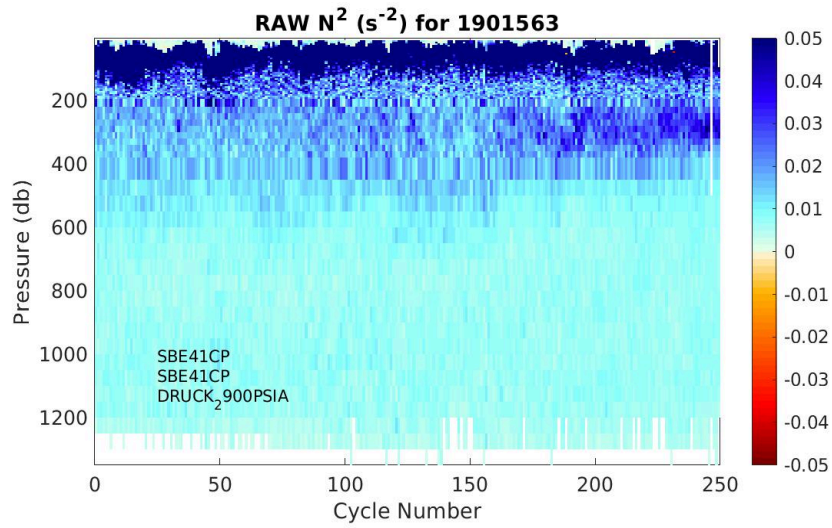


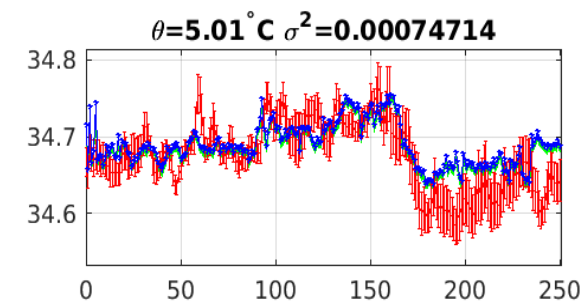
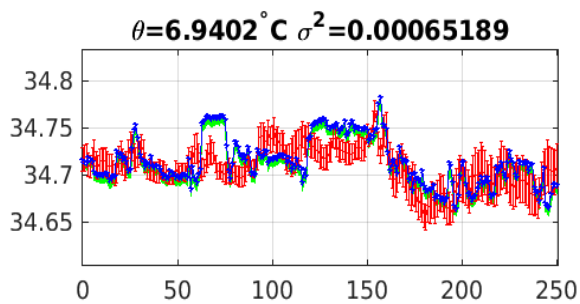
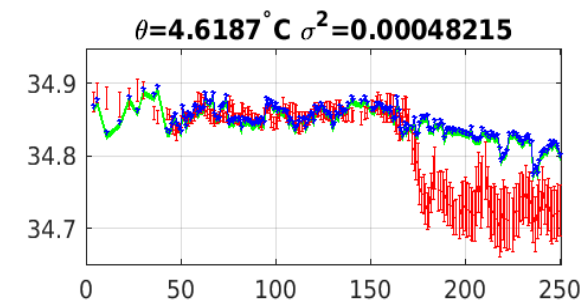
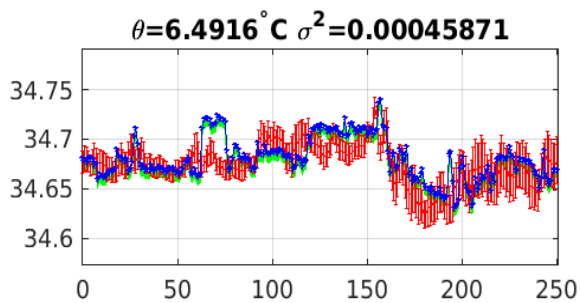
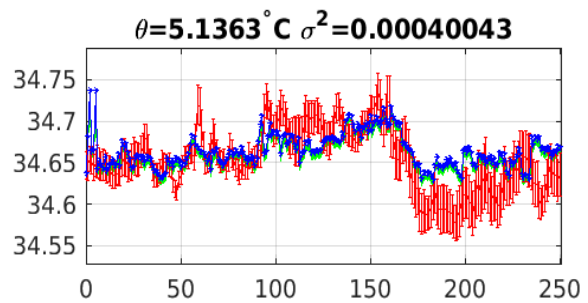
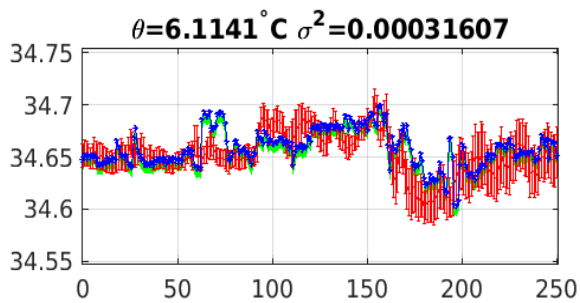
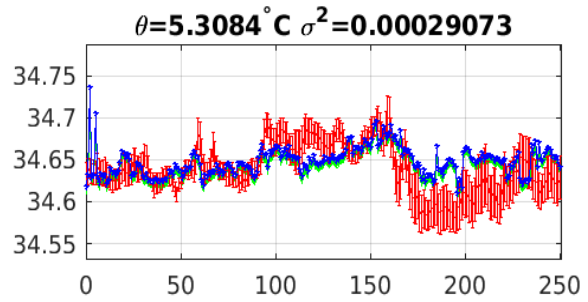
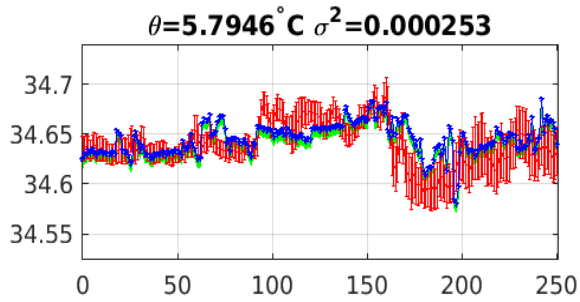
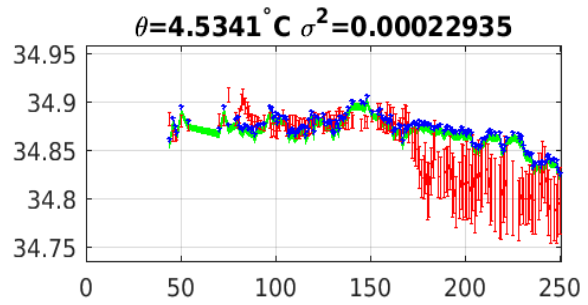
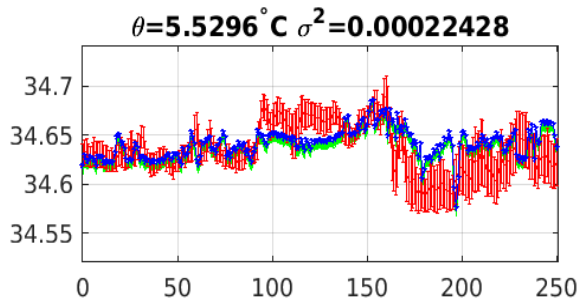
Salinity anom on theta 1901563



Calibrated salinity anom on theta. 1901563







Blue: uncal float; Red: mapped salinity; Green: cal float w/1xerr