

WMO 1901455 - OWC Summary Plots

DMQC Operator: Lola Pierson
 Date: 06-Jun-2025 15:08:45
 Cycles: 0 - 36
 Dfiles: 0 - 36

Config File: cow_config_sm.txt
 WMO Boxes: wmo_boxes_ctd24argo23.mat
 Historical Argo: ARGO_for_DMQC_2023V03_1XXX.tar.gz
 Historical CTD: CTD_for_DMQC_2024V01_1.tar.gz

Map Scale

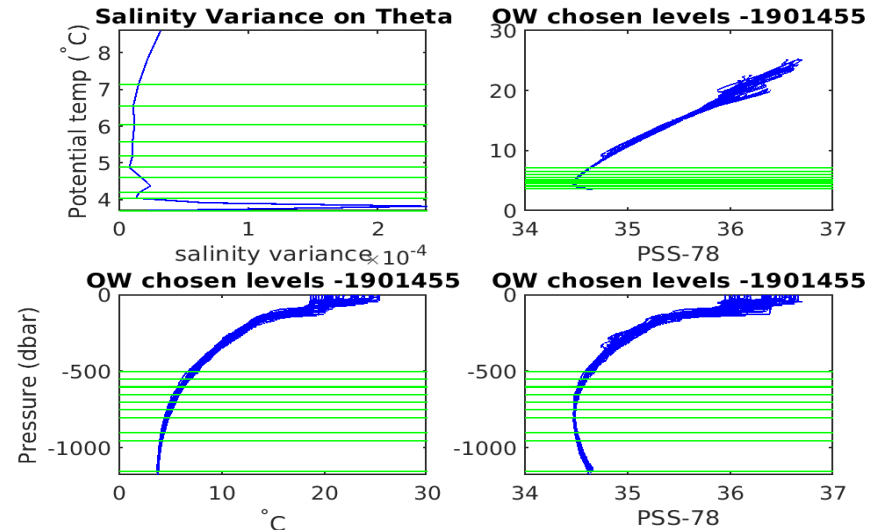
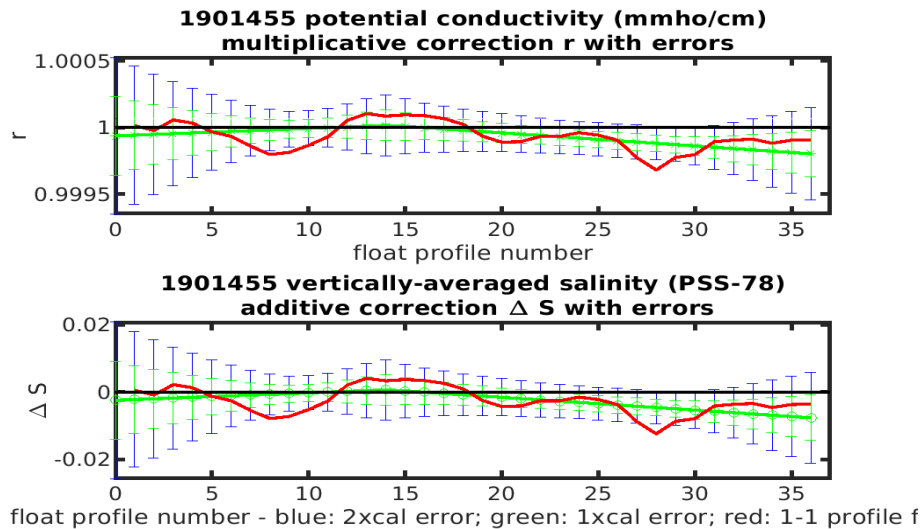
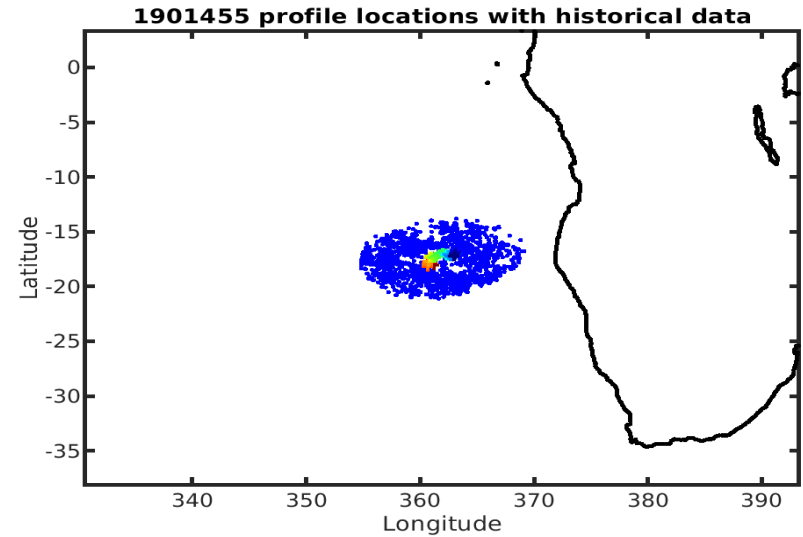
Longitude: 1° / 2°
 Latitude: 0.5° / 1°
 Age: 5yrs / 10yrs
 PV: 0
 SAF: 0

OWC Parameters

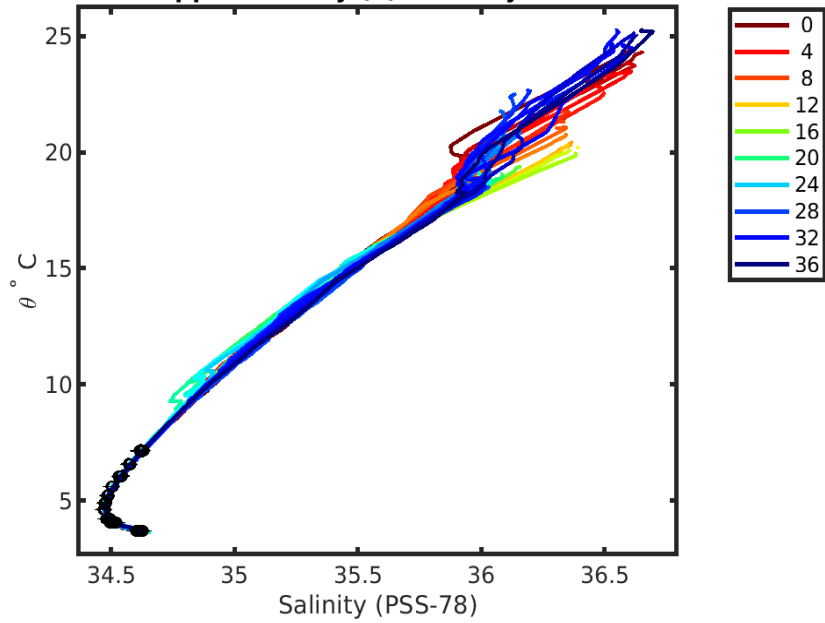
Pressure: : -- < pres < --
 Theta: -- < theta < --
 Breaks: 14.1694

Output

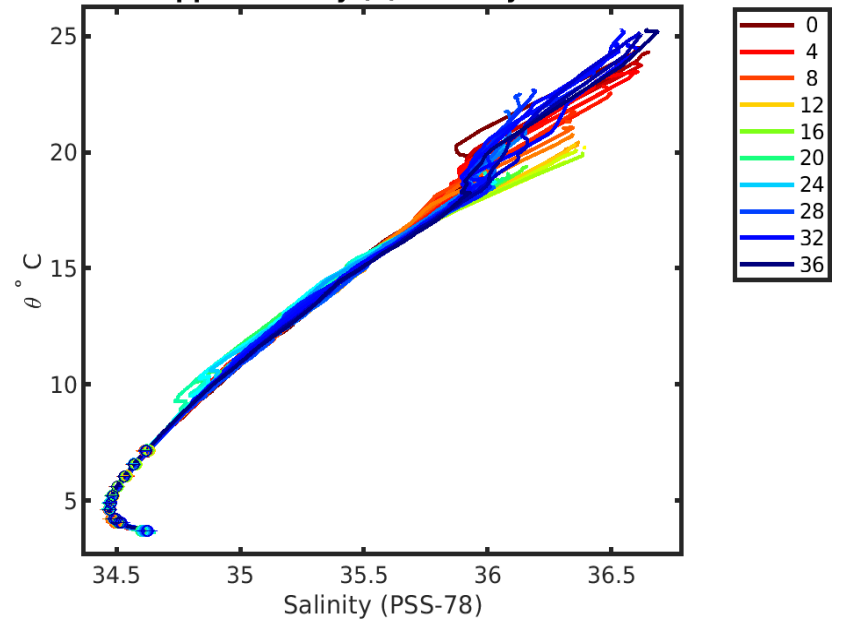
Pcond factor: [0.9998 - 1]
 Salinity Offset: [-0.0076741 - 0.00062867]



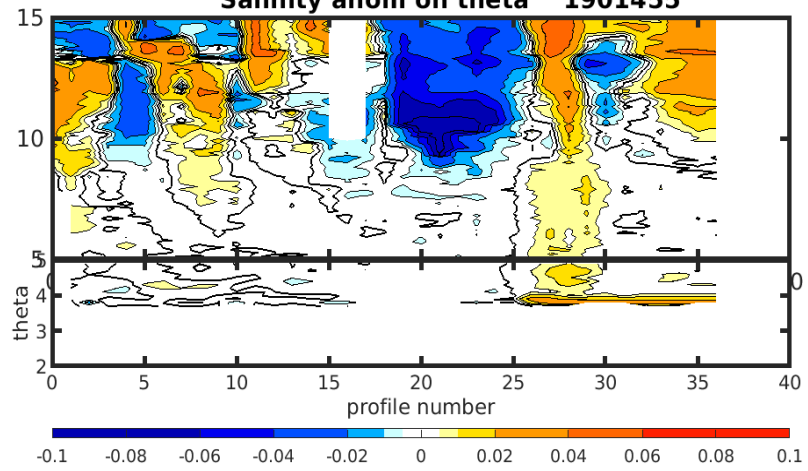
**1901455 uncalibrated float data (-)
and mapped salinity (o) with objective errors**



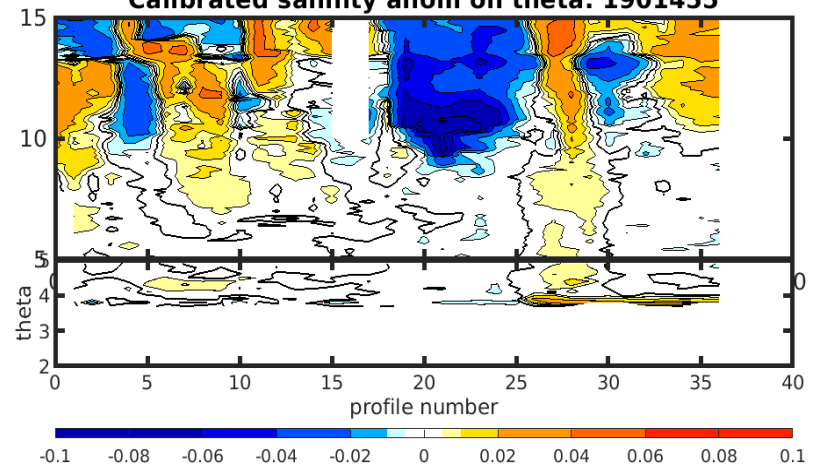
**1901455 calibrated float data (-)
and mapped salinity (o) with objective errors**

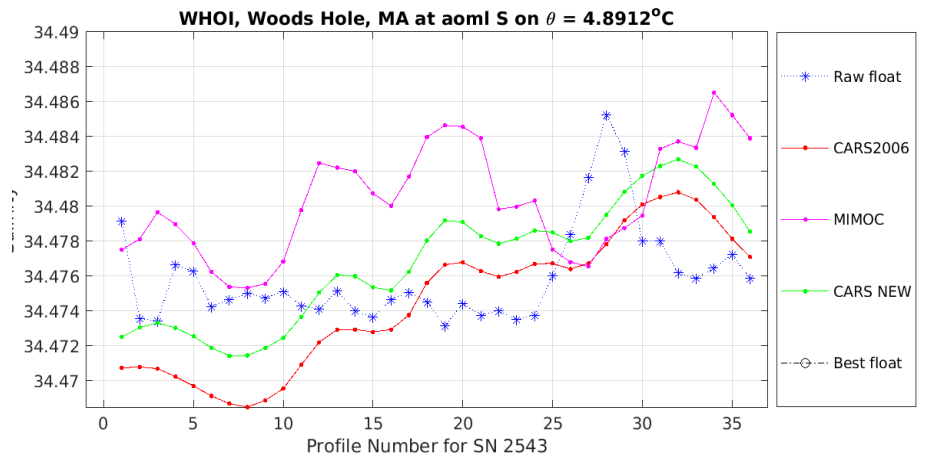
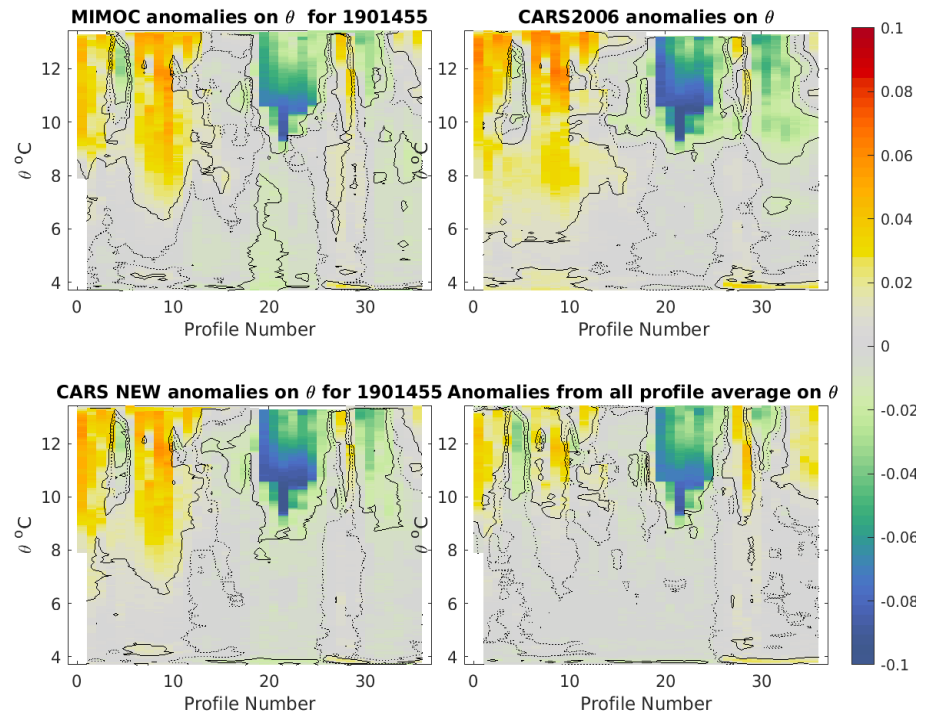
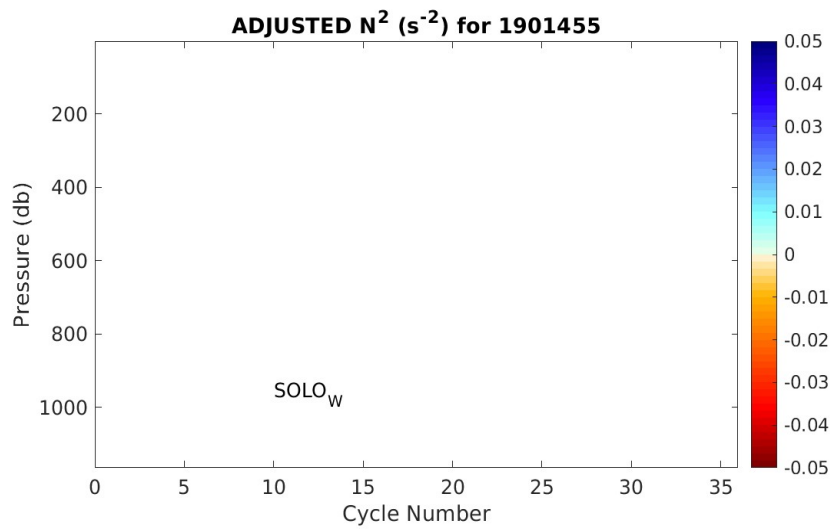
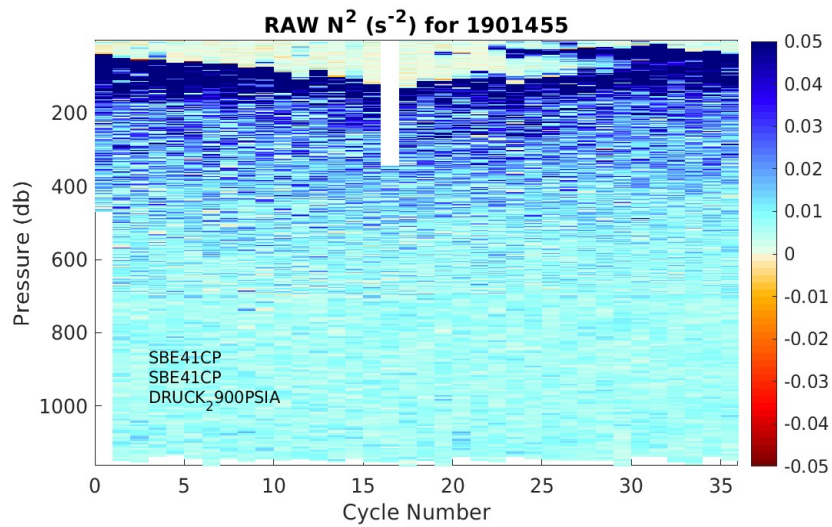


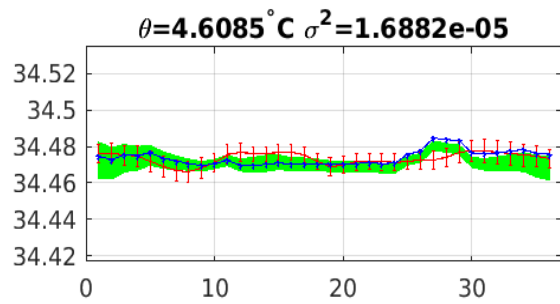
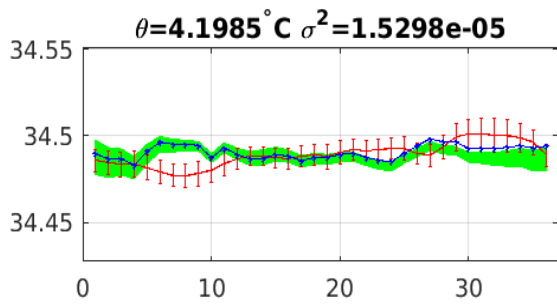
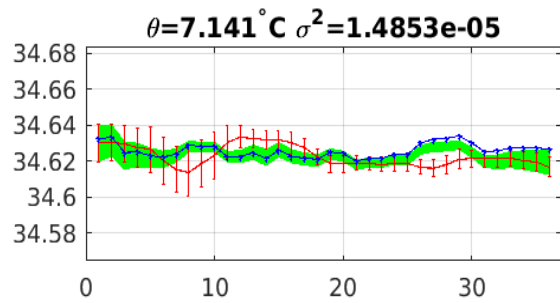
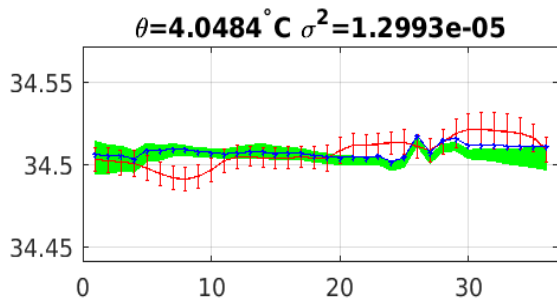
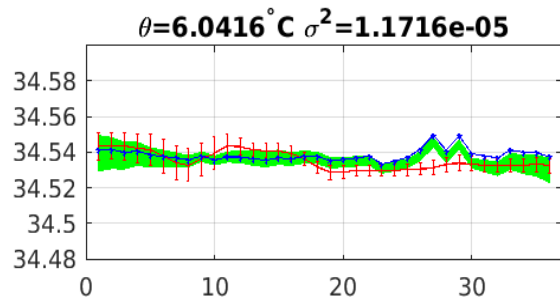
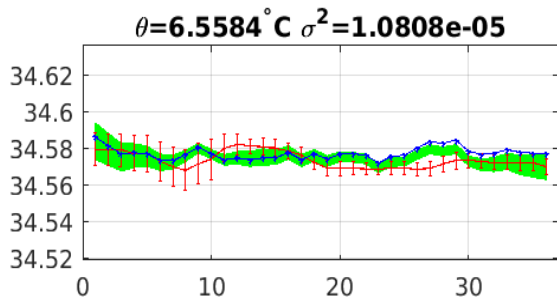
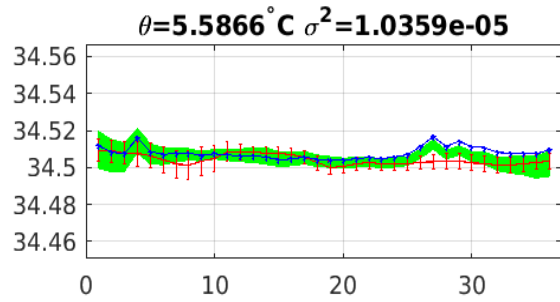
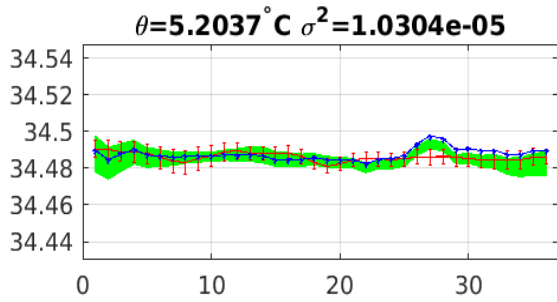
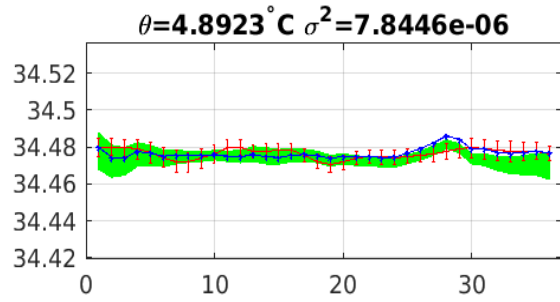
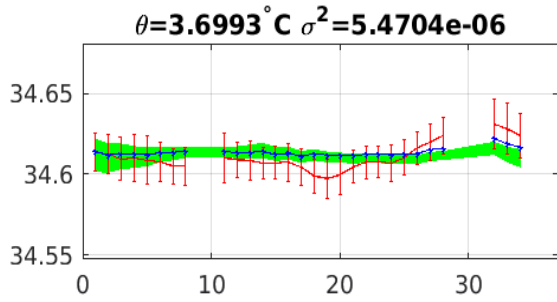
Salinity anom on theta 1901455



Calibrated salinity anom on theta. 1901455







Blue: uncal float; Red: mapped salinity; Green: cal float w/1xerr