

WMO 1900647 - OWC Summary Plots

DMQC Operator: Sachiko Yoshida
 Date: 26-Sep-2023 11:29:07
 Cycles: 0 - 90
 Dfiles: 0 - 90

Config File: cow_config_sm.txt
 WMO Boxes: wmo_boxes_ctd21argo22.mat
 Historical Argo: ARGO_for_DMQC_2022V03_1XXX.tar.gz
 Historical CTD: CTD_for_DMQC_2021V02_1.tgz

Map Scale

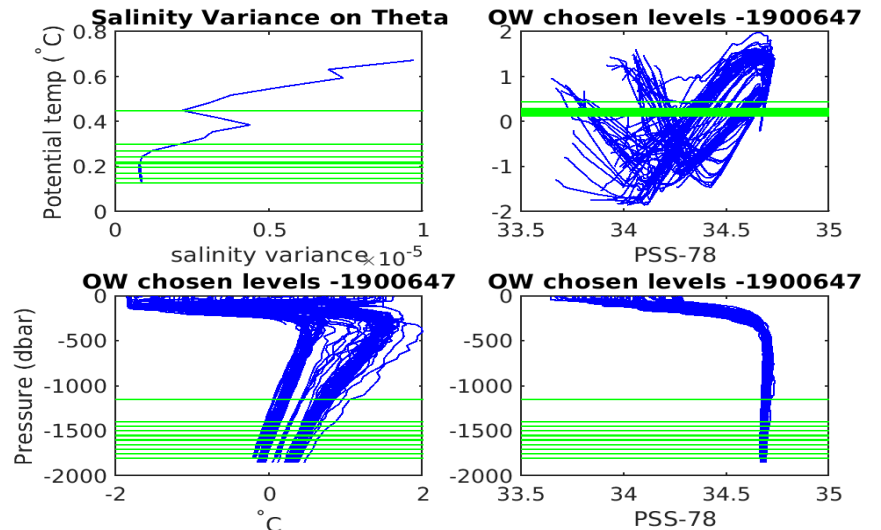
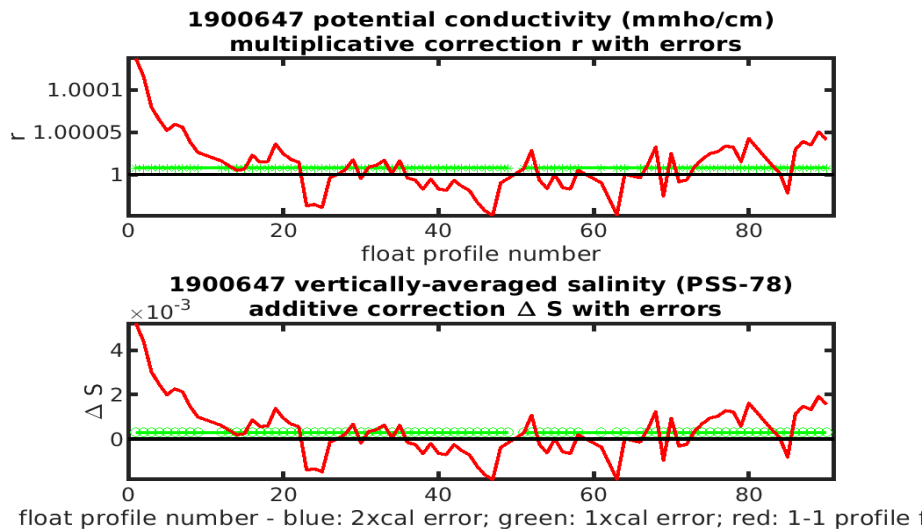
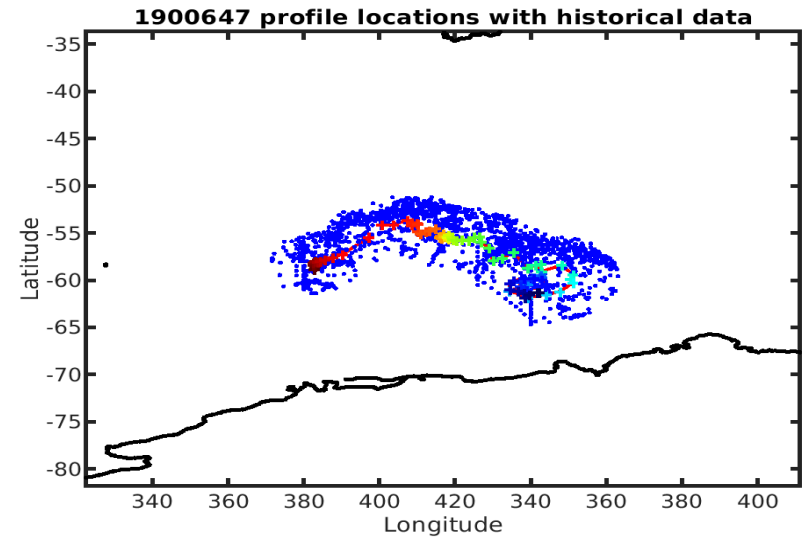
Longitude: 1° / 2°
 Latitude: 0.5° / 1°
 Age: 5yrs / 10yrs
 PV: 0
 SAF: 0

OWC Parameters

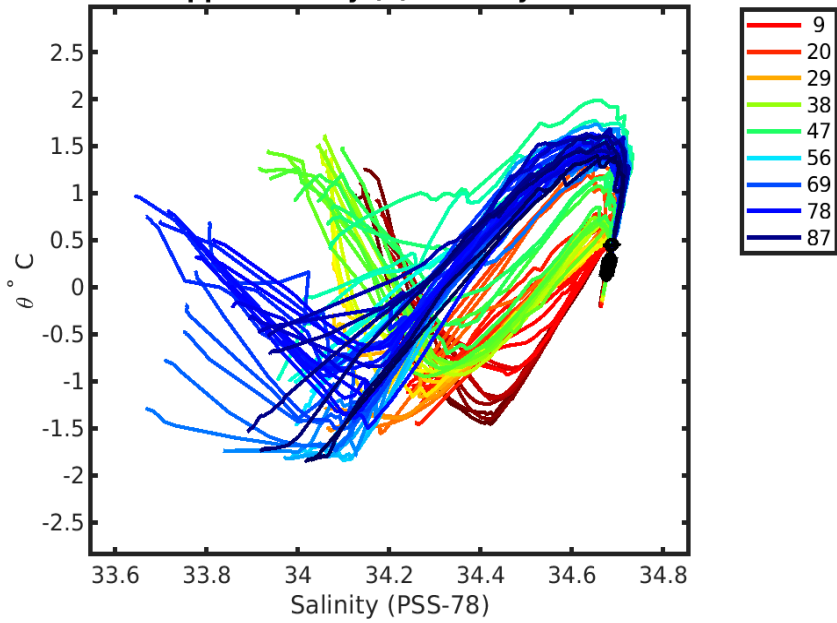
Pressure: : 800 < pres < --
 Theta: -- < theta < --
 Breaks: --

Output

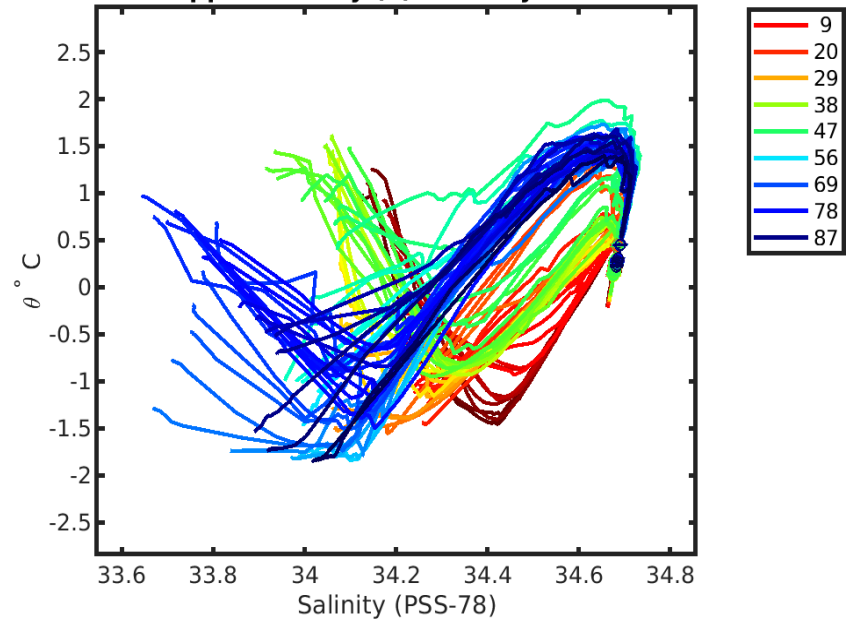
Pcond factor: 1
 Salinity Offset: [0.00029149 - 0.00029312]



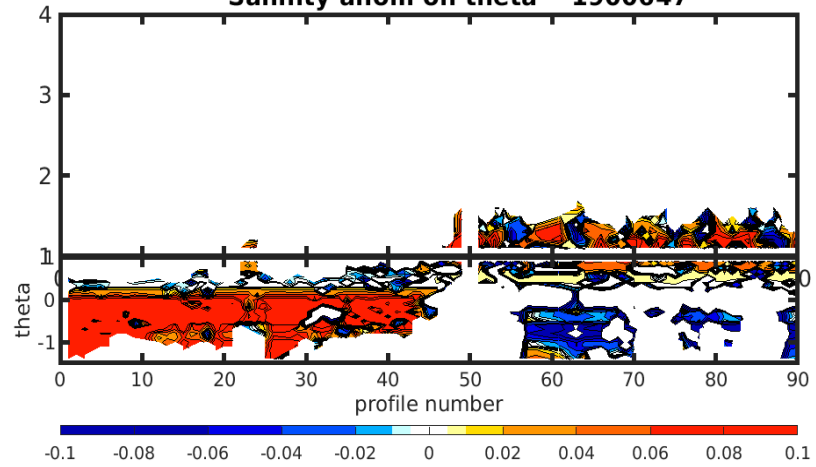
**1900647 uncalibrated float data (-)
and mapped salinity (o) with objective errors**



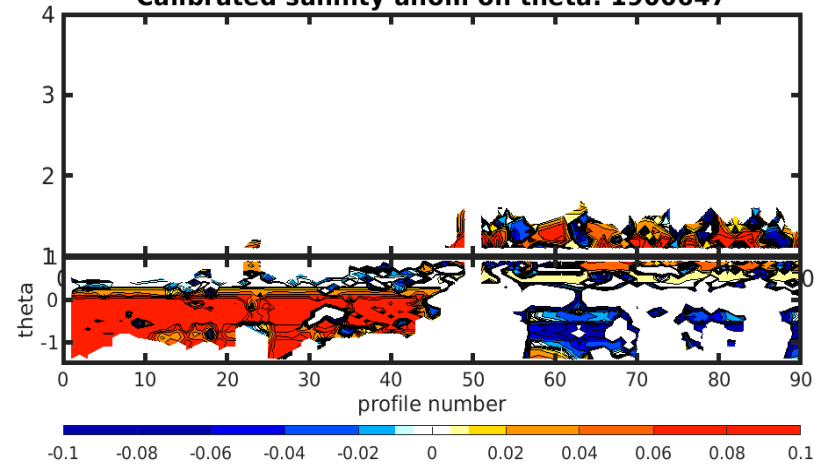
**1900647 calibrated float data (-)
and mapped salinity (o) with objective errors**

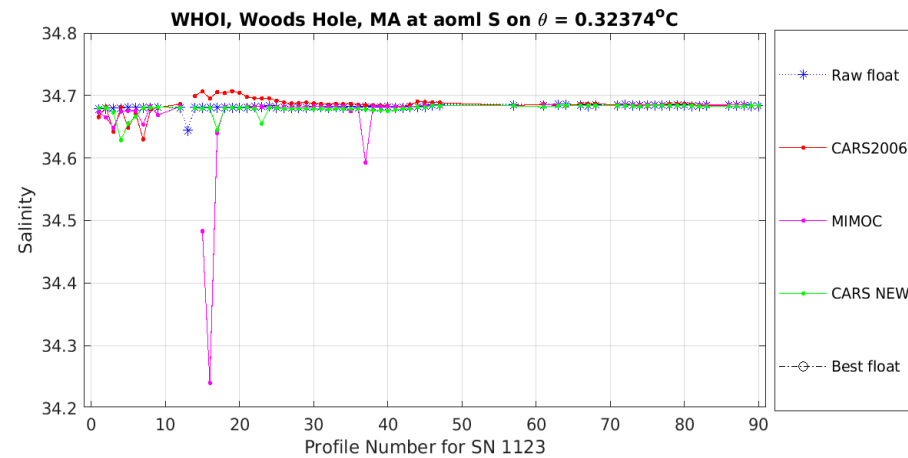
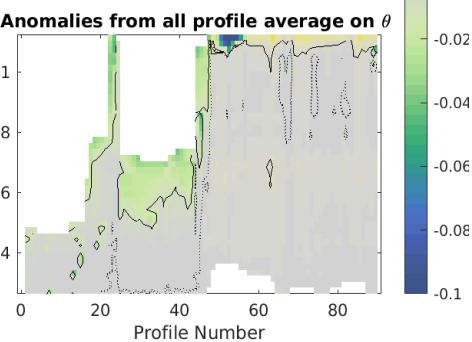
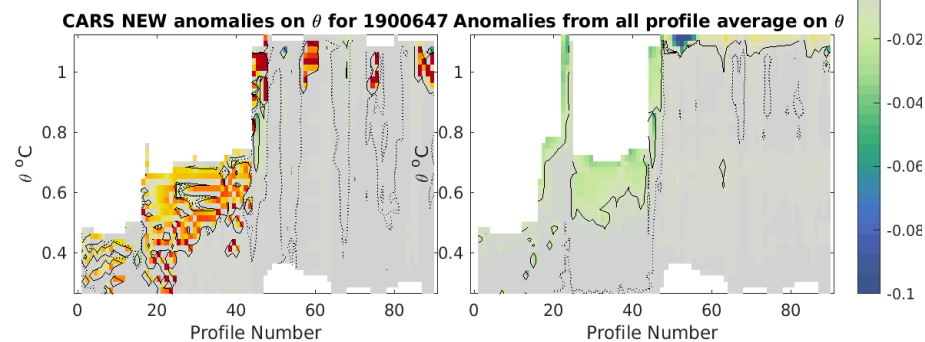
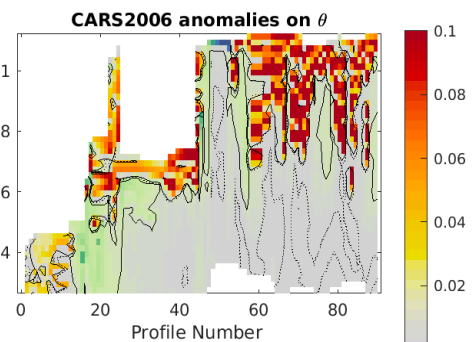
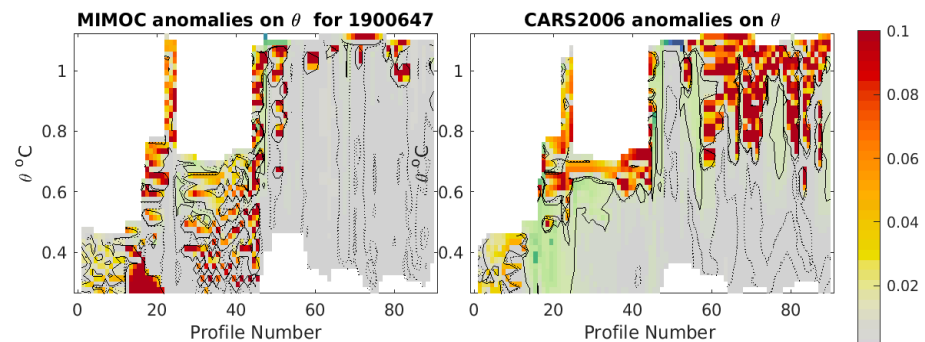
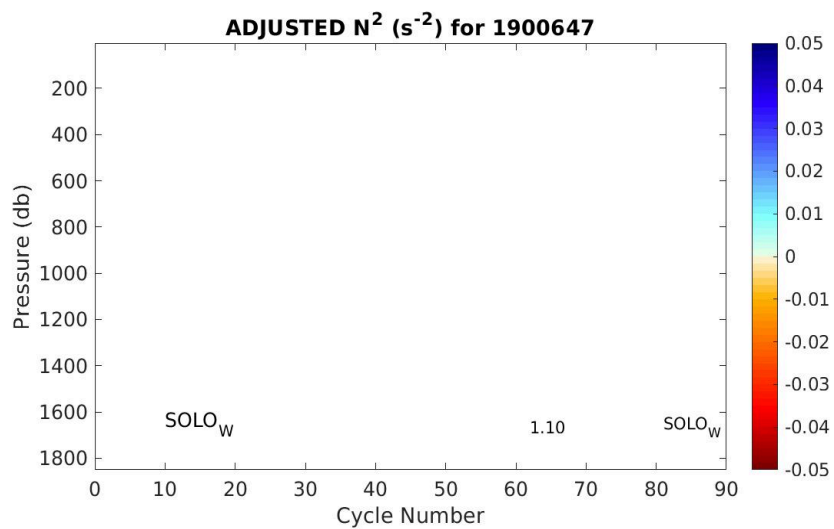
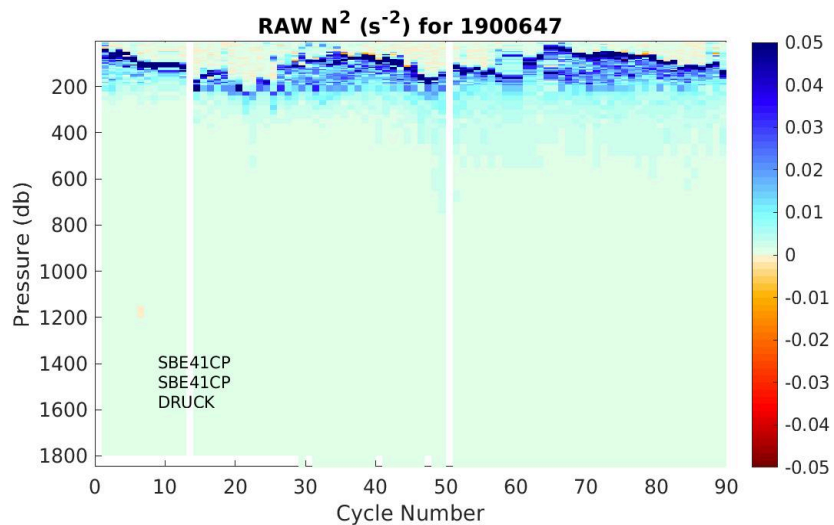


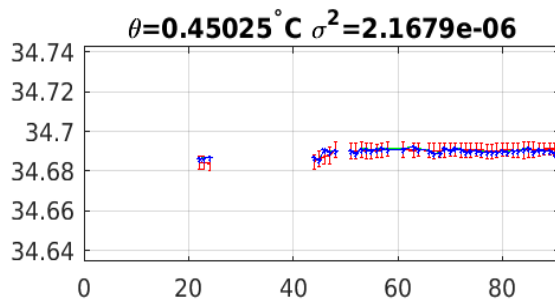
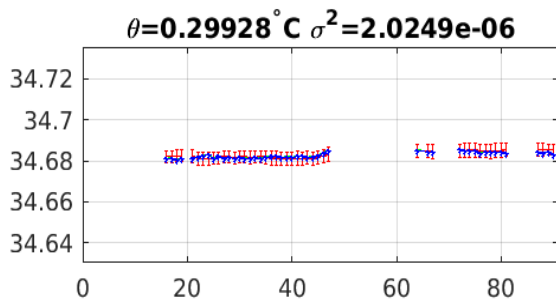
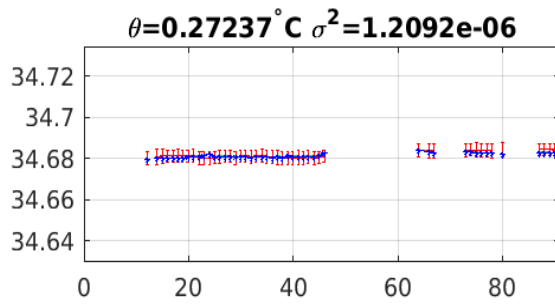
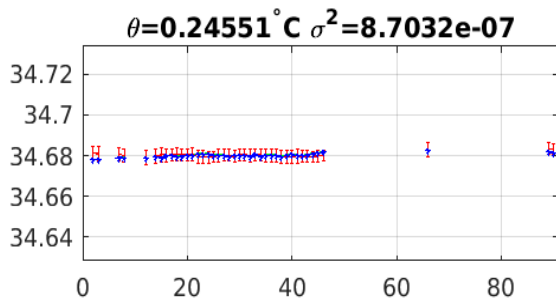
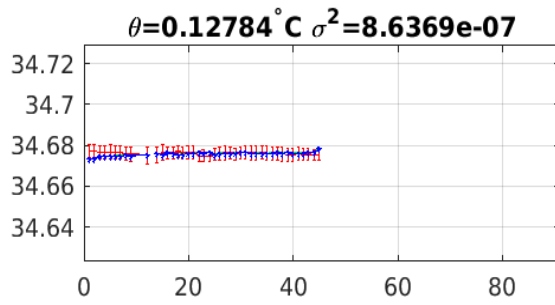
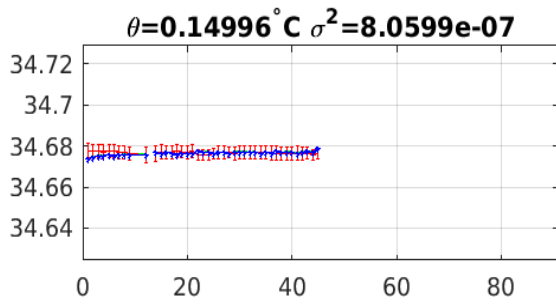
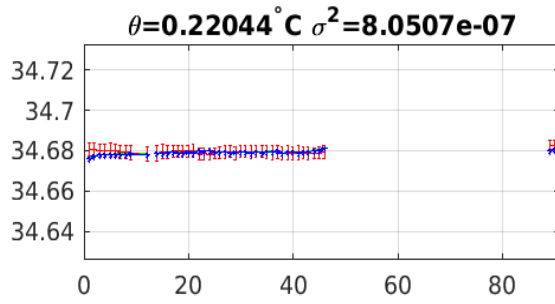
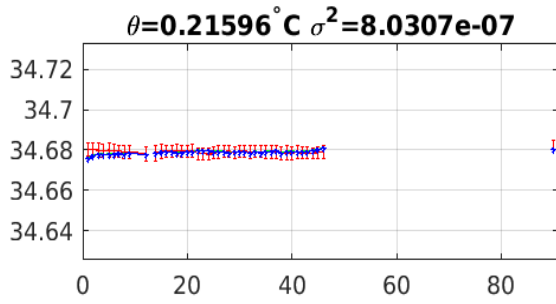
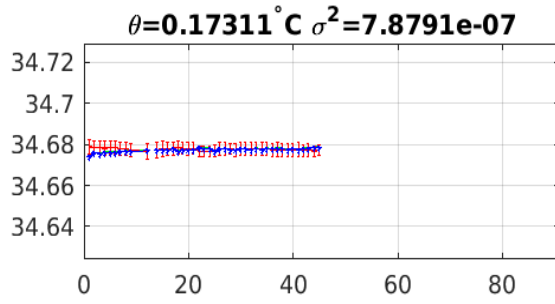
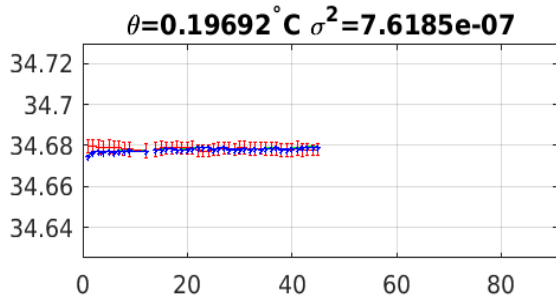
Salinity anom on theta 1900647



Calibrated salinity anom on theta. 1900647







Blue: uncal float; Red: mapped salinity; Green: cal float w/1xerr