

WMO 1900167 - OWC Summary Plots

DMQC Operator: Deb West-Mack
 Date: 11-Feb-2020 15:14:43
 Config File: cow_config_default.txt

WMO Boxes: wmo_boxes_argo19ctd19.mat
 Historical Argo: ARGO_for_DMQC_2018V01.tar.gz
 Historical CTD: CTD_for_DMQC_2019V01_1.tar.gz

Map Scale

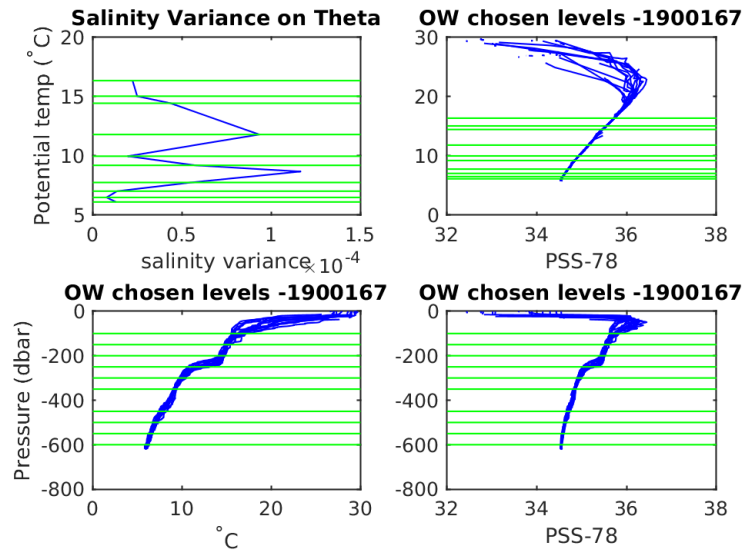
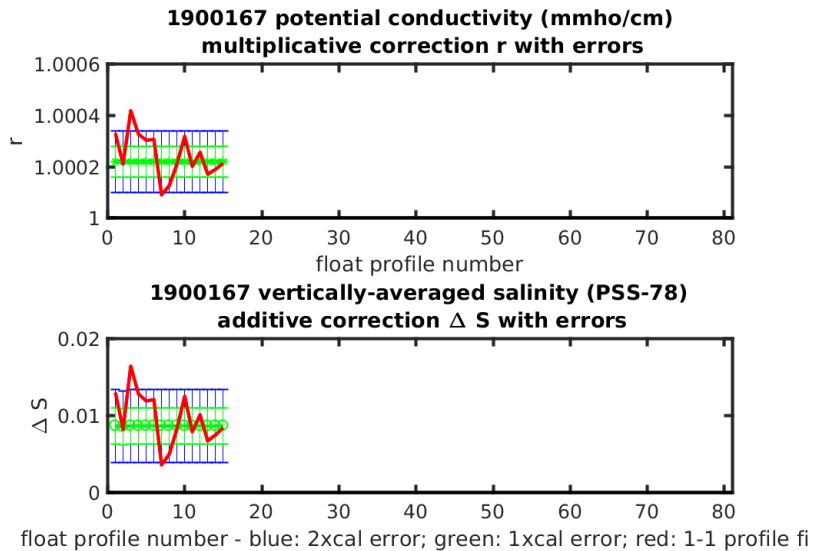
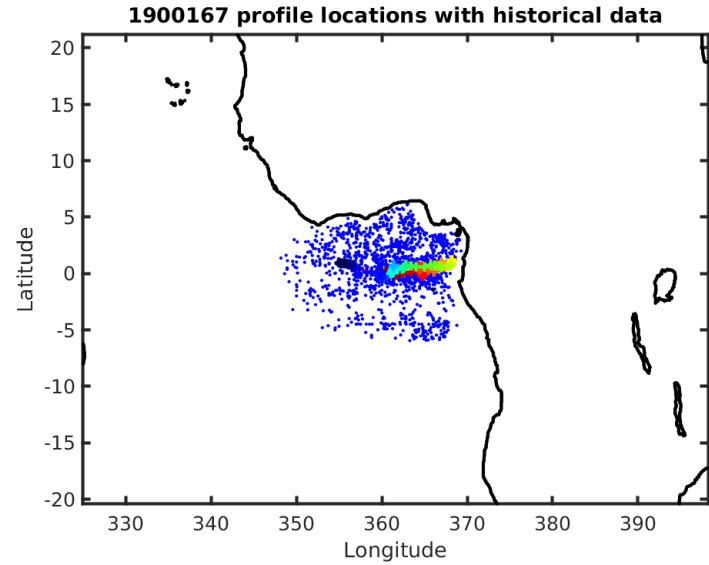
Longitude: 2° / 4°
 Latitude: 1° / 2°
 Age: 5yrs / 10yrs
 PV: 0
 SAF: 0

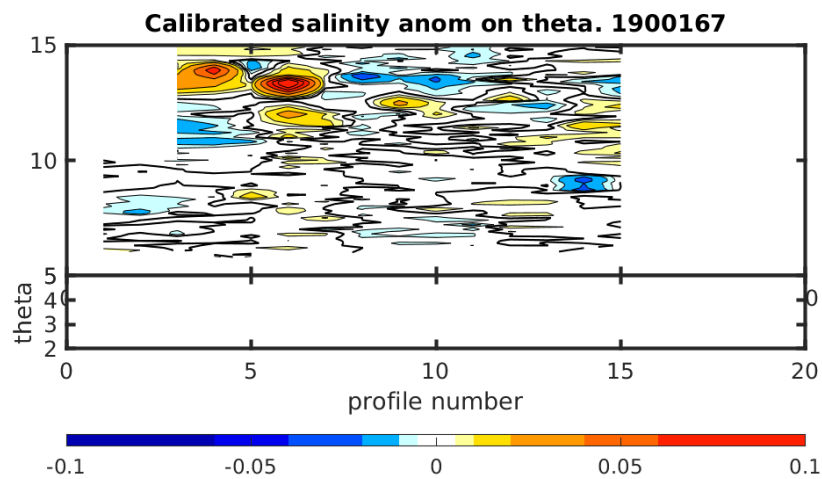
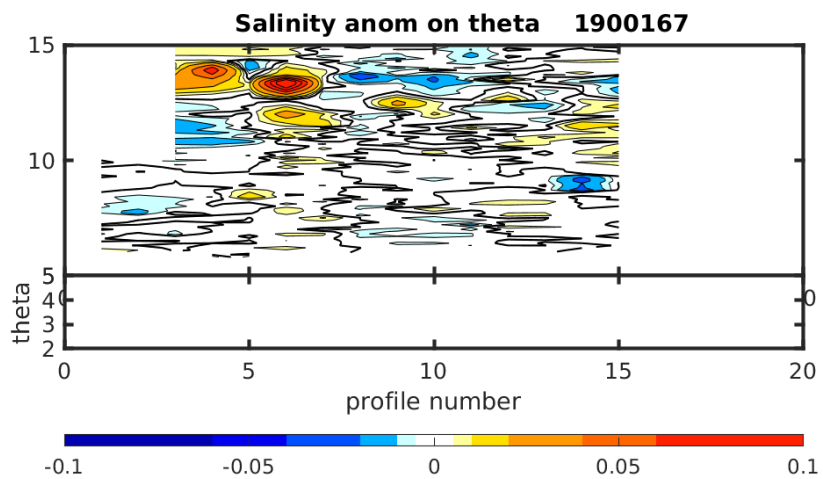
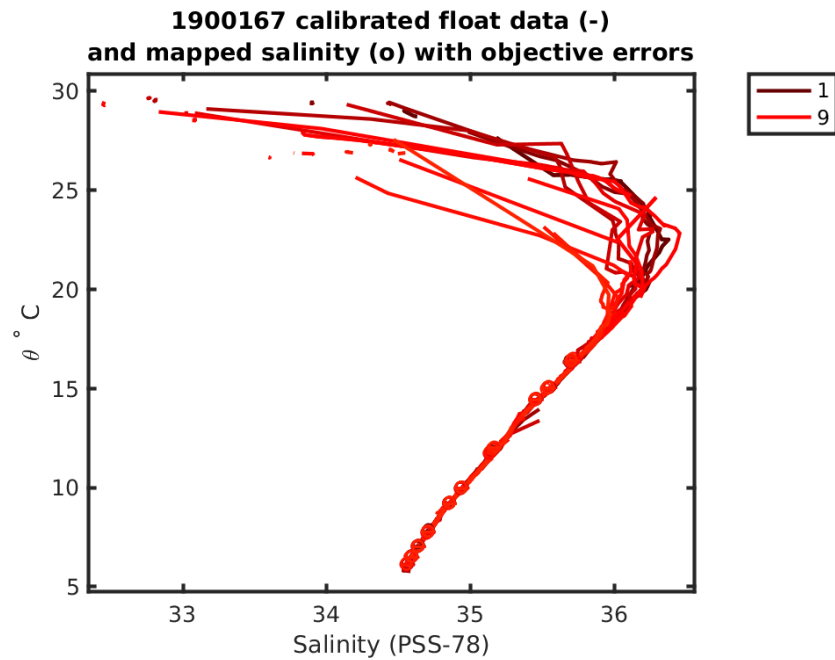
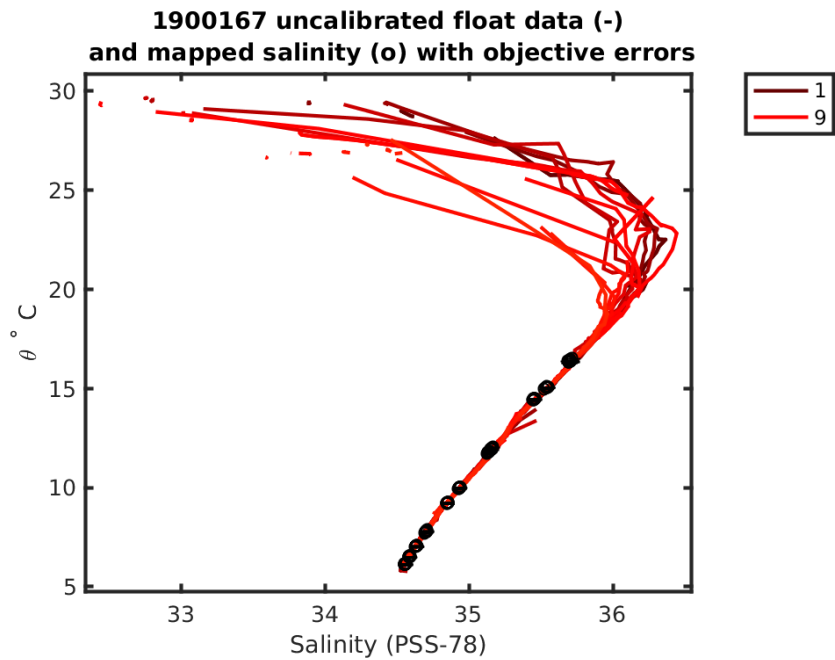
OWC Parameters

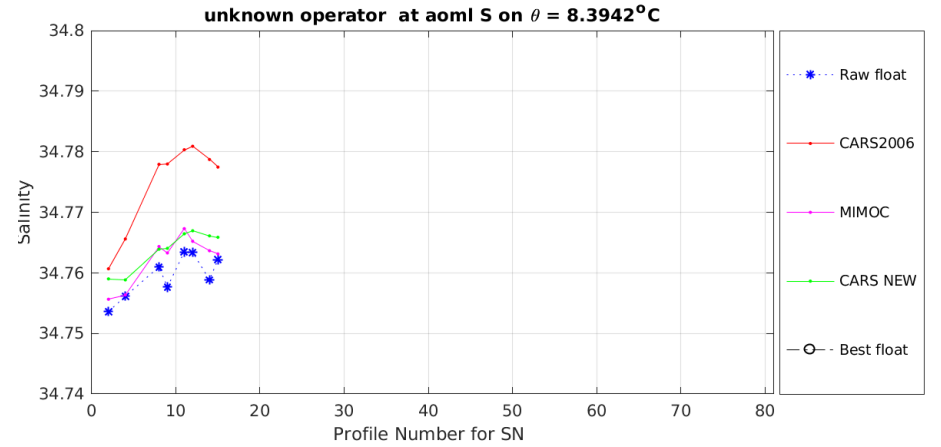
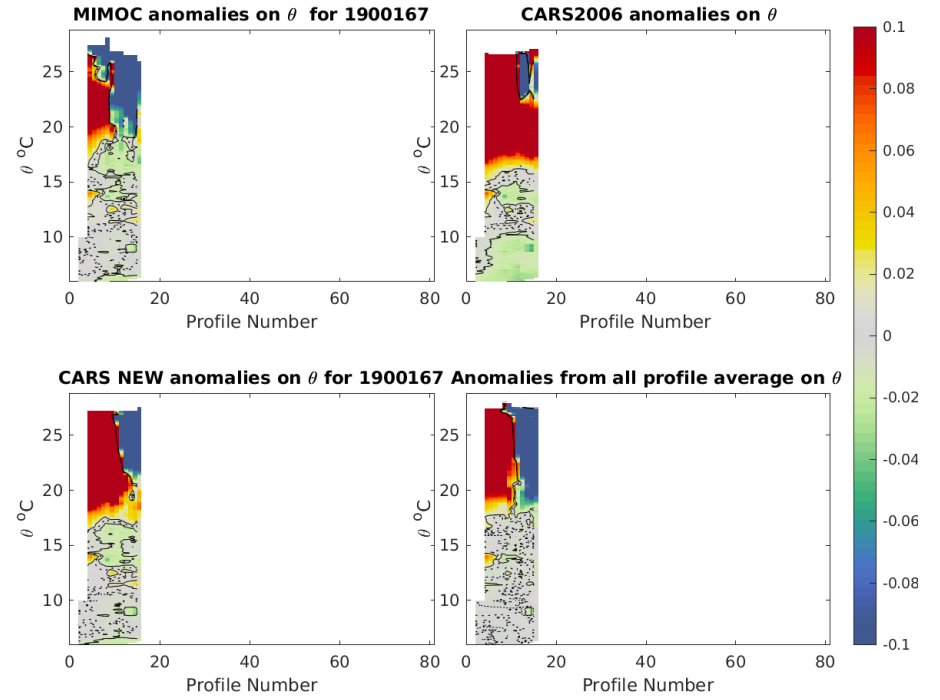
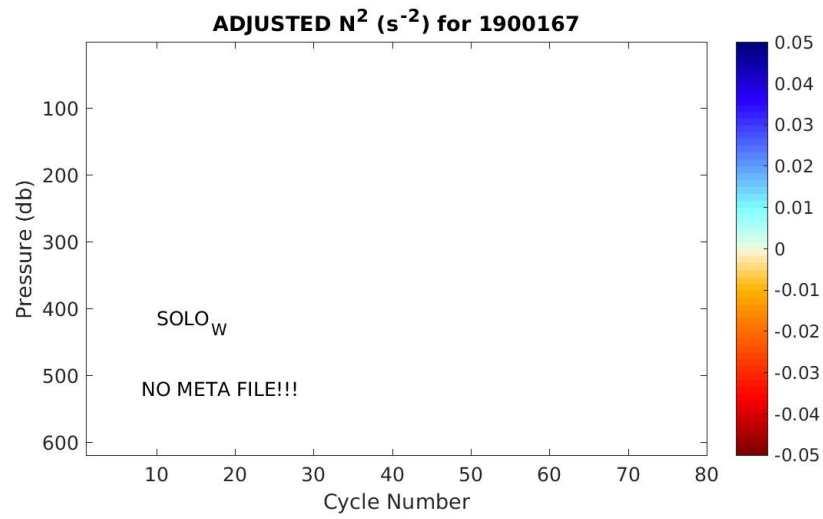
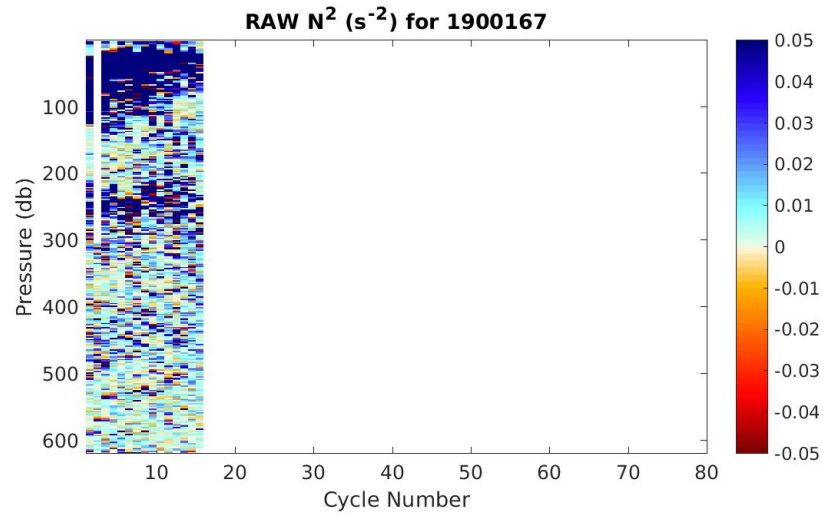
Pressure: : -- < pres < --
 Theta: -- < theta < --
 Breaks: --

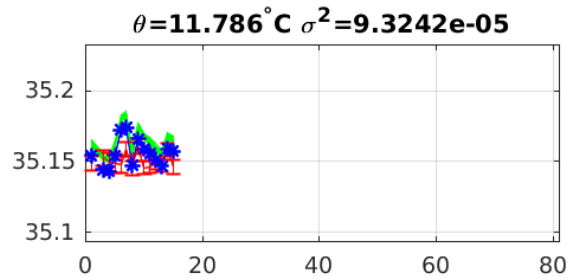
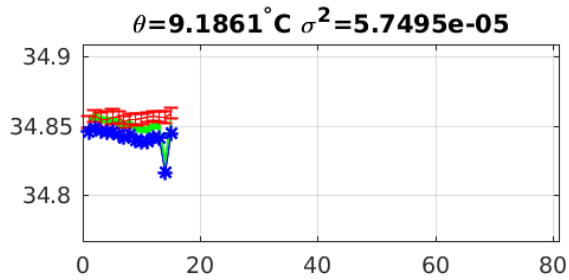
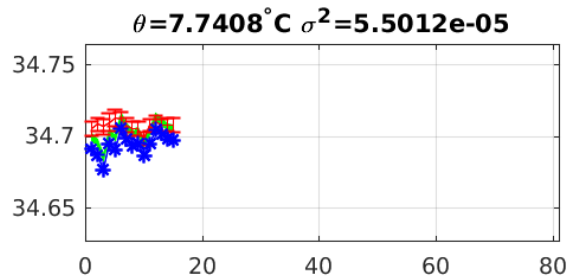
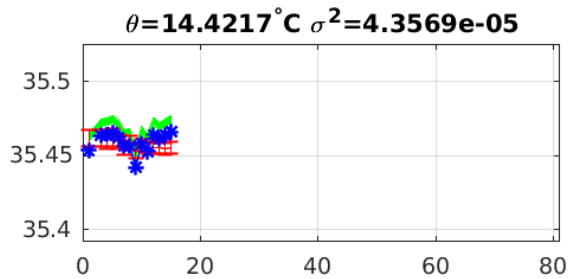
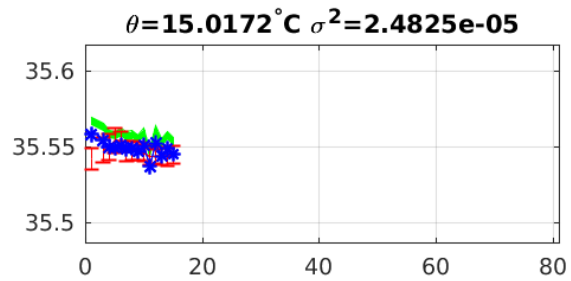
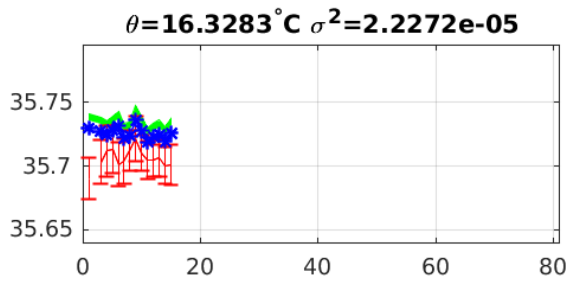
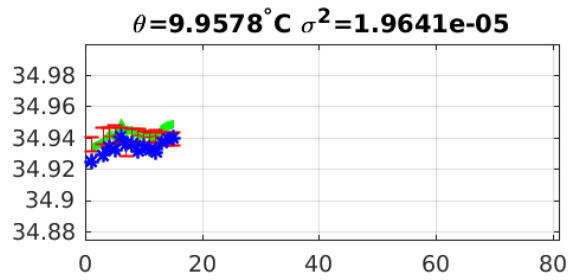
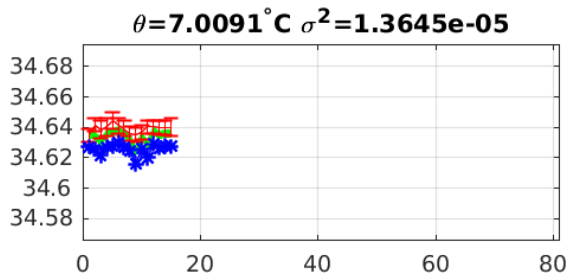
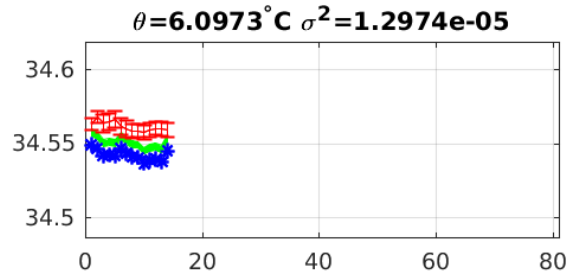
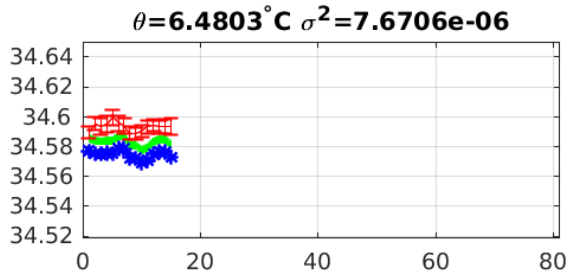
Output

Pcond factor: 1.0002
 Salinity Offset: [0.0085119 - 0.008632]









Blue: uncal float; Red: mapped salinity; Green: cal float w/1xerr